

INITIAL RECEIPT

United States Department of the Interior
Bureau of Land Management
 DIV OF LANDS, MINRLS & ENERGY
 ONE N CENTRAL AVE
 PHOENIX, AZ 85004 -4427
 Phone: 602-417-9200

Receipt	
No:	4585670

Transaction #: 4707328	
Date of Transaction: 10/17/2019	
CUSTOMER:	
	ROSEMONT COPPER COMPANY 5255 E WILLIAMS CIR STE 1065 TUCSON, AZ 85711-7407 US

ENTERED
 OCT 27 2019
 BY: Sam

LINE #	QTY	DESCRIPTION	REMARKS	UNIT PRICE	TOTAL
1	50.00	LOCATABLE MINERALS / MINING CLAIMS- NEW, UNADJUD, ONE OR MORE AUTH NOS / NEW MINING CLAIM PROCESSING FEE CASES: AMC457217/\$20.00, AMC457218/\$20.00, AMC457219/\$20.00, AMC457220/\$20.00, AMC457221/\$20.00, AMC457222/\$20.00, AMC457223/\$20.00, AMC457224/\$20.00, AMC457225/\$20.00, AMC457226/\$20.00, AMC457227/\$20.00, AMC457228/\$20.00, AMC457229/\$20.00, AMC457230/\$20.00, AMC457231/\$20.00, AMC457232/\$20.00, AMC457233/\$20.00, AMC457234/\$20.00, AMC457235/\$20.00, AMC457236/\$20.00, AMC457237/\$20.00, AMC457238/\$20.00, AMC457239/\$20.00, AMC457240/\$20.00, AMC457241/\$20.00, AMC457242/\$20.00, AMC457243/\$20.00, AMC457244/\$20.00, AMC457245/\$20.00, AMC457246/\$20.00, AMC457247/\$20.00, AMC457248/\$20.00, AMC457249/\$20.00, AMC457250/\$20.00, AMC457251/\$20.00, AMC457252/\$20.00, AMC457253/\$20.00, AMC457254/\$20.00, AMC457255/\$20.00, AMC457256/\$20.00, AMC457257/\$20.00, AMC457258/\$20.00, AMC457259/\$20.00, AMC457260/\$20.00, AMC457261/\$20.00, AMC457262/\$20.00, AMC457263/\$20.00, AMC457264/\$20.00, AMC457265/\$20.00, AMC457266/\$20.00		- n/a -	1000.00
2	50.00			- n/a -	2000.00

		LOCATABLE MINERALS / MINING CLAIMS- NEW,UNADJUD, ONE OR MORE AUTH NOS / NEW MINING CLAIMS LOCATION FEE CASES: AMC457217/\$40.00, AMC457218/\$40.00, AMC457219/\$40.00, AMC457220/\$40.00, AMC457221/\$40.00, AMC457222/\$40.00, AMC457223/\$40.00, AMC457224/\$40.00, AMC457225/\$40.00, AMC457226/\$40.00, AMC457227/\$40.00, AMC457228/\$40.00, AMC457229/\$40.00, AMC457230/\$40.00, AMC457231/\$40.00, AMC457232/\$40.00, AMC457233/\$40.00, AMC457234/\$40.00, AMC457235/\$40.00, AMC457236/\$40.00, AMC457237/\$40.00, AMC457238/\$40.00, AMC457239/\$40.00, AMC457240/\$40.00, AMC457241/\$40.00, AMC457242/\$40.00, AMC457243/\$40.00, AMC457244/\$40.00, AMC457245/\$40.00, AMC457246/\$40.00, AMC457247/\$40.00, AMC457248/\$40.00, AMC457249/\$40.00, AMC457250/\$40.00, AMC457251/\$40.00, AMC457252/\$40.00, AMC457253/\$40.00, AMC457254/\$40.00, AMC457255/\$40.00, AMC457256/\$40.00, AMC457257/\$40.00, AMC457258/\$40.00, AMC457259/\$40.00, AMC457260/\$40.00, AMC457261/\$40.00, AMC457262/\$40.00, AMC457263/\$40.00, AMC457264/\$40.00, AMC457265/\$40.00, AMC457266/\$40.00		
3	50.00	LOCATABLE MINERALS / MINING CLAIMS- NEW,UNADJUD, ONE OR MORE AUTH NOS / NEW MINING CLAIMS MAINTENANCE FEE CASES: AMC457217/\$165.00, AMC457218/\$165.00, AMC457219/\$165.00, AMC457220/\$165.00, AMC457221/\$165.00, AMC457222/\$165.00, AMC457223/\$165.00, AMC457224/\$165.00, AMC457225/\$165.00, AMC457226/\$165.00, AMC457227/\$165.00, AMC457228/\$165.00, AMC457229/\$165.00, AMC457230/\$165.00, AMC457231/\$165.00, AMC457232/\$165.00, AMC457233/\$165.00, AMC457234/\$165.00, AMC457235/\$165.00, AMC457236/\$165.00, AMC457237/\$165.00, AMC457238/\$165.00, AMC457239/\$165.00, AMC457240/\$165.00, AMC457241/\$165.00, AMC457242/\$165.00, AMC457243/\$165.00, AMC457244/\$165.00, AMC457245/\$165.00, AMC457246/\$165.00, AMC457247/\$165.00, AMC457248/\$165.00, AMC457249/\$165.00, AMC457250/\$165.00, AMC457251/\$165.00, AMC457252/\$165.00,	- n/a -	8250.00

	AMC457253/\$165.00, AMC457254/\$165.00, AMC457255/\$165.00, AMC457256/\$165.00, AMC457257/\$165.00, AMC457258/\$165.00, AMC457259/\$165.00, AMC457260/\$165.00, AMC457261/\$165.00, AMC457262/\$165.00, AMC457263/\$165.00, AMC457264/\$165.00, AMC457265/\$165.00, AMC457266/\$165.00		
TOTAL:			\$11,250.00

PAYMENT INFORMATION				
1	AMOUNT:	11250.00	POSTMARKED:	N/A
	TYPE:	CHECK	RECEIVED:	10/17/2019
	CHECK NO:	91792		
	NAME:	FENNEMORE CRAIG PC 2394 E CAMELBACK RD STE 600 PHOENIX AZ 85016 US		

REMARKS

This receipt was generated by the automated BLM Collections and Billing System and is a paper representation of a portion of the official electronic record contained therein.

United States Department of the Interior
Bureau of Land Management
 DIV OF LANDS, MINRLS & ENERGY
 ONE N CENTRAL AVE
 PHOENIX, AZ 85004 -4427
 Phone: 602-417-9200

Receipt	
No:	4585752

Transaction #: 4707408	
Date of Transaction: 10/17/2019	
CUSTOMER:	
	ROSEMONT COPPER COMPANY 5255 E WILLIAMS CIR STE 1065 TUCSON, AZ 85711-7407 US

LINE #	QTY	DESCRIPTION	REMARKS	UNIT PRICE	TOTAL
1	50.00	LOCATABLE MINERALS / MINING CLAIMS- NEW, UNADJUD, ONE OR MORE AUTH NOS / NEW MINING CLAIM PROCESSING FEE CASES: AMC457267/\$20.00, AMC457268/\$20.00, AMC457269/\$20.00, AMC457270/\$20.00, AMC457271/\$20.00, AMC457272/\$20.00, AMC457273/\$20.00, AMC457274/\$20.00, AMC457275/\$20.00, AMC457276/\$20.00, AMC457277/\$20.00, AMC457278/\$20.00, AMC457279/\$20.00, AMC457280/\$20.00, AMC457281/\$20.00, AMC457282/\$20.00, AMC457283/\$20.00, AMC457284/\$20.00, AMC457285/\$20.00, AMC457286/\$20.00, AMC457287/\$20.00, AMC457288/\$20.00, AMC457289/\$20.00, AMC457290/\$20.00, AMC457291/\$20.00, AMC457292/\$20.00, AMC457293/\$20.00, AMC457294/\$20.00, AMC457295/\$20.00, AMC457296/\$20.00, AMC457297/\$20.00, AMC457298/\$20.00, AMC457299/\$20.00, AMC457300/\$20.00, AMC457301/\$20.00, AMC457302/\$20.00, AMC457303/\$20.00, AMC457304/\$20.00, AMC457305/\$20.00, AMC457306/\$20.00, AMC457307/\$20.00, AMC457308/\$20.00, AMC457309/\$20.00, AMC457310/\$20.00, AMC457311/\$20.00, AMC457312/\$20.00, AMC457313/\$20.00, AMC457314/\$20.00, AMC457315/\$20.00, AMC457316/\$20.00		- n/a -	1000.00
2	50.00			- n/a -	2000.00

		<p>LOCATABLE MINERALS / MINING CLAIMS- NEW,UNADJUD, ONE OR MORE AUTH NOS / NEW MINING CLAIMS LOCATION FEE CASES: AMC457267/\$40.00, AMC457268/\$40.00, AMC457269/\$40.00, AMC457270/\$40.00, AMC457271/\$40.00, AMC457272/\$40.00, AMC457273/\$40.00, AMC457274/\$40.00, AMC457275/\$40.00, AMC457276/\$40.00, AMC457277/\$40.00, AMC457278/\$40.00, AMC457279/\$40.00, AMC457280/\$40.00, AMC457281/\$40.00, AMC457282/\$40.00, AMC457283/\$40.00, AMC457284/\$40.00, AMC457285/\$40.00, AMC457286/\$40.00, AMC457287/\$40.00, AMC457288/\$40.00, AMC457289/\$40.00, AMC457290/\$40.00, AMC457291/\$40.00, AMC457292/\$40.00, AMC457293/\$40.00, AMC457294/\$40.00, AMC457295/\$40.00, AMC457296/\$40.00, AMC457297/\$40.00, AMC457298/\$40.00, AMC457299/\$40.00, AMC457300/\$40.00, AMC457301/\$40.00, AMC457302/\$40.00, AMC457303/\$40.00, AMC457304/\$40.00, AMC457305/\$40.00, AMC457306/\$40.00, AMC457307/\$40.00, AMC457308/\$40.00, AMC457309/\$40.00, AMC457310/\$40.00, AMC457311/\$40.00, AMC457312/\$40.00, AMC457313/\$40.00, AMC457314/\$40.00, AMC457315/\$40.00, AMC457316/\$40.00</p>			
3	50.00	<p>LOCATABLE MINERALS / MINING CLAIMS- NEW,UNADJUD, ONE OR MORE AUTH NOS / NEW MINING CLAIMS MAINTENANCE FEE CASES: AMC457267/\$165.00, AMC457268/\$165.00, AMC457269/\$165.00, AMC457270/\$165.00, AMC457271/\$165.00, AMC457272/\$165.00, AMC457273/\$165.00, AMC457274/\$165.00, AMC457275/\$165.00, AMC457276/\$165.00, AMC457277/\$165.00, AMC457278/\$165.00, AMC457279/\$165.00, AMC457280/\$165.00, AMC457281/\$165.00, AMC457282/\$165.00, AMC457283/\$165.00, AMC457284/\$165.00, AMC457285/\$165.00, AMC457286/\$165.00, AMC457287/\$165.00, AMC457288/\$165.00, AMC457289/\$165.00, AMC457290/\$165.00, AMC457291/\$165.00, AMC457292/\$165.00, AMC457293/\$165.00, AMC457294/\$165.00, AMC457295/\$165.00, AMC457296/\$165.00, AMC457297/\$165.00, AMC457298/\$165.00, AMC457299/\$165.00, AMC457300/\$165.00, AMC457301/\$165.00, AMC457302/\$165.00,</p>		- n/a -	8250.00

	AMC457303/\$165.00, AMC457304/\$165.00, AMC457305/\$165.00, AMC457306/\$165.00, AMC457307/\$165.00, AMC457308/\$165.00, AMC457309/\$165.00, AMC457310/\$165.00, AMC457311/\$165.00, AMC457312/\$165.00, AMC457313/\$165.00, AMC457314/\$165.00, AMC457315/\$165.00, AMC457316/\$165.00		
TOTAL:			\$11,250.00

PAYMENT INFORMATION			
1	AMOUNT:	11250.00	POSTMARKED: N/A
	TYPE:	CHECK	RECEIVED: 10/17/2019
	CHECK NO:	91792	
	NAME:	FENNEMORE CRAIG PC 2394 E CAMELBACK RD STE 600 PHOENIX AZ 85016 US	

REMARKS

This receipt was generated by the automated BLM Collections and Billing System and is a paper representation of a portion of the official electronic record contained therein.

United States Department of the Interior
Bureau of Land Management
 DIV OF LANDS, MINRLS & ENERGY
 ONE N CENTRAL AVE
 PHOENIX, AZ 85004 -4427
 Phone: 602-417-9200

Receipt	
No:	4585816

Transaction #: 4707474
Date of Transaction: 10/17/2019
CUSTOMER:
ROSEMONT COPPER COMPANY 5255 E WILLIAMS CIR STE 1065 TUCSON,AZ 85711-7407 US

LINE #	QTY	DESCRIPTION	REMARKS	UNIT PRICE	TOTAL
1	50.00	LOCATABLE MINERALS / MINING CLAIMS- NEW,UNADJUD, ONE OR MORE AUTH NOS / NEW MINING CLAIM PROCESSING FEE CASES: AMC457317/\$20.00, AMC457318/\$20.00, AMC457319/\$20.00, AMC457320/\$20.00, AMC457321/\$20.00, AMC457322/\$20.00, AMC457323/\$20.00, AMC457324/\$20.00, AMC457325/\$20.00, AMC457326/\$20.00, AMC457327/\$20.00, AMC457328/\$20.00, AMC457329/\$20.00, AMC457330/\$20.00, AMC457331/\$20.00, AMC457332/\$20.00, AMC457333/\$20.00, AMC457334/\$20.00, AMC457335/\$20.00, AMC457336/\$20.00, AMC457337/\$20.00, AMC457338/\$20.00, AMC457339/\$20.00, AMC457340/\$20.00, AMC457341/\$20.00, AMC457342/\$20.00, AMC457343/\$20.00, AMC457344/\$20.00, AMC457345/\$20.00, AMC457346/\$20.00, AMC457347/\$20.00, AMC457348/\$20.00, AMC457349/\$20.00, AMC457350/\$20.00, AMC457351/\$20.00, AMC457352/\$20.00, AMC457353/\$20.00, AMC457354/\$20.00, AMC457355/\$20.00, AMC457356/\$20.00, AMC457357/\$20.00, AMC457358/\$20.00, AMC457359/\$20.00, AMC457360/\$20.00, AMC457361/\$20.00, AMC457362/\$20.00, AMC457363/\$20.00, AMC457364/\$20.00, AMC457365/\$20.00, AMC457366/\$20.00		- n/a -	1000.00
2	50.00			- n/a -	2000.00

		LOCATABLE MINERALS / MINING CLAIMS- NEW,UNADJUD, ONE OR MORE AUTH NOS / NEW MINING CLAIMS LOCATION FEE CASES: AMC457317/\$40.00, AMC457318/\$40.00, AMC457319/\$40.00, AMC457320/\$40.00, AMC457321/\$40.00, AMC457322/\$40.00, AMC457323/\$40.00, AMC457324/\$40.00, AMC457325/\$40.00, AMC457326/\$40.00, AMC457327/\$40.00, AMC457328/\$40.00, AMC457329/\$40.00, AMC457330/\$40.00, AMC457331/\$40.00, AMC457332/\$40.00, AMC457333/\$40.00, AMC457334/\$40.00, AMC457335/\$40.00, AMC457336/\$40.00, AMC457337/\$40.00, AMC457338/\$40.00, AMC457339/\$40.00, AMC457340/\$40.00, AMC457341/\$40.00, AMC457342/\$40.00, AMC457343/\$40.00, AMC457344/\$40.00, AMC457345/\$40.00, AMC457346/\$40.00, AMC457347/\$40.00, AMC457348/\$40.00, AMC457349/\$40.00, AMC457350/\$40.00, AMC457351/\$40.00, AMC457352/\$40.00, AMC457353/\$40.00, AMC457354/\$40.00, AMC457355/\$40.00, AMC457356/\$40.00, AMC457357/\$40.00, AMC457358/\$40.00, AMC457359/\$40.00, AMC457360/\$40.00, AMC457361/\$40.00, AMC457362/\$40.00, AMC457363/\$40.00, AMC457364/\$40.00, AMC457365/\$40.00, AMC457366/\$40.00			
3	50.00	LOCATABLE MINERALS / MINING CLAIMS- NEW,UNADJUD, ONE OR MORE AUTH NOS / NEW MINING CLAIMS MAINTENANCE FEE CASES: AMC457317/\$165.00, AMC457318/\$165.00, AMC457319/\$165.00, AMC457320/\$165.00, AMC457321/\$165.00, AMC457322/\$165.00, AMC457323/\$165.00, AMC457324/\$165.00, AMC457325/\$165.00, AMC457326/\$165.00, AMC457327/\$165.00, AMC457328/\$165.00, AMC457329/\$165.00, AMC457330/\$165.00, AMC457331/\$165.00, AMC457332/\$165.00, AMC457333/\$165.00, AMC457334/\$165.00, AMC457335/\$165.00, AMC457336/\$165.00, AMC457337/\$165.00, AMC457338/\$165.00, AMC457339/\$165.00, AMC457340/\$165.00, AMC457341/\$165.00, AMC457342/\$165.00, AMC457343/\$165.00, AMC457344/\$165.00, AMC457345/\$165.00, AMC457346/\$165.00, AMC457347/\$165.00, AMC457348/\$165.00, AMC457349/\$165.00, AMC457350/\$165.00, AMC457351/\$165.00, AMC457352/\$165.00,		- n/a -	8250.00

	AMC457353/\$165.00, AMC457354/\$165.00, AMC457355/\$165.00, AMC457356/\$165.00, AMC457357/\$165.00, AMC457358/\$165.00, AMC457359/\$165.00, AMC457360/\$165.00, AMC457361/\$165.00, AMC457362/\$165.00, AMC457363/\$165.00, AMC457364/\$165.00, AMC457365/\$165.00, AMC457366/\$165.00		
TOTAL:			\$11,250.00

PAYMENT INFORMATION				
1	AMOUNT:	11250.00	POSTMARKED:	N/A
	TYPE:	CHECK	RECEIVED:	10/17/2019
	CHECK NO:	91792		
	NAME:	FENNEMORE CRAIG PC 2394 E CAMELBACK RD PHOENIX AZ 85016 US		

REMARKS

This receipt was generated by the automated BLM Collections and Billing System and is a paper representation of a portion of the official electronic record contained therein.

United States Department of the Interior
Bureau of Land Management
 DIV OF LANDS, MINRLS & ENERGY
 ONE N CENTRAL AVE
 PHOENIX, AZ 85004 -4427
 Phone: 602-417-9200

Receipt	
No:	4585952

Transaction #: 4707610	
Date of Transaction: 10/17/2019	
CUSTOMER:	
	ROSEMONT COPPER COMPANY 5255 E WILLIAMS CIR STE 1065 TUCSON,AZ 85711-7407 US

LINE #	QTY	DESCRIPTION	REMARKS	UNIT PRICE	TOTAL
1	50.00	LOCATABLE MINERALS / MINING CLAIMS- NEW,UNADJUD, ONE OR MORE AUTH NOS / NEW MINING CLAIM PROCESSING FEE CASES: AMC457367/\$20.00, AMC457368/\$20.00, AMC457369/\$20.00, AMC457370/\$20.00, AMC457371/\$20.00, AMC457372/\$20.00, AMC457373/\$20.00, AMC457374/\$20.00, AMC457375/\$20.00, AMC457376/\$20.00, AMC457377/\$20.00, AMC457378/\$20.00, AMC457379/\$20.00, AMC457380/\$20.00, AMC457381/\$20.00, AMC457382/\$20.00, AMC457383/\$20.00, AMC457384/\$20.00, AMC457385/\$20.00, AMC457386/\$20.00, AMC457387/\$20.00, AMC457388/\$20.00, AMC457389/\$20.00, AMC457390/\$20.00, AMC457391/\$20.00, AMC457392/\$20.00, AMC457393/\$20.00, AMC457394/\$20.00, AMC457395/\$20.00, AMC457396/\$20.00, AMC457397/\$20.00, AMC457398/\$20.00, AMC457399/\$20.00, AMC457400/\$20.00, AMC457401/\$20.00, AMC457402/\$20.00, AMC457403/\$20.00, AMC457404/\$20.00, AMC457405/\$20.00, AMC457406/\$20.00, AMC457407/\$20.00, AMC457408/\$20.00, AMC457409/\$20.00, AMC457410/\$20.00, AMC457411/\$20.00, AMC457412/\$20.00, AMC457413/\$20.00, AMC457414/\$20.00, AMC457415/\$20.00, AMC457416/\$20.00		- n/a -	1000.00
2	50.00			- n/a -	2000.00

		<p>LOCATABLE MINERALS / MINING CLAIMS- NEW,UNADJUD, ONE OR MORE AUTH NOS / NEW MINING CLAIMS LOCATION FEE CASES: AMC457367/\$40.00, AMC457368/\$40.00, AMC457369/\$40.00, AMC457370/\$40.00, AMC457371/\$40.00, AMC457372/\$40.00, AMC457373/\$40.00, AMC457374/\$40.00, AMC457375/\$40.00, AMC457376/\$40.00, AMC457377/\$40.00, AMC457378/\$40.00, AMC457379/\$40.00, AMC457380/\$40.00, AMC457381/\$40.00, AMC457382/\$40.00, AMC457383/\$40.00, AMC457384/\$40.00, AMC457385/\$40.00, AMC457386/\$40.00, AMC457387/\$40.00, AMC457388/\$40.00, AMC457389/\$40.00, AMC457390/\$40.00, AMC457391/\$40.00, AMC457392/\$40.00, AMC457393/\$40.00, AMC457394/\$40.00, AMC457395/\$40.00, AMC457396/\$40.00, AMC457397/\$40.00, AMC457398/\$40.00, AMC457399/\$40.00, AMC457400/\$40.00, AMC457401/\$40.00, AMC457402/\$40.00, AMC457403/\$40.00, AMC457404/\$40.00, AMC457405/\$40.00, AMC457406/\$40.00, AMC457407/\$40.00, AMC457408/\$40.00, AMC457409/\$40.00, AMC457410/\$40.00, AMC457411/\$40.00, AMC457412/\$40.00, AMC457413/\$40.00, AMC457414/\$40.00, AMC457415/\$40.00, AMC457416/\$40.00</p>			
3	50.00	<p>LOCATABLE MINERALS / MINING CLAIMS- NEW,UNADJUD, ONE OR MORE AUTH NOS / NEW MINING CLAIMS MAINTENANCE FEE CASES: AMC457367/\$165.00, AMC457368/\$165.00, AMC457369/\$165.00, AMC457370/\$165.00, AMC457371/\$165.00, AMC457372/\$165.00, AMC457373/\$165.00, AMC457374/\$165.00, AMC457375/\$165.00, AMC457376/\$165.00, AMC457377/\$165.00, AMC457378/\$165.00, AMC457379/\$165.00, AMC457380/\$165.00, AMC457381/\$165.00, AMC457382/\$165.00, AMC457383/\$165.00, AMC457384/\$165.00, AMC457385/\$165.00, AMC457386/\$165.00, AMC457387/\$165.00, AMC457388/\$165.00, AMC457389/\$165.00, AMC457390/\$165.00, AMC457391/\$165.00, AMC457392/\$165.00, AMC457393/\$165.00, AMC457394/\$165.00, AMC457395/\$165.00, AMC457396/\$165.00, AMC457397/\$165.00, AMC457398/\$165.00, AMC457399/\$165.00, AMC457400/\$165.00, AMC457401/\$165.00, AMC457402/\$165.00,</p>		- n/a -	8250.00

	AMC457403/\$165.00, AMC457404/\$165.00, AMC457405/\$165.00, AMC457406/\$165.00, AMC457407/\$165.00, AMC457408/\$165.00, AMC457409/\$165.00, AMC457410/\$165.00, AMC457411/\$165.00, AMC457412/\$165.00, AMC457413/\$165.00, AMC457414/\$165.00, AMC457415/\$165.00, AMC457416/\$165.00		
TOTAL:			\$11,250.00

PAYMENT INFORMATION				
1	AMOUNT:	11250.00	POSTMARKED:	N/A
	TYPE:	CHECK	RECEIVED:	10/17/2019
	CHECK NO:	91792		
	NAME:	FENNEMORE CRAIG PC 2394 E CAMELBACK RD STE 600 PHOENIX AZ 85016 US		

REMARKS

This receipt was generated by the automated BLM Collections and Billing System and is a paper representation of a portion of the official electronic record contained therein.

**LOCATION NOTICES
AMENDMENTS
STATUS SHEET
GEO REPORT/MTP**

MINING CLAIM STATUS REPORT - Assessment Year 2020

Data Entered: 10/28/19 Rom

MTP Checked By: 10/28/19 Rom
GEO Checked By: 10/28/19 Rom

LEAD SERIAL NUMBER: AMC 457217 thru AMC 457416

NUMBER OF CLAIMS & TYPE:

LODE _____
PLACER _____
ASSOCIATION PLACER _____
200 MILL SITE _____
TUNNEL SITE _____

CHARGES:

Processing Fee @ \$20 = \$ 4,000
Location Fee @ \$40 = \$ 8,000
Maintenance Fee @ \$165 = \$ 33,000
Add'l Maint Fee for Assoc Placer = \$ _____
SUBTOTAL \$ _____
Other Fees \$ _____
Other Fees \$ _____
TOTAL \$ 45,000

TOTAL ACREAGE: _____ Per Claim
(Placer Only)

NUMBER OF LOCATORS: _____

DOCUMENTS RECEIVED VIA: Over-the-Counter Mail **TIMELY FILED:** Yes No

accepted as mail - 772 in total
LEGAL DESCRIPTION: T 185 R 15E SEC 24-25, 36
T 185 R 16E SEC 19-22, 28-33
T 195 R 15E SEC 1
T 195 R 16E SEC 4-8
T _____ R _____ SEC _____

BLM FOREST SERVICE SUBJ TO PL 359: Yes No
WILDERNESS AREA

SPLIT ESTATE: N/A SX PX OTHER
SRHA Was proper Notice filed if located on SHRA Land? Yes No

RECONVEYED MINERALS ON BLM LAND REQUIRE OPENING ORDER FROM 1944 TO 1993:

Open to Entry On _____ N/A

COMMENTS/STATUS: VOID PARTIALLY VOID PVT MINERALS WITHDRAWN LANDS
OTHER

[] Claimant acknowledges that portions of the following claim(s) site(s) may be void or voidable.

Printed Name of Claimant _____ Signature of Claimant _____

*****FINAL ADJUDICATION*****

DATE _____ INITIALS _____

RECEIVED
BLM AZ STATE OFFICE

2019 OCT 17 A 10: 27

PHOENIX, ARIZONA

When Filed Return To:
Rosemont Copper Company
5255 East Williams Circle
Suite 1065
Tucson, Arizona 85711

LOCATION NOTICE FOR MILL SITE CLAIM

NOTICE IS HEREBY GIVEN that the RCMS-1 mill site claim
has been located by:

Rosemont Copper Company
5255 East Williams Circle
Suite 1065
Tucson, Arizona 85711

RECEIVED
BLM AZ STATE OFFICE
2019 OCT 17 A 10:34
PHOENIX, ARIZONA

BLM
Date
Stamp

The general course of this claim is NORTH TO SOUTH and it is situated in the Rosemont Mining District in Pima County, Arizona. This claim is 660 feet in length and 330 feet in width, comprising approximately 5 acres. This claim is marked by five monuments, one at each corner and one at the location monument of each claim.

The location monument on which this notice is posted is situated within:

Section 5, Township 19 SOUTH, Range 16 EAST, Gila & Salt River Meridian, Pima County, Arizona and this claim encompasses portions of the following quarter section(s): THE SW 1/4 OF SECTION 5 & THE NW 1/4 OF SECTION 8, T19S, R16E, Gila & Salt River Meridian, Pima County, Arizona.

The location monument is set inside the NORTHWEST corner of the claim, approximately 1 foot EAST of the WEST line of the claim and 1 foot SOUTH of the NORTH line of the claim.

The locality of this claim with reference to some natural object or permanent monument and additional information (if any) concerning its locality are as follows:

The NORTHWEST CORNER of the claim is located 560 feet North and 627 feet East from the Southwest Corner of Section 5, T19S, R16E, Gila & Salt River Meridian, Pima County, Arizona.

The undersigned, as agent for and on behalf of the locator, claims the ground as described above and as set forth on the attached claim map. This mill site claim is not intended to encroach on any private fee property or federal land that is not open for location. This mill site claim has been located for the purpose of appropriating nonmineral land (if any) that may lie within the boundaries of the underlying lode claim(s). This mill site claim is not intended as an abandonment of the underlying lode claim(s).

DATED AND POSTED on the ground this 12th day of SEPT, 2019.

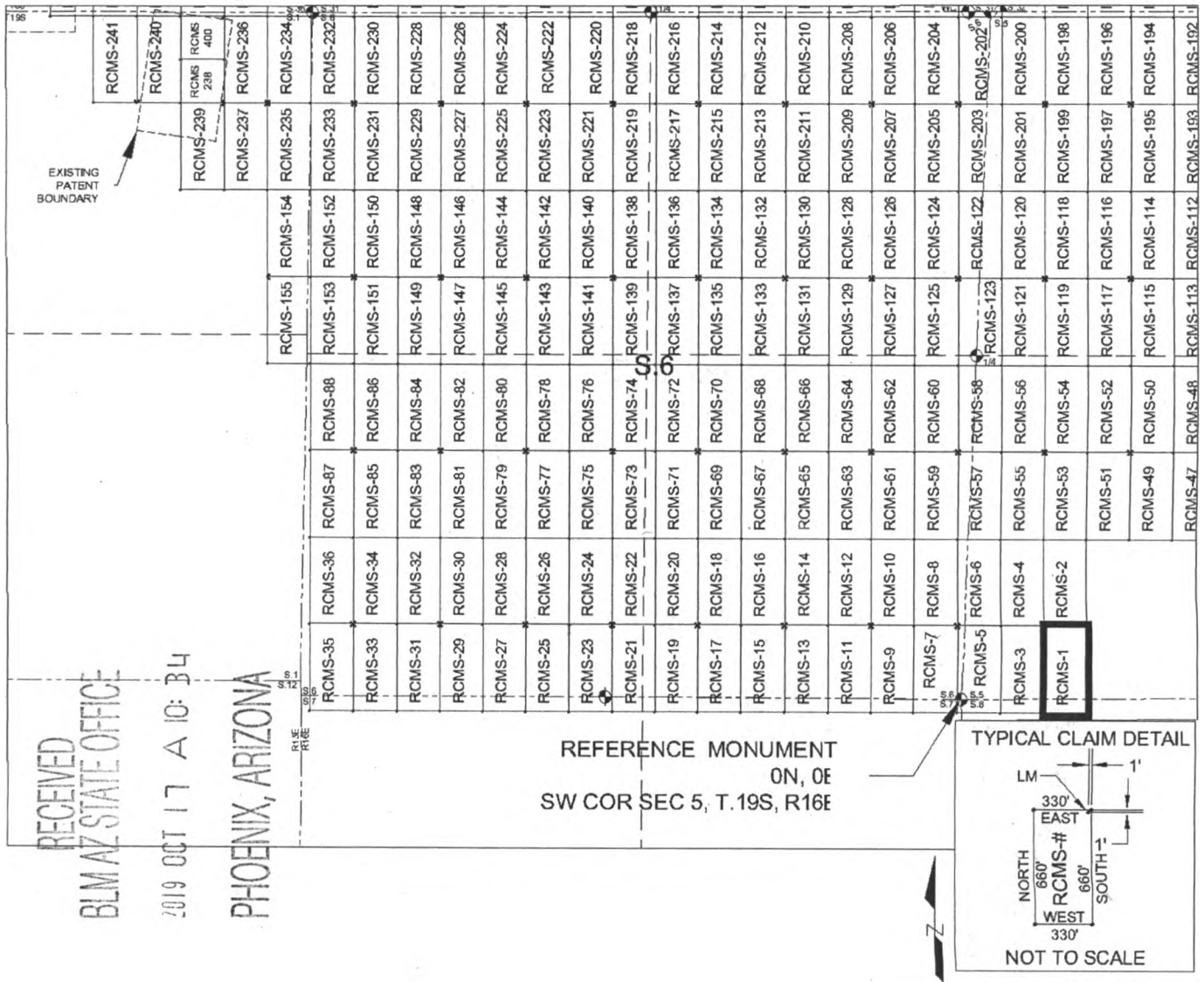
By: JOEL KARTCHNER
AGENT: Darling Geomatics

AMC457217

When Filed Return To:
 Rosemont Copper Company
 5255 East Williams Circle
 Suite 1065
 Tucson, Arizona 85711

MILL SITE MAP

Mill Site (x) Placer ()



SCALE 1" = 1320 ft.

1. The above map depicts the RCMS-1 mill site claim, which is located in Section(s) 5 & 8, Township 19 SOUTH, Range 16 EAST, Gila & Salt River Meridian, Pima County, Arizona.
2. The type of corner and location monuments used are as follows: 2"X2"X5' WOOD POSTS.
3. The NORTHWEST CORNER of the claim is located 560 feet North and 627 feet East from the Southwest Corner of Section 5, T19S, R16E, Gila & Salt River Meridian, Pima County, Arizona. The bearings of side lines are NORTH and SOUTH and the bearings of the end lines are EAST and WEST. Distances in feet between claim corners are 330 feet for end lines and 660 for side lines.


AMC457217

When Filed Return To:
Rosemont Copper Company
5255 East Williams Circle
Suite 1065
Tucson, Arizona 85711

LOCATION NOTICE FOR MILL SITE CLAIM

NOTICE IS HEREBY GIVEN that the RCMS-2 mill site claim
has been located by:

Rosemont Copper Company
5255 East Williams Circle
Suite 1065
Tucson, Arizona 85711



The general course of this claim is SOUTH TO NORTH and it is situated in the Rosemont Mining District in Pima County, Arizona. This claim is 660 feet in length and 330 feet in width, comprising approximately 5 acres. This claim is marked by five monuments, one at each corner and one at the location monument of each claim.

The location monument on which this notice is posted is situated within:

Section 5, Township 19 SOUTH, Range 16 EAST, Gila & Salt River Meridian, Pima County, Arizona and this claim encompasses portions of the following quarter section(s): THE SW 1/4 OF SECTION 5, T19S, R16E, Gila & Salt River Meridian, Pima County, Arizona.

The location monument is set inside the SOUTHWEST corner of the claim, approximately 1 foot EAST of the WEST line of the claim and 1 foot NORTH of the SOUTH line of the claim.

The locality of this claim with reference to some natural object or permanent monument and additional information (if any) concerning its locality are as follows:

The SOUTHWEST CORNER of the claim is located 560 feet North and 627 feet East from the Southwest Corner of Section 5, T19S, R16E, Gila & Salt River Meridian, Pima County, Arizona.

The undersigned, as agent for and on behalf of the locator, claims the ground as described above and as set forth on the attached claim map. This mill site claim is not intended to encroach on any private fee property or federal land that is not open for location. This mill site claim has been located for the purpose of appropriating nonmineral land (if any) that may lie within the boundaries of the underlying lode claim(s). This mill site claim is not intended as an abandonment of the underlying lode claim(s).

DATED AND POSTED on the ground this 12th day of SEPT, 2019.

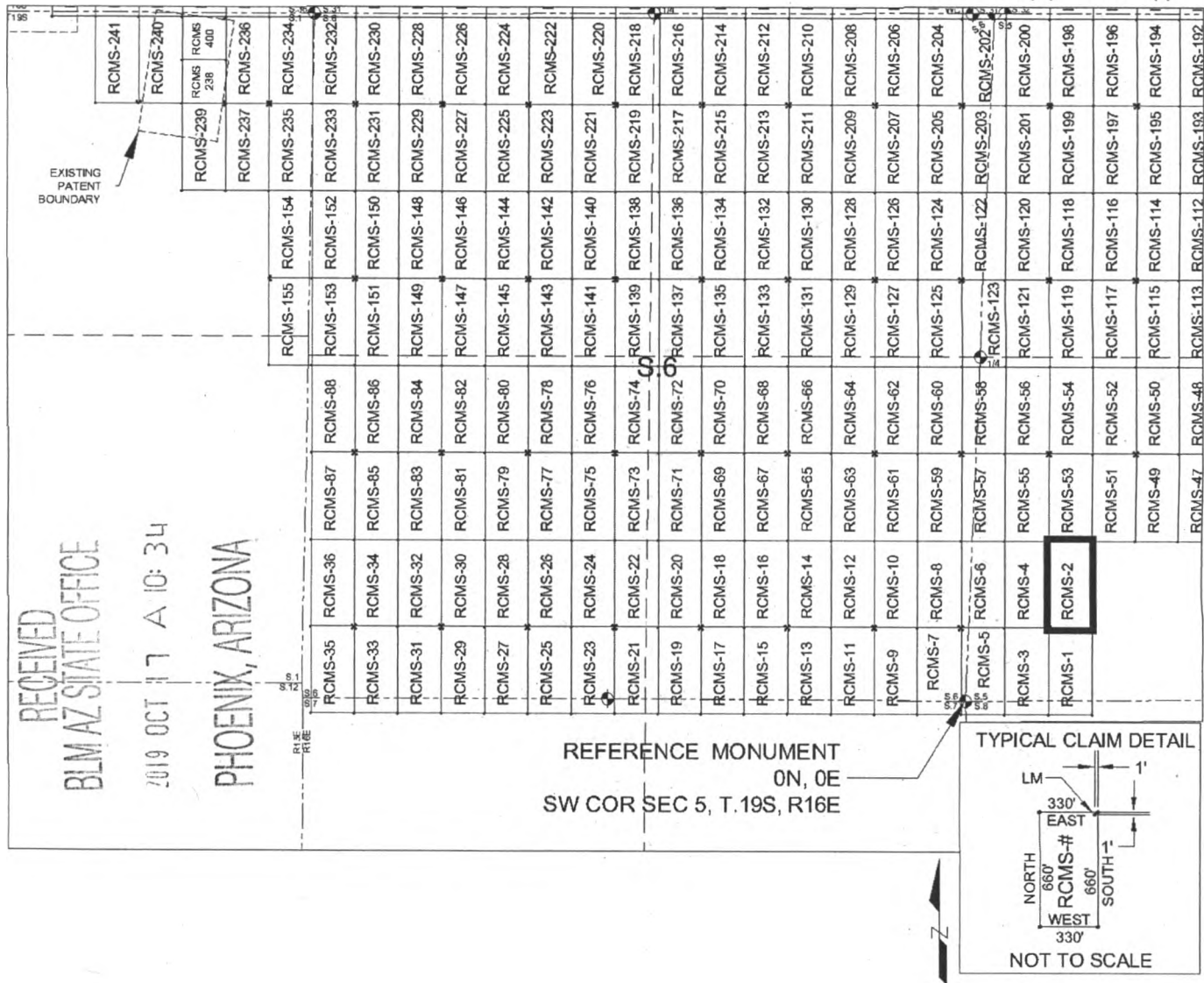
By: JOEL KARTCHNER
AGENT: Darling Geomatics

AMC457218

When Filed Return To:
 Rosemont Copper Company
 5255 East Williams Circle
 Suite 1065
 Tucson, Arizona 85711

MILL SITE MAP

Mill Site (x) Placer ()



SCALE 1" = 1320 ft.

1. The above map depicts the RCMS-2 mill site claim, which is located in Section(s) 5, Township 19 SOUTH, Range 16 EAST, Gila & Salt River Meridian, Pima County, Arizona.
2. The type of corner and location monuments used are as follows: 2"X2"X5' WOOD POSTS.
3. The SOUTHWEST CORNER of the claim is located 560 feet North and 627 feet East from the Southwest Corner of Section 5, T19S, R16E, Gila & Salt River Meridian, Pima County, Arizona. The bearings of side lines are NORTH and SOUTH and the bearings of the end lines are EAST and WEST. Distances in feet between claim corners are 330 feet for end lines and 660 for side lines.

AMC457218

When Filed Return To:
Rosemont Copper Company
5255 East Williams Circle
Suite 1065
Tucson, Arizona 85711

LOCATION NOTICE FOR MILL SITE CLAIM

NOTICE IS HEREBY GIVEN that the RCMS-3 mill site claim
has been located by:

Rosemont Copper Company
5255 East Williams Circle
Suite 1065
Tucson, Arizona 85711



The general course of this claim is NORTH TO SOUTH and it is situated in the Rosemont Mining District in Pima County, Arizona. This claim is 660 feet in length and 330 feet in width, comprising approximately 5 acres. This claim is marked by five monuments, one at each corner and one at the location monument of each claim.

The location monument on which this notice is posted is situated within:

Section 5, Township 19 SOUTH, Range 16 EAST, Gila & Salt River Meridian, Pima County, Arizona and this claim encompasses portions of the following quarter section(s): THE SW 1/4 OF SECTION 5 & THE NW 1/4 OF SECTION 8, T19S, R16E, Gila & Salt River Meridian, Pima County, Arizona.

The location monument is set inside the NORTHEAST corner of the claim, approximately 1 foot WEST of the EAST line of the claim and 1 foot SOUTH of the NORTH line of the claim.

The locality of this claim with reference to some natural object or permanent monument and additional information (if any) concerning its locality are as follows:

The NORTHEAST CORNER of the claim is located 560 feet North and 627 feet East from the Southwest Corner of Section 5, T19S, R16E, Gila & Salt River Meridian, Pima County, Arizona.

The undersigned, as agent for and on behalf of the locator, claims the ground as described above and as set forth on the attached claim map. This mill site claim is not intended to encroach on any private fee property or federal land that is not open for location. This mill site claim has been located for the purpose of appropriating nonmineral land (if any) that may lie within the boundaries of the underlying lode claim(s). This mill site claim is not intended as an abandonment of the underlying lode claim(s).

DATED AND POSTED on the ground this 12th day of SEPT, 2019.

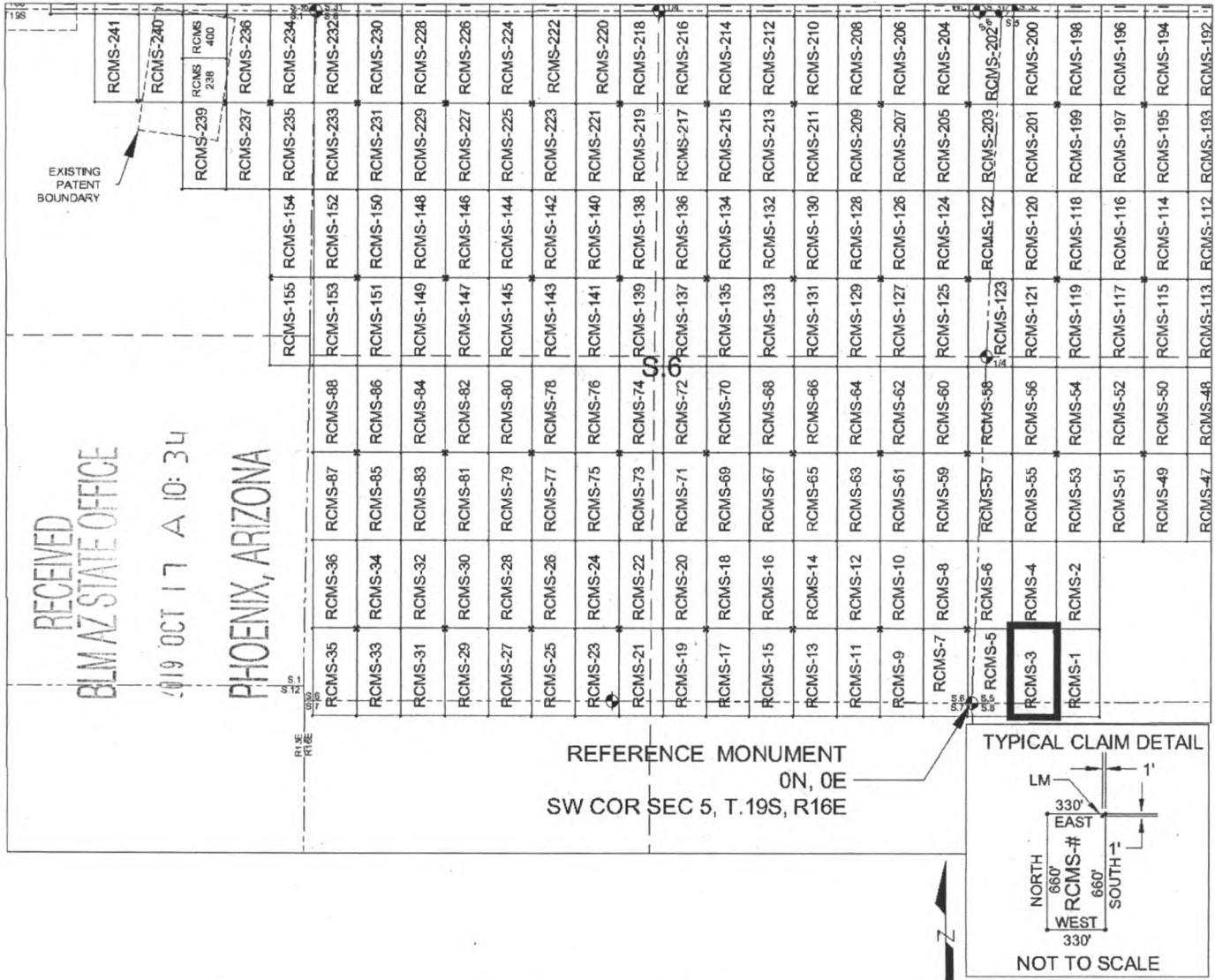
By: JOEL KARTCHNER
AGENT: Darling Geomatics

AMC457219

When Filed Return To:
 Rosemont Copper Company
 5255 East Williams Circle
 Suite 1065
 Tucson, Arizona 85711

MILL SITE MAP

Mill Site (x) Placer ()



SCALE 1" = 1320 ft.

1. The above map depicts the RCMS-3 mill site claim, which is located in Section(s) 5 & 8, Township 19 SOUTH, Range 16 EAST, Gila & Salt River Meridian, Pima County, Arizona.
2. The type of corner and location monuments used are as follows: 2"X2"X5' WOOD POSTS.
3. The NORTHEAST CORNER of the claim is located 560 feet North and 627 feet East from the Southwest Corner of Section 5, T19S, R16E, Gila & Salt River Meridian, Pima County, Arizona. The bearings of side lines are NORTH and SOUTH and the bearings of the end lines are EAST and WEST. Distances in feet between claim corners are 330 feet for end lines and 660 for side lines.

AMC 457219

When Filed Return To:
Rosemont Copper Company
5255 East Williams Circle
Suite 1065
Tucson, Arizona 85711

LOCATION NOTICE FOR MILL SITE CLAIM

NOTICE IS HEREBY GIVEN that the RCMS-4 mill site claim
has been located by:

Rosemont Copper Company
5255 East Williams Circle
Suite 1065
Tucson, Arizona 85711

RECEIVED
BLM AZ STATE OFFICE
2019 OCT 17 A 10:35
PHOENIX, ARIZONA

BLM
Date
Stamp

The general course of this claim is SOUTH TO NORTH and it is situated in the Rosemont Mining District in Pima County, Arizona. This claim is 660 feet in length and 330 feet in width, comprising approximately 5 acres. This claim is marked by five monuments, one at each corner and one at the location monument of each claim.

The location monument on which this notice is posted is situated within:

Section 5, Township 19 SOUTH, Range 16 EAST, Gila & Salt River Meridian, Pima County, Arizona and this claim encompasses portions of the following quarter section(s): THE SW 1/4 OF SECTION 5, T19S, R16E, Gila & Salt River Meridian, Pima County, Arizona.

The location monument is set inside the SOUTHEAST corner of the claim, approximately 1 foot WEST of the EAST line of the claim and 1 foot NORTH of the SOUTH line of the claim.

The locality of this claim with reference to some natural object or permanent monument and additional information (if any) concerning its locality are as follows:

The SOUTHEAST CORNER of the claim is located 560 feet North and 627 feet East from the Southwest Corner of Section 5, T19S, R16E, Gila & Salt River Meridian, Pima County, Arizona.

The undersigned, as agent for and on behalf of the locator, claims the ground as described above and as set forth on the attached claim map. This mill site claim is not intended to encroach on any private fee property or federal land that is not open for location. This mill site claim has been located for the purpose of appropriating nonmineral land (if any) that may lie within the boundaries of the underlying lode claim(s). This mill site claim is not intended as an abandonment of the underlying lode claim(s).

DATED AND POSTED on the ground this 12th day of SEPT, 2019.

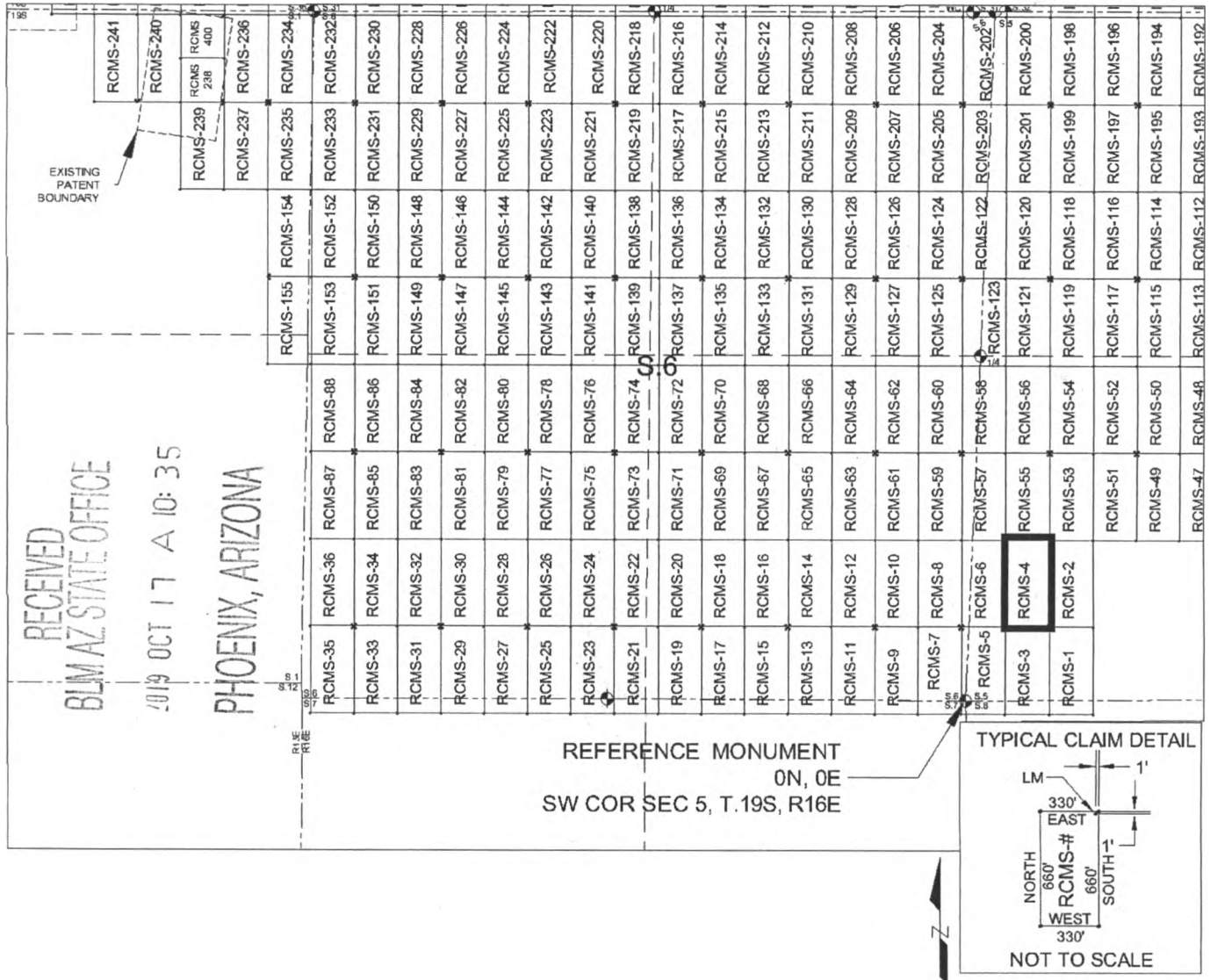
By: JOEL KARTHNER
AGENT: Darling Geomatics

AMC451220

When Filed Return To:
 Rosemont Copper Company
 5255 East Williams Circle
 Suite 1065
 Tucson, Arizona 85711

MILL SITE MAP

Mill Site (x) Placer ()



SCALE 1" = 1320 ft.

AMC 457220


1. The above map depicts the RCMS-4 mill site claim, which is located in Section(s) 5, Township 19 SOUTH, Range 16 EAST, Gila & Salt River Meridian, Pima County, Arizona.
2. The type of corner and location monuments used are as follows: 2"X2"X5' WOOD POSTS.
3. The SOUTHEAST CORNER of the claim is located 560 feet North and 627 feet East from the Southwest Corner of Section 5, T19S, R16E, Gila & Salt River Meridian, Pima County, Arizona. The bearings of side lines are NORTH and SOUTH and the bearings of the end lines are EAST and WEST. Distances in feet between claim corners are 330 feet for end lines and 660 for side lines.

When Filed Return To:
Rosemont Copper Company
5255 East Williams Circle
Suite 1065
Tucson, Arizona 85711

LOCATION NOTICE FOR MILL SITE CLAIM

NOTICE IS HEREBY GIVEN that the RCMS-5 mill site claim
has been located by:

Rosemont Copper Company
5255 East Williams Circle
Suite 1065
Tucson, Arizona 85711



The general course of this claim is NORTH TO SOUTH and it is situated in the Rosemont Mining District in Pima County, Arizona. This claim is 660 feet in length and 330 feet in width, comprising approximately 5 acres. This claim is marked by five monuments, one at each corner and one at the location monument of each claim.

The location monument on which this notice is posted is situated within:

Section 6, Township 19 SOUTH, Range 16 EAST, Gila & Salt River Meridian, Pima County, Arizona and this claim encompasses portions of the following quarter section(s): THE SE 1/4 OF SECTION 6, THE NE 1/4 OF SECTION 7, THE NW 1/4 OF SECTION 8 & THE SW 1/4 OF SECTION 5, T19S, R16E, Gila & Salt River Meridian, Pima County, Arizona.


The location monument is set inside the NORTHWEST corner of the claim, approximately 1 foot EAST of the WEST line of the claim and 1 foot SOUTH of the NORTH line of the claim.

The locality of this claim with reference to some natural object or permanent monument and additional information (if any) concerning its locality are as follows:

The NORTHWEST CORNER of the claim is located 560 feet North and 33 feet West from the Southwest Corner of Section 5, T19S, R16E, Gila & Salt River Meridian, Pima County, Arizona.

The undersigned, as agent for and on behalf of the locator, claims the ground as described above and as set forth on the attached claim map. This mill site claim is not intended to encroach on any private fee property or federal land that is not open for location. This mill site claim has been located for the purpose of appropriating nonmineral land (if any) that may lie within the boundaries of the underlying lode claim(s). This mill site claim is not intended as an abandonment of the underlying lode claim(s).

DATED AND POSTED on the ground this 12th day of SEPT, 2019.

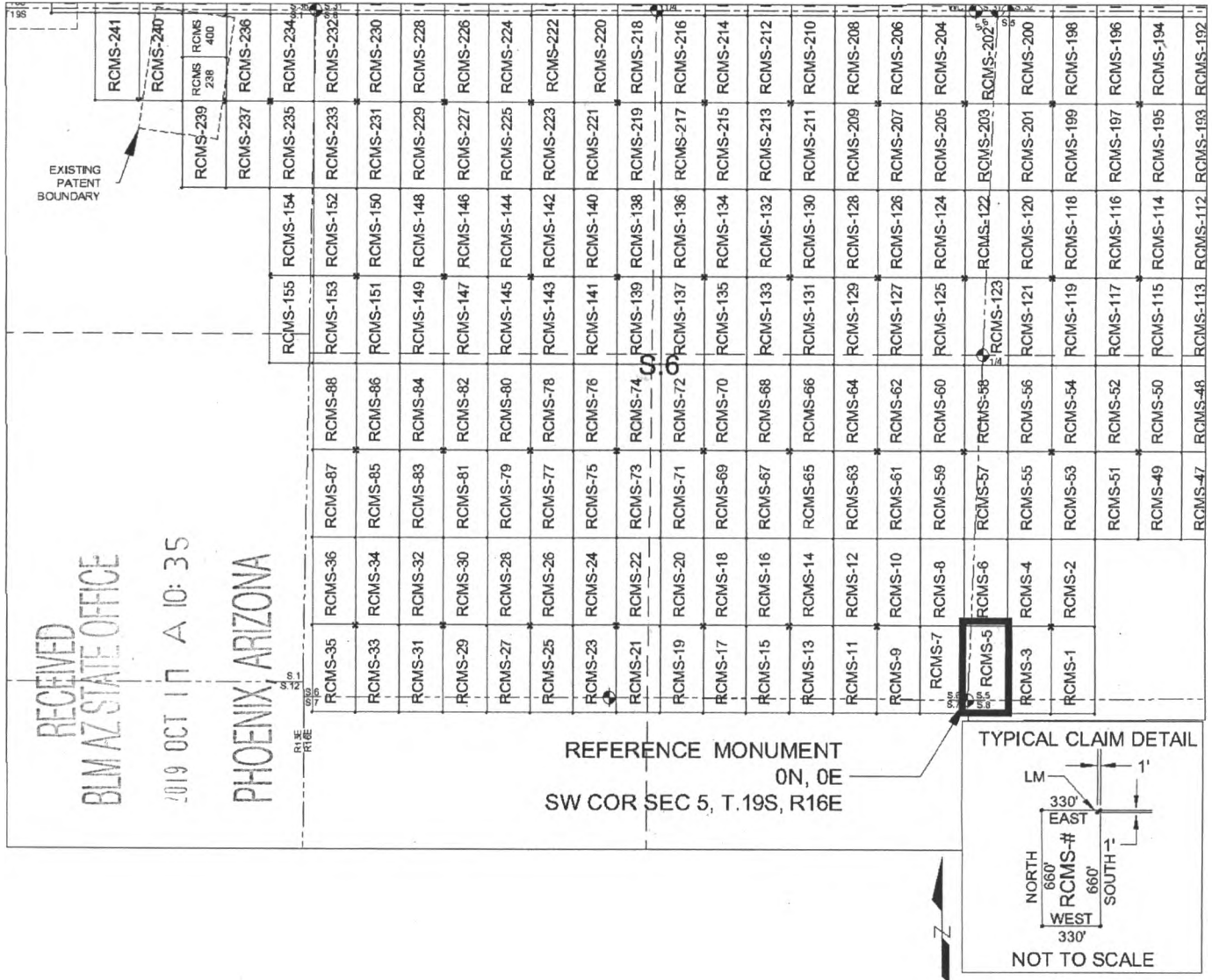
By: JOEL PARTCHNER 
AGENT: Darling Geomatics

AMC457221

When Filed Return To:
 Rosemont Copper Company
 5255 East Williams Circle
 Suite 1065
 Tucson, Arizona 85711

MILL SITE MAP

Mill Site (x) Placer ()



SCALE 1" = 1320 ft.

1. The above map depicts the RCMS-5 mill site claim, which is located in Section(s) 5, 6, 7 & 8 Township 19 SOUTH, Range 16 EAST, Gila & Salt River Meridian, Pima County, Arizona.
2. The type of corner and location monuments used are as follows: 2"X2"X5' WOOD POSTS.
3. The NORTHWEST CORNER of the claim is located 560 feet North and 33 feet West from the Southwest Corner of Section 5, T19S, R16E, Gila & Salt River Meridian, Pima County, Arizona. The bearings of side lines are NORTH and SOUTH and the bearings of the end lines are EAST and WEST. Distances in feet between claim corners are 330 feet for end lines and 660 for side lines.

ARC457221

When Filed Return To:
Rosemont Copper Company
5255 East Williams Circle
Suite 1065
Tucson, Arizona 85711

LOCATION NOTICE FOR MILL SITE CLAIM

NOTICE IS HEREBY GIVEN that the RCMS-6 mill site claim
has been located by:

Rosemont Copper Company
5255 East Williams Circle
Suite 1065
Tucson, Arizona 85711

BLM Date Stamp	RECEIVED BLM AZ STATE OFFICE 2019 OCT 17 A 10:35 PHOENIX, ARIZONA
----------------------	--

The general course of this claim is SOUTH TO NORTH and it is situated in the Rosemont Mining District in Pima County, Arizona. This claim is 660 feet in length and 330 feet in width, comprising approximately 5 acres. This claim is marked by five monuments, one at each corner and one at the location monument of each claim.

The location monument on which this notice is posted is situated within:

Section 6, Township 19 SOUTH, Range 16 EAST, Gila & Salt River Meridian, Pima County, Arizona and this claim encompasses portions of the following quarter section(s): THE SE 1/4 OF SECTION 6 & THE SW 1/4 OF SECTION 5, T19S, R16E, Gila & Salt River Meridian, Pima County, Arizona.


The location monument is set inside the SOUTHWEST corner of the claim, approximately 1 foot EAST of the WEST line of the claim and 1 foot NORTH of the SOUTH line of the claim.

The locality of this claim with reference to some natural object or permanent monument and additional information (if any) concerning its locality are as follows:

The SOUTHWEST CORNER of the claim is located 560 feet North and 33 feet West from the Southwest Corner of Section 5, T19S, R16E, Gila & Salt River Meridian, Pima County, Arizona.

The undersigned, as agent for and on behalf of the locator, claims the ground as described above and as set forth on the attached claim map. This mill site claim is not intended to encroach on any private fee property or federal land that is not open for location. This mill site claim has been located for the purpose of appropriating nonmineral land (if any) that may lie within the boundaries of the underlying lode claim(s). This mill site claim is not intended as an abandonment of the underlying lode claim(s).

DATED AND POSTED on the ground this 12th day of SEPT, 2019.

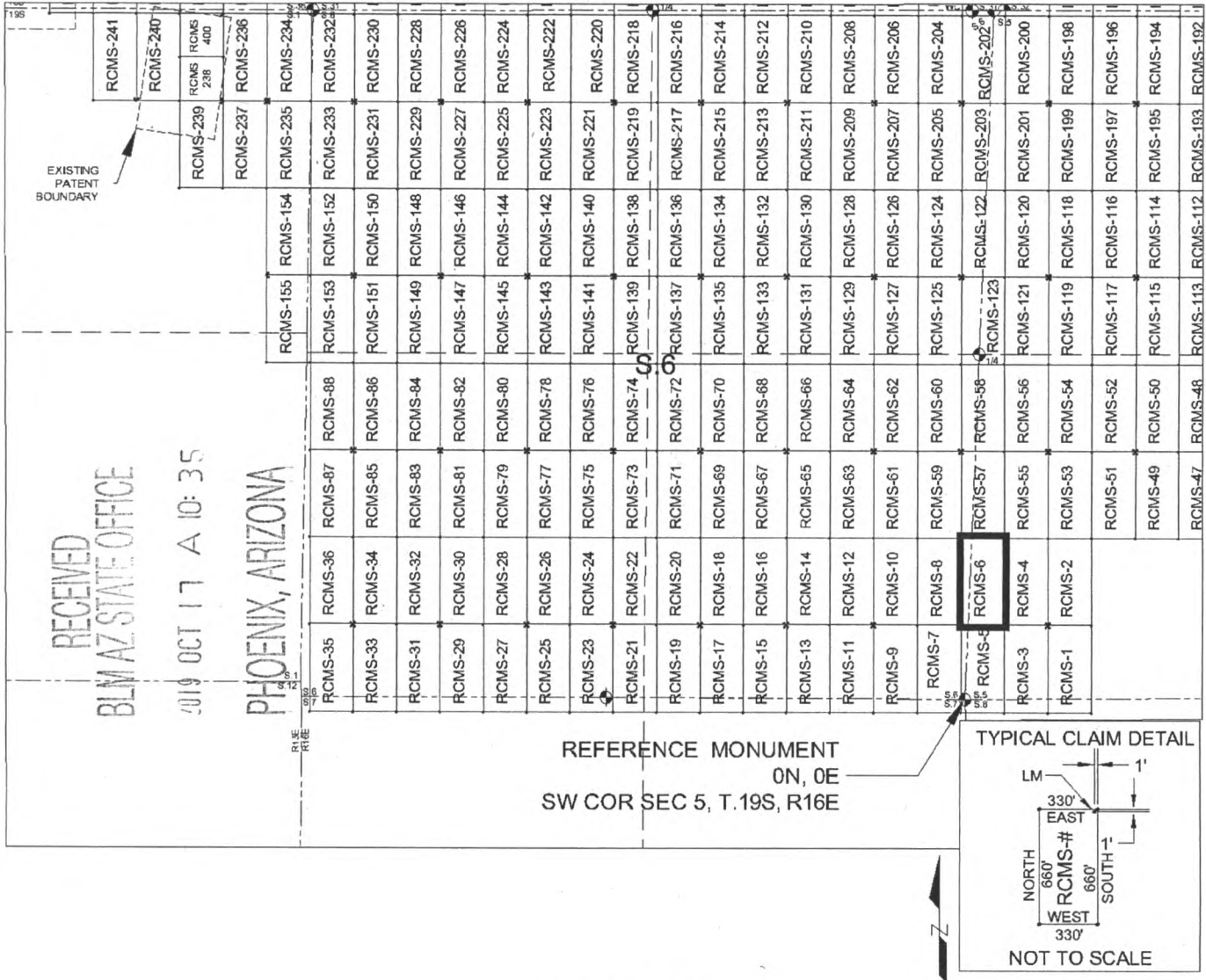
By: JOEL KARTCHNER 
AGENT: Darling Geomatics

AMC457222

When Filed Return To:
 Rosemont Copper Company
 5255 East Williams Circle
 Suite 1065
 Tucson, Arizona 85711

MILL SITE MAP

Mill Site (x) Placer ()



SCALE 1" = 1320 ft.

1. The above map depicts the RCMS-6 mill site claim, which is located in Section(s) 5 & 6 Township 19 SOUTH, Range 16 EAST, Gila & Salt River Meridian, Pima County, Arizona.
2. The type of corner and location monuments used are as follows: 2"X2"X5' WOOD POSTS.
3. The SOUTHWEST CORNER of the claim is located 560 feet North and 33 feet West from the Southwest Corner of Section 5, T19S, R16E, Gila & Salt River Meridian, Pima County, Arizona. The bearings of side lines are NORTH and SOUTH and the bearings of the end lines are EAST and WEST. Distances in feet between claim corners are 330 feet for end lines and 660 for side lines.

AMC457222

When Filed Return To:
Rosemont Copper Company
5255 East Williams Circle
Suite 1065
Tucson, Arizona 85711

LOCATION NOTICE FOR MILL SITE CLAIM

NOTICE IS HEREBY GIVEN that the RCMS-7 mill site claim has been located by:

Rosemont Copper Company
5255 East Williams Circle
Suite 1065
Tucson, Arizona 85711



The general course of this claim is NORTH TO SOUTH and it is situated in the Rosemont Mining District in Pima County, Arizona. This claim is 660 feet in length and 330 feet in width, comprising approximately 5 acres. This claim is marked by five monuments, one at each corner and one at the location monument of each claim.

The location monument on which this notice is posted is situated within:

Section 6, Township 19 SOUTH, Range 16 EAST, Gila & Salt River Meridian, Pima County, Arizona and this claim encompasses portions of the following quarter section(s): THE SE 1/4 OF SECTION 6 & THE NE 1/4 OF SECTION 7, T19S, R16E, Gila & Salt River Meridian, Pima County, Arizona.

The location monument is set inside the NORTHEAST corner of the claim, approximately 1 foot WEST of the EAST line of the claim and 1 foot SOUTH of the NORTH line of the claim.

The locality of this claim with reference to some natural object or permanent monument and additional information (if any) concerning its locality are as follows:

The NORTHEAST CORNER of the claim is located 560 feet North and 33 feet West from the Southwest Corner of Section 5, T19S, R16E, Gila & Salt River Meridian, Pima County, Arizona.

The undersigned, as agent for and on behalf of the locator, claims the ground as described above and as set forth on the attached claim map. This mill site claim is not intended to encroach on any private fee property or federal land that is not open for location. This mill site claim has been located for the purpose of appropriating nonmineral land (if any) that may lie within the boundaries of the underlying lode claim(s). This mill site claim is not intended as an abandonment of the underlying lode claim(s).

DATED AND POSTED on the ground this 12th day of SEPT, 2019.

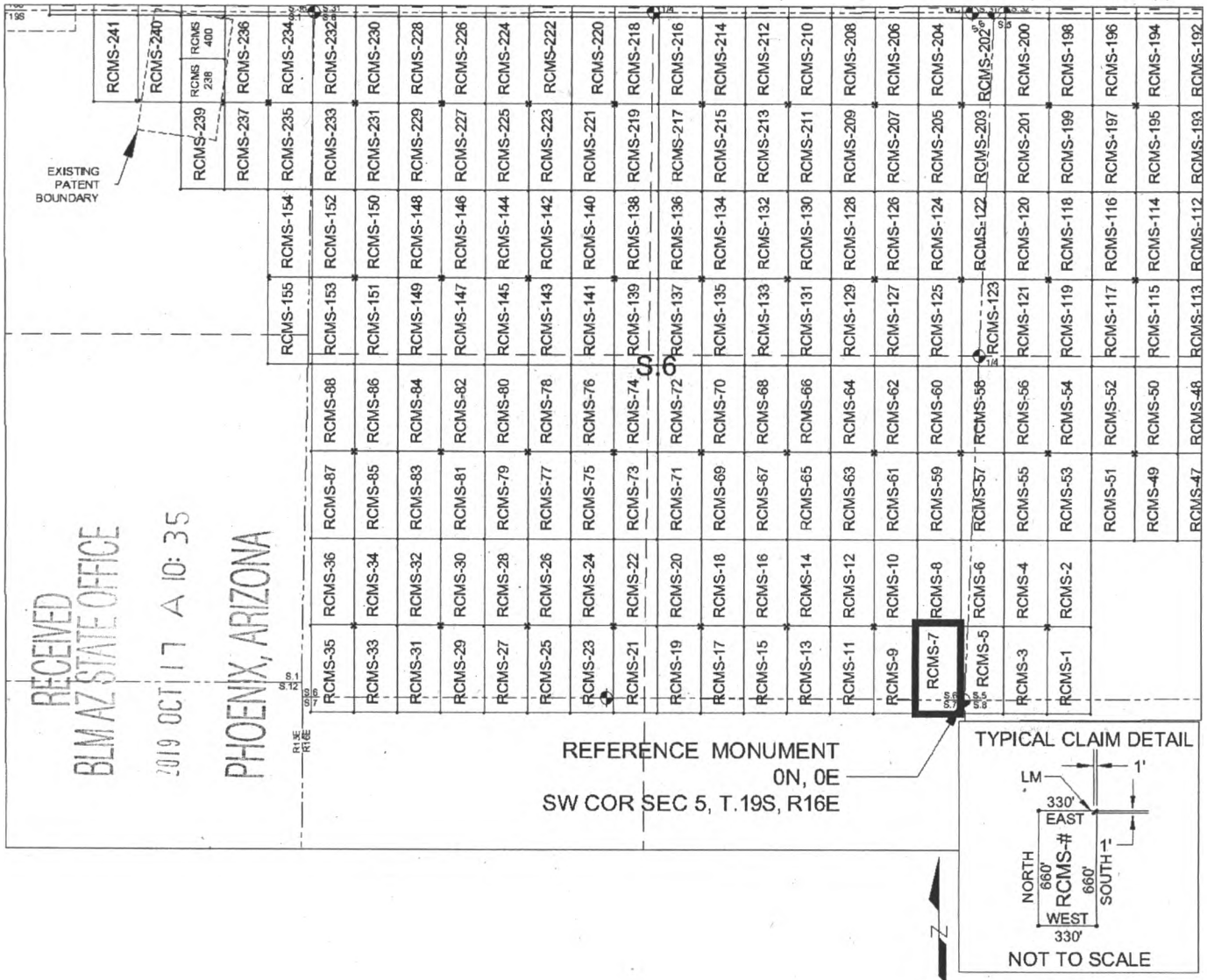
By: JOEL KATZNER
AGENT: Darling Geomatics

AMC457223

When Filed Return To:
 Rosemont Copper Company
 5255 East Williams Circle
 Suite 1065
 Tucson, Arizona 85711

MILL SITE MAP

Mill Site (x) Placer ()



SCALE 1" = 1320 ft.

1. The above map depicts the RCMS-7 mill site claim, which is located in Section(s) 6 & 7, Township 19 SOUTH, Range 16 EAST, Gila & Salt River Meridian, Pima County, Arizona.
2. The type of corner and location monuments used are as follows: 2"X2"X5' WOOD POSTS.
3. The NORTHEAST CORNER of the claim is located 560 feet North and 33 feet West from the Southwest Corner of Section 5, T19S, R16E, Gila & Salt River Meridian, Pima County, Arizona. The bearings of side lines are NORTH and SOUTH and the bearings of the end lines are EAST and WEST. Distances in feet between claim corners are 330 feet for end lines and 660 for side lines.

AMC457223

When Filed Return To:
Rosemont Copper Company
5255 East Williams Circle
Suite 1065
Tucson, Arizona 85711

LOCATION NOTICE FOR MILL SITE CLAIM

NOTICE IS HEREBY GIVEN that the RCMS-8 mill site claim
has been located by:

Rosemont Copper Company
5255 East Williams Circle
Suite 1065
Tucson, Arizona 85711

BLM Date Stamp	RECEIVED BLM AZ STATE OFFICE 2019 OCT 17 A 10:35 PHOENIX, ARIZONA
----------------------	--

The general course of this claim is SOUTH TO NORTH and it is situated in the Rosemont Mining District in Pima County, Arizona. This claim is 660 feet in length and 330 feet in width, comprising approximately 5 acres. This claim is marked by five monuments, one at each corner and one at the location monument of each claim.

The location monument on which this notice is posted is situated within:

Section 6, Township 19 SOUTH, Range 16 EAST, Gila & Salt River Meridian, Pima County, Arizona and this claim encompasses portions of the following quarter section(s): THE SE 1/4 OF SECTION 6, T19S, R16E, Gila & Salt River Meridian, Pima County, Arizona.

The location monument is set inside the SOUTHEAST corner of the claim, approximately 1 foot WEST of the EAST line of the claim and 1 foot NORTH of the SOUTH line of the claim.

The locality of this claim with reference to some natural object or permanent monument and additional information (if any) concerning its locality are as follows:

The SOUTHEAST CORNER of the claim is located 560 feet North and 33 feet West from the Southwest Corner of Section 5, T19S, R16E, Gila & Salt River Meridian, Pima County, Arizona.

The undersigned, as agent for and on behalf of the locator, claims the ground as described above and as set forth on the attached claim map. This mill site claim is not intended to encroach on any private fee property or federal land that is not open for location. This mill site claim has been located for the purpose of appropriating nonmineral land (if any) that may lie within the boundaries of the underlying lode claim(s). This mill site claim is not intended as an abandonment of the underlying lode claim(s).

DATED AND POSTED on the ground this 12th day of SEPT, 2019.

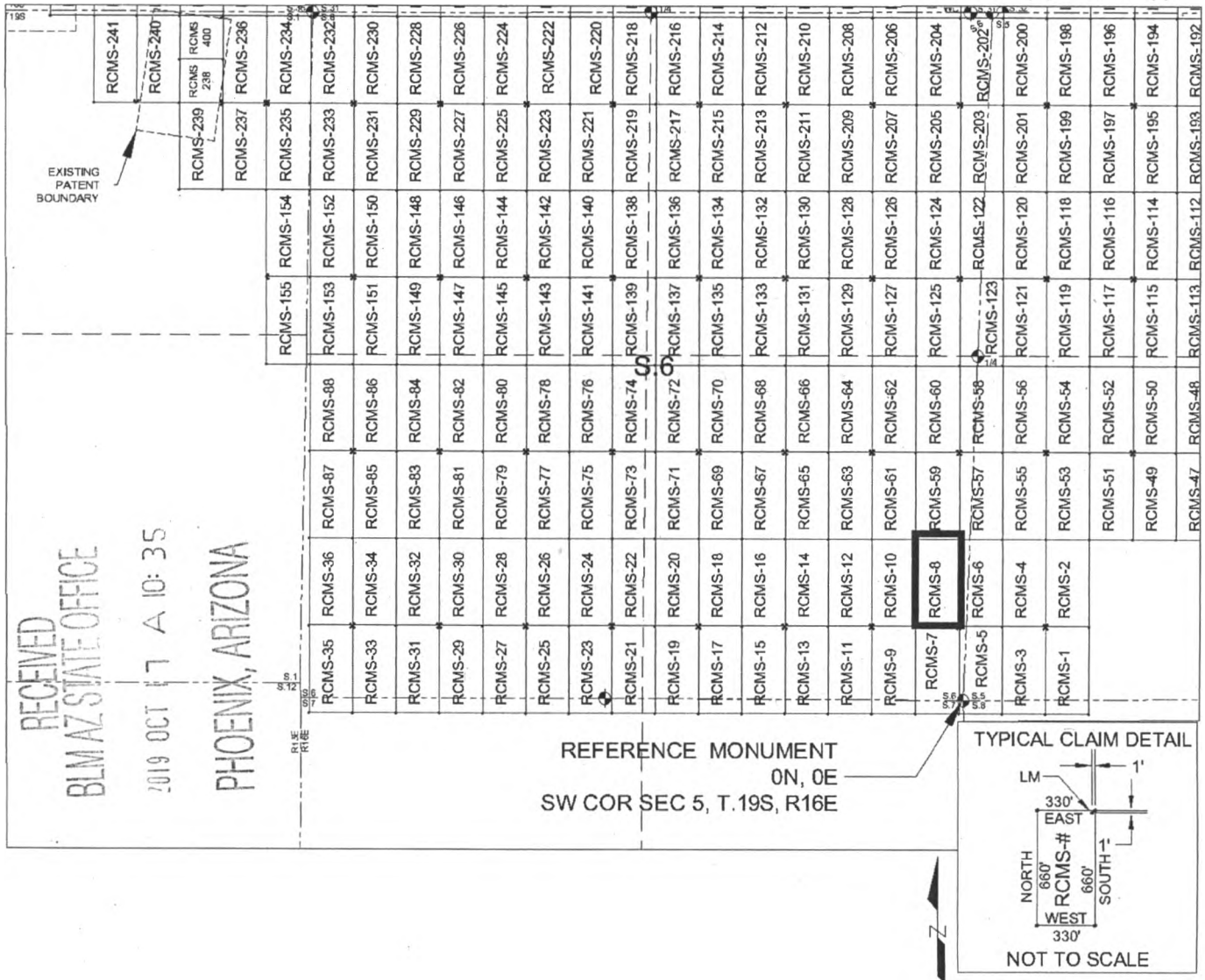
By: JOEL KARTCHNER
AGENT: Darling Geomatics

AMC457224

When Filed Return To:
 Rosemont Copper Company
 5255 East Williams Circle
 Suite 1065
 Tucson, Arizona 85711

MILL SITE MAP

Mill Site (x) Placer ()



SCALE 1" = 1320 ft.

1. The above map depicts the RCMS-8 mill site claim, which is located in Section(s) 6, Township 19 SOUTH, Range 16 EAST, Gila & Salt River Meridian, Pima County, Arizona.
2. The type of corner and location monuments used are as follows: 2"X2"X5' WOOD POSTS.
3. The SOUTHEAST CORNER of the claim is located 560 feet North and 33 feet West from the Southwest Corner of Section 5, T19S, R16E, Gila & Salt River Meridian, Pima County, Arizona. The bearings of side lines are NORTH and SOUTH and the bearings of the end lines are EAST and WEST. Distances in feet between claim corners are 330 feet for end lines and 660 for side lines.

AN0457224

When Filed Return To:
Rosemont Copper Company
5255 East Williams Circle
Suite 1065
Tucson, Arizona 85711

LOCATION NOTICE FOR MILL SITE CLAIM

NOTICE IS HEREBY GIVEN that the RCMS-9 mill site claim
has been located by:

Rosemont Copper Company
5255 East Williams Circle
Suite 1065
Tucson, Arizona 85711



The general course of this claim is NORTH TO SOUTH and it is situated in the Rosemont Mining District in Pima County, Arizona. This claim is 660 feet in length and 330 feet in width, comprising approximately 5 acres. This claim is marked by five monuments, one at each corner and one at the location monument of each claim.

The location monument on which this notice is posted is situated within:

Section 6, Township 19 SOUTH, Range 16 EAST, Gila & Salt River Meridian, Pima County, Arizona and this claim encompasses portions of the following quarter section(s): THE SE 1/4 OF SECTION 6 & THE NE 1/4 OF SECTION 7, T19S, R16E, Gila & Salt River Meridian, Pima County, Arizona.

The location monument is set inside the NORTHWEST corner of the claim, approximately 1 foot EAST of the WEST line of the claim and 1 foot SOUTH of the NORTH line of the claim.

The locality of this claim with reference to some natural object or permanent monument and additional information (if any) concerning its locality are as follows:

The NORTHWEST CORNER of the claim is located 560 feet North and 693 feet West from the Southwest Corner of Section 5, T19S, R16E, Gila & Salt River Meridian, Pima County, Arizona.

The undersigned, as agent for and on behalf of the locator, claims the ground as described above and as set forth on the attached claim map. This mill site claim is not intended to encroach on any private fee property or federal land that is not open for location. This mill site claim has been located for the purpose of appropriating nonmineral land (if any) that may lie within the boundaries of the underlying lode claim(s). This mill site claim is not intended as an abandonment of the underlying lode claim(s).

AMC457225

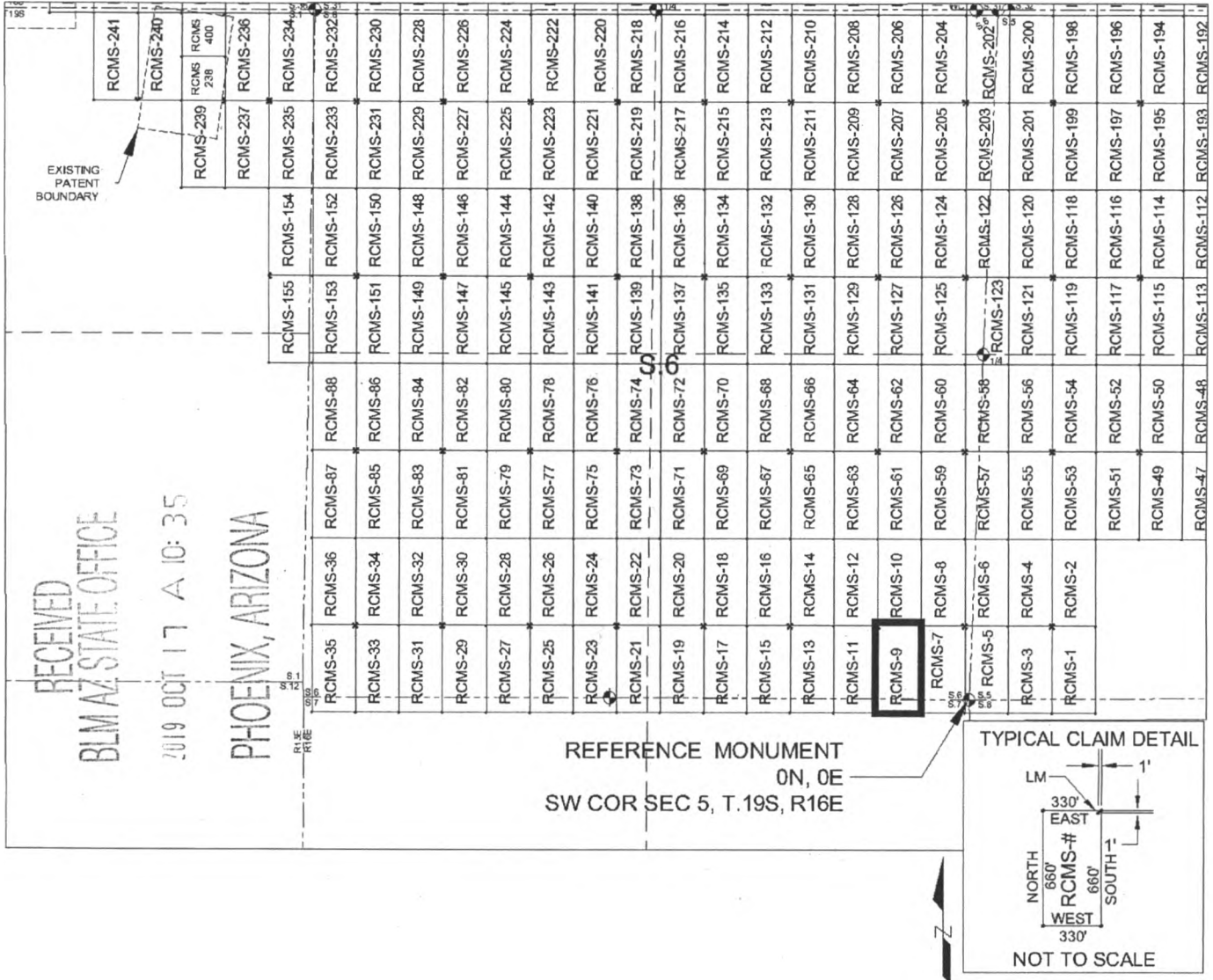
DATED AND POSTED on the ground this 12th day of SEPT, 2019.

By: JOEL MARTEHNER
AGENT: Darling Geomatics

When Filed Return To:
 Rosemont Copper Company
 5255 East Williams Circle
 Suite 1065
 Tucson, Arizona 85711

MILL SITE MAP

Mill Site (x) Placer ()



SCALE 1" = 1320 ft.

1. The above map depicts the RCMS-9 mill site claim, which is located in Section(s) 6 & 7, Township 19 SOUTH, Range 16 EAST, Gila & Salt River Meridian, Pima County, Arizona.
2. The type of corner and location monuments used are as follows: 2"X2"X5' WOOD POSTS.
3. The NORTHWEST CORNER of the claim is located 560 feet North and 693 feet West from the Southwest Corner of Section 5, T19S, R16E, Gila & Salt River Meridian, Pima County, Arizona. The bearings of side lines are NORTH and SOUTH and the bearings of the end lines are EAST and WEST. Distances in feet between claim corners are 330 feet for end lines and 660 for side lines.

AMC457225

When Filed Return To:
Rosemont Copper Company
5255 East Williams Circle
Suite 1065
Tucson, Arizona 85711

LOCATION NOTICE FOR MILL SITE CLAIM

NOTICE IS HEREBY GIVEN that the RCMS-10 mill site claim
has been located by:

Rosemont Copper Company
5255 East Williams Circle
Suite 1065
Tucson, Arizona 85711

BLM Date Stamp	RECEIVED BLM AZ STATE OFFICE 2019 OCT 17 A 10:35 PHOENIX, ARIZONA
----------------------	--

The general course of this claim is SOUTH TO NORTH and it is situated in the Rosemont Mining District in Pima County, Arizona. This claim is 660 feet in length and 330 feet in width, comprising approximately 5 acres. This claim is marked by five monuments, one at each corner and one at the location monument of each claim.

The location monument on which this notice is posted is situated within:

Section 6, Township 19 SOUTH, Range 16 EAST, Gila & Salt River Meridian, Pima County, Arizona and this claim encompasses portions of the following quarter section(s): THE SE 1/4 OF SECTION 6, T19S, R16E, Gila & Salt River Meridian, Pima County, Arizona.

The location monument is set inside the SOUTHWEST corner of the claim, approximately 1 foot EAST of the WEST line of the claim and 1 foot NORTH of the SOUTH line of the claim.

The locality of this claim with reference to some natural object or permanent monument and additional information (if any) concerning its locality are as follows:

The SOUTHWEST CORNER of the claim is located 560 feet North and 693 feet West from the Southwest Corner of Section 5, T19S, R16E, Gila & Salt River Meridian, Pima County, Arizona.

The undersigned, as agent for and on behalf of the locator, claims the ground as described above and as set forth on the attached claim map. This mill site claim is not intended to encroach on any private fee property or federal land that is not open for location. This mill site claim has been located for the purpose of appropriating nonmineral land (if any) that may lie within the boundaries of the underlying lode claim(s). This mill site claim is not intended as an abandonment of the underlying lode claim(s).

DATED AND POSTED on the ground this 12th day of SEPT, 2019.

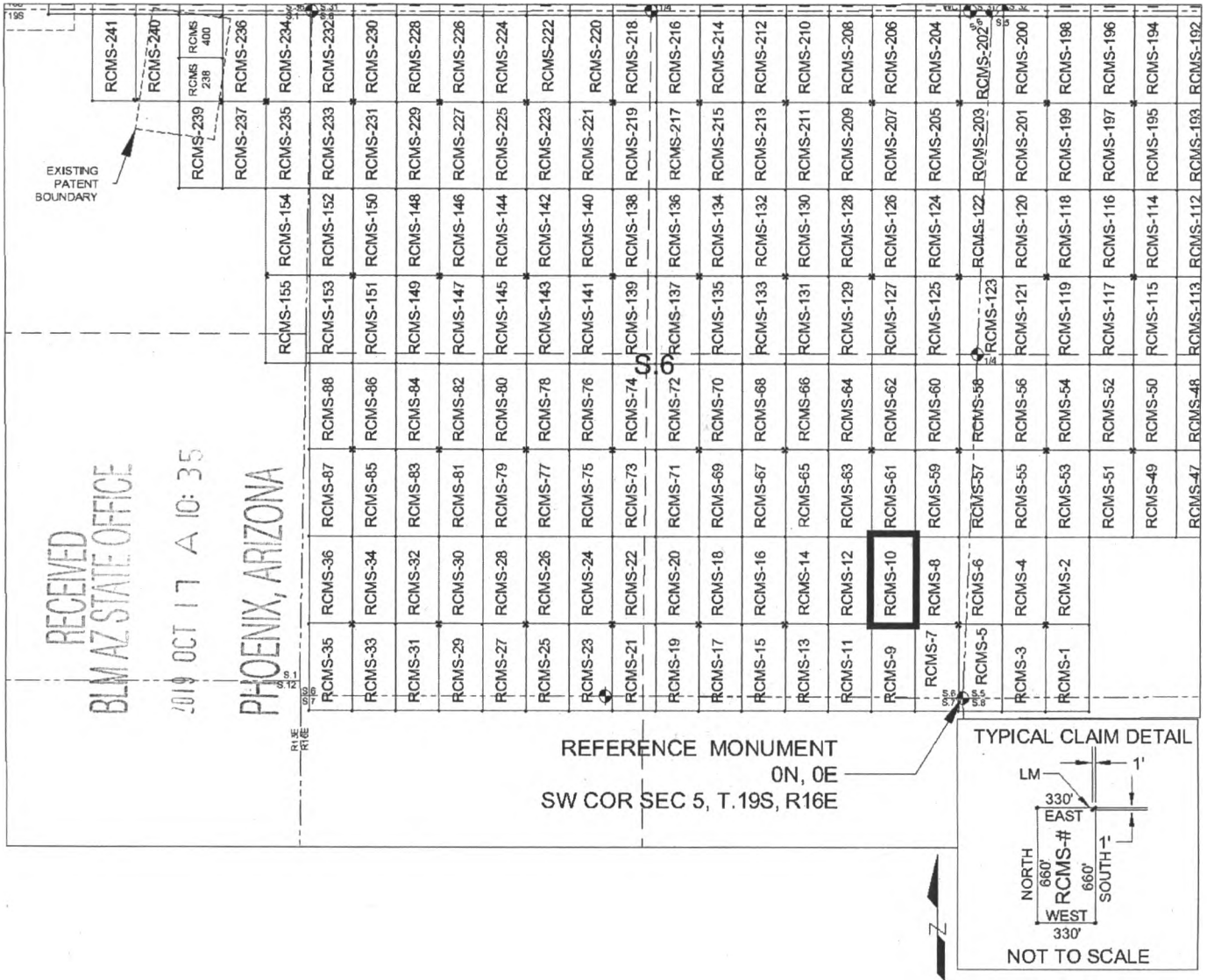
By: JOEL KARTCHNER
AGENT: Darling Geomatics

AMC457226

When Filed Return To:
 Rosemont Copper Company
 5255 East Williams Circle
 Suite 1065
 Tucson, Arizona 85711

MILL SITE MAP

Mill Site (x) Placer ()



SCALE 1" = 1320 ft.

1. The above map depicts the RCMS-10 mill site claim, which is located in Section(s) 6, Township 19 SOUTH, Range 16 EAST, Gila & Salt River Meridian, Pima County, Arizona.
2. The type of corner and location monuments used are as follows: 2"X2"X5' WOOD POSTS.
3. The SOUTHWEST CORNER of the claim is located 560 feet North and 693 feet West from the Southwest Corner of Section 5, T19S, R16E, Gila & Salt River Meridian, Pima County, Arizona. The bearings of side lines are NORTH and SOUTH and the bearings of the end lines are EAST and WEST. Distances in feet between claim corners are 330 feet for end lines and 660 for side lines.

AMC457226

When Filed Return To:
Rosemont Copper Company
5255 East Williams Circle
Suite 1065
Tucson, Arizona 85711

LOCATION NOTICE FOR MILL SITE CLAIM

NOTICE IS HEREBY GIVEN that the RCMS-11 mill site claim
has been located by:

Rosemont Copper Company
5255 East Williams Circle
Suite 1065
Tucson, Arizona 85711



The general course of this claim is NORTH TO SOUTH and it is situated in the Rosemont Mining District in Pima County, Arizona. This claim is 660 feet in length and 330 feet in width, comprising approximately 5 acres. This claim is marked by five monuments, one at each corner and one at the location monument of each claim.

The location monument on which this notice is posted is situated within:

Section 6, Township 19 SOUTH, Range 16 EAST, Gila & Salt River Meridian, Pima County, Arizona and this claim encompasses portions of the following quarter section(s): THE SE 1/4 OF SECTION 6 & THE NE 1/4 OF SECTION 7, T19S, R16E, Gila & Salt River Meridian, Pima County, Arizona.

The location monument is set inside the NORTHEAST corner of the claim, approximately 1 foot WEST of the EAST line of the claim and 1 foot SOUTH of the NORTH line of the claim.

The locality of this claim with reference to some natural object or permanent monument and additional information (if any) concerning its locality are as follows:

The NORTHEAST CORNER of the claim is located 560 feet North and 693 feet West from the Southwest Corner of Section 5, T19S, R16E, Gila & Salt River Meridian, Pima County, Arizona.

The undersigned, as agent for and on behalf of the locator, claims the ground as described above and as set forth on the attached claim map. This mill site claim is not intended to encroach on any private fee property or federal land that is not open for location. This mill site claim has been located for the purpose of appropriating nonmineral land (if any) that may lie within the boundaries of the underlying lode claim(s). This mill site claim is not intended as an abandonment of the underlying lode claim(s).

DATED AND POSTED on the ground this 12th day of SEPT, 2019.

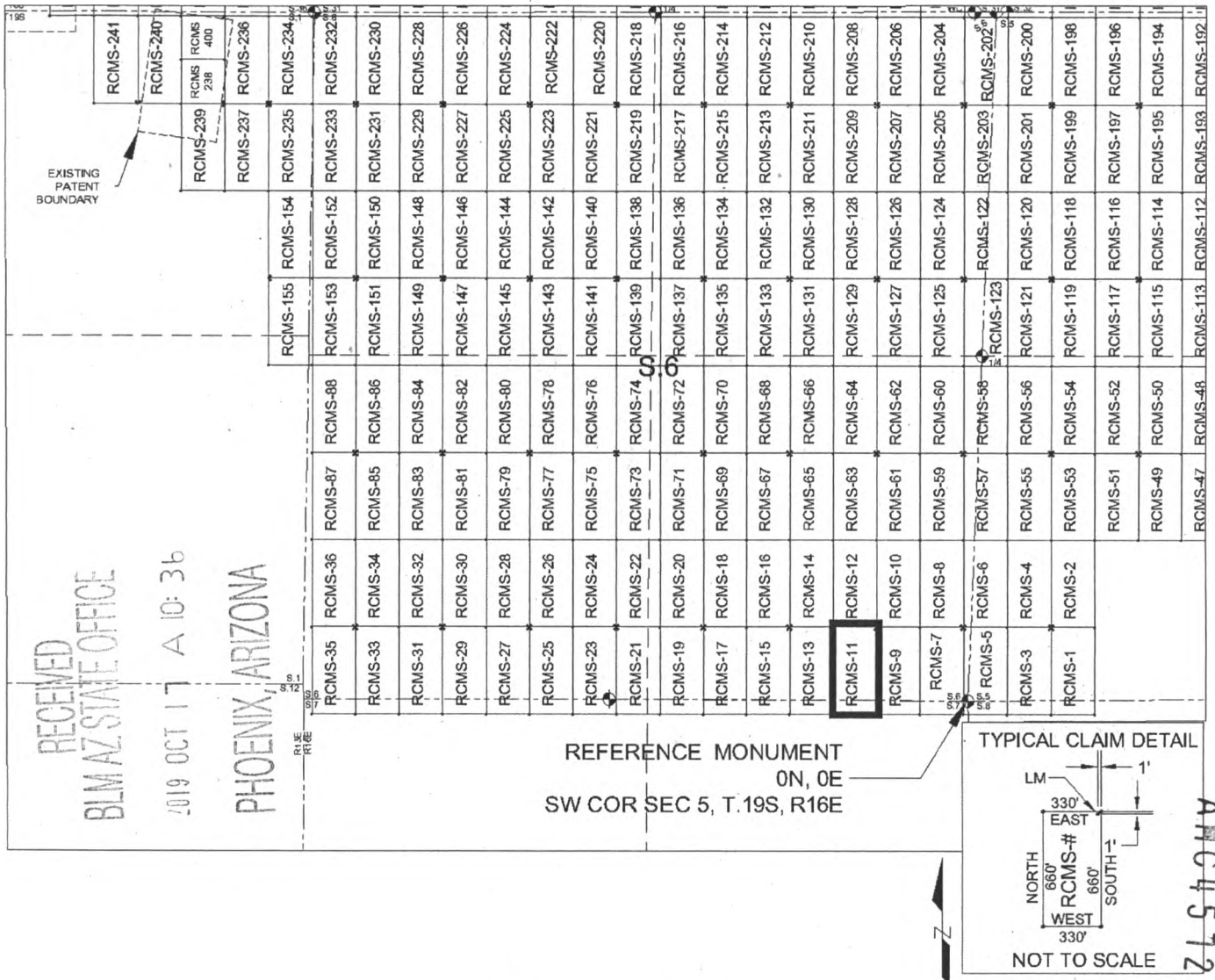
By: JOEL VARTCHNER
AGENT: Darling Geomatics

AMC457227

When Filed Return To:
 Rosemont Copper Company
 5255 East Williams Circle
 Suite 1065
 Tucson, Arizona 85711

MILL SITE MAP

Mill Site (x) Placer ()



SCALE 1" = 1320 ft.

1. The above map depicts the RCMS-11 mill site claim, which is located in Section(s) 6 & 7, Township 19 SOUTH, Range 16 EAST, Gila & Salt River Meridian, Pima County, Arizona.
2. The type of corner and location monuments used are as follows: 2"X2"X5' WOOD POSTS.
3. The NORTHEAST CORNER of the claim is located 560 feet North and 693 feet West from the Southwest Corner of Section 5, T.19S, R.16E, Gila & Salt River Meridian, Pima County, Arizona. The bearings of side lines are NORTH and SOUTH and the bearings of the end lines are EAST and WEST. Distances in feet between claim corners are 330 feet for end lines and 660 for side lines.

AN0457227

When Filed Return To:
Rosemont Copper Company
5255 East Williams Circle
Suite 1065
Tucson, Arizona 85711

LOCATION NOTICE FOR MILL SITE CLAIM

NOTICE IS HEREBY GIVEN that the RCMS-12 mill site claim
has been located by:

Rosemont Copper Company
5255 East Williams Circle
Suite 1065
Tucson, Arizona 85711

BLM
Date
Stamp

RECEIVED
BLM AZ STATE OFFICE
2019 OCT 17 A 10:36
PHOENIX, ARIZONA

The general course of this claim is SOUTH TO NORTH and it is situated in the Rosemont Mining District in Pima County, Arizona. This claim is 660 feet in length and 330 feet in width, comprising approximately 5 acres. This claim is marked by five monuments, one at each corner and one at the location monument of each claim.

The location monument on which this notice is posted is situated within:

Section 6, Township 19 SOUTH, Range 16 EAST, Gila & Salt River Meridian, Pima County, Arizona and this claim encompasses portions of the following quarter section(s): THE SE 1/4 OF SECTION 6, T19S, R16E, Gila & Salt River Meridian, Pima County, Arizona.

The location monument is set inside the SOUTHEAST corner of the claim, approximately 1 foot WEST of the EAST line of the claim and 1 foot NORTH of the SOUTH line of the claim.

The locality of this claim with reference to some natural object or permanent monument and additional information (if any) concerning its locality are as follows:

The SOUTHEAST CORNER of the claim is located 560 feet North and 693 feet West from the Southwest Corner of Section 5, T19S, R16E, Gila & Salt River Meridian, Pima County, Arizona.

The undersigned, as agent for and on behalf of the locator, claims the ground as described above and as set forth on the attached claim map. This mill site claim is not intended to encroach on any private fee property or federal land that is not open for location. This mill site claim has been located for the purpose of appropriating nonmineral land (if any) that may lie within the boundaries of the underlying lode claim(s). This mill site claim is not intended as an abandonment of the underlying lode claim(s).

DATED AND POSTED on the ground this 12th day of SEPT, 2019.

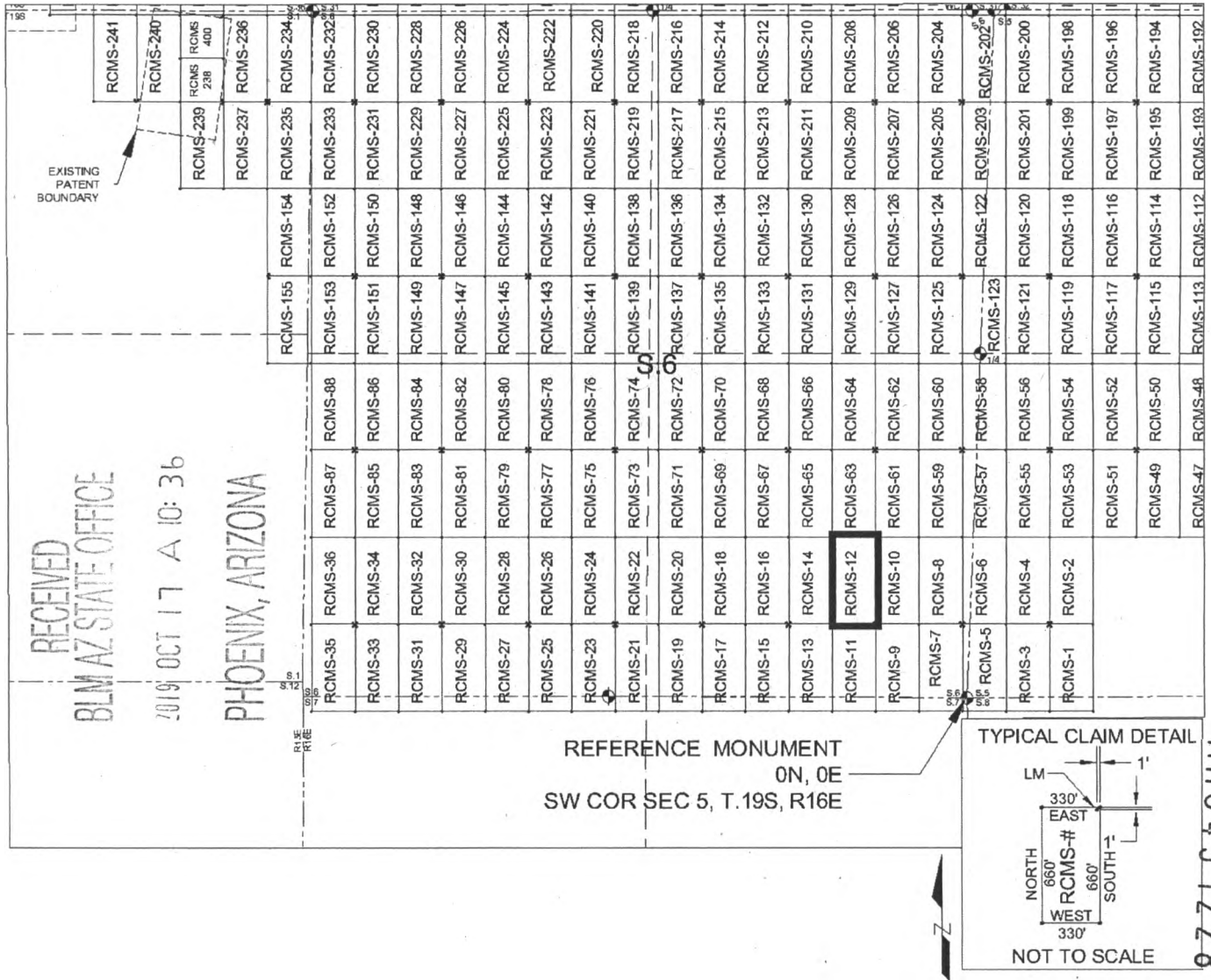
By: JOEL KARTCHNER
AGENT: Darling Geomatics

AMC457228

When Filed Return To:
 Rosemont Copper Company
 5255 East Williams Circle
 Suite 1065
 Tucson, Arizona 85711

MILL SITE MAP

Mill Site (x) Placer ()




1. The above map depicts the RCMS-12 mill site claim, which is located in Section(s) 6, Township 19 SOUTH, Range 16 EAST, Gila & Salt River Meridian, Pima County, Arizona.
2. The type of corner and location monuments used are as follows: 2"X2"X5' WOOD POSTS.
3. The SOUTHEAST CORNER of the claim is located 560 feet North and 693 feet West from the Southwest Corner of Section 5, T19S, R16E, Gila & Salt River Meridian, Pima County, Arizona. The bearings of side lines are NORTH and SOUTH and the bearings of the end lines are EAST and WEST. Distances in feet between claim corners are 330 feet for end lines and 660 for side lines.

When Filed Return To:
Rosemont Copper Company
5255 East Williams Circle
Suite 1065
Tucson, Arizona 85711

LOCATION NOTICE FOR MILL SITE CLAIM

NOTICE IS HEREBY GIVEN that the RCMS-13 mill site claim
has been located by:

Rosemont Copper Company
5255 East Williams Circle
Suite 1065
Tucson, Arizona 85711



The general course of this claim is NORTH TO SOUTH, and it is situated in the Rosemont Mining District in Pima County, Arizona. This claim is 660 feet in length and 330 feet in width, comprising approximately 5 acres. This claim is marked by five monuments, one at each corner and one at the location monument of each claim.

The location monument on which this notice is posted is situated within:

Section 6, Township 19 SOUTH, Range 16 EAST, Gila & Salt River Meridian, Pima County, Arizona and this claim encompasses portions of the following quarter section(s): THE SE 1/4 OF SECTION 6 & THE NE 1/4 OF SECTION 7, T19S, R16E, Gila & Salt River Meridian, Pima County, Arizona.

The location monument is set inside the NORTHWEST corner of the claim, approximately 1 foot EAST of the WEST line of the claim and 1 foot SOUTH of the NORTH line of the claim.

The locality of this claim with reference to some natural object or permanent monument and additional information (if any) concerning its locality are as follows:

The NORTHWEST CORNER of the claim is located 560 feet North and 1353 feet West from the Southwest Corner of Section 5, T19S, R16E, Gila & Salt River Meridian, Pima County, Arizona.

The undersigned, as agent for and on behalf of the locator, claims the ground as described above and as set forth on the attached claim map. This mill site claim is not intended to encroach on any private fee property or federal land that is not open for location. This mill site claim has been located for the purpose of appropriating nonmineral land (if any) that may lie within the boundaries of the underlying lode claim(s). This mill site claim is not intended as an abandonment of the underlying lode claim(s).

DATED AND POSTED on the ground this 12th day of SEPT, 2019.

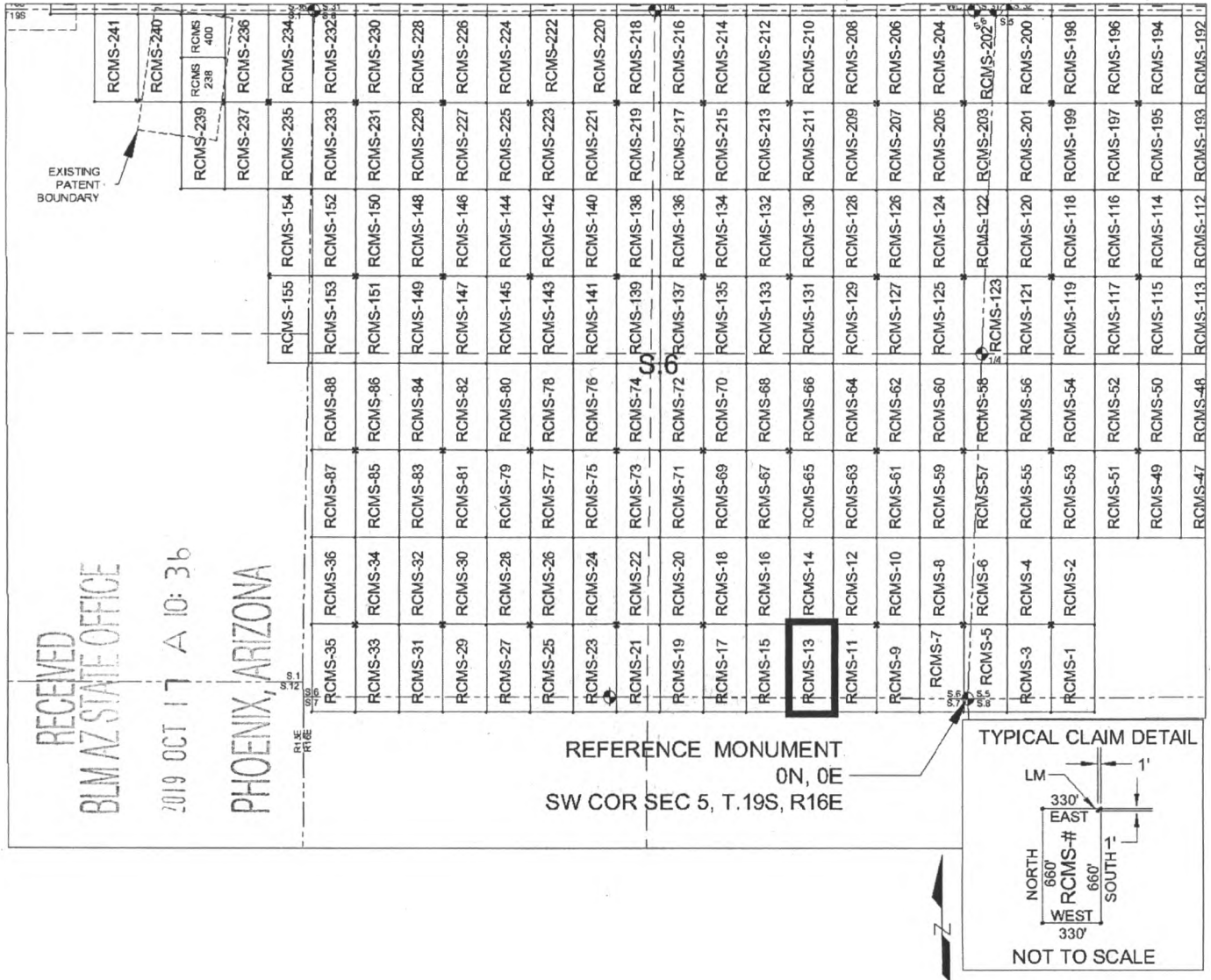
By: JOEL KARTLNER
AGENT: Darling Geomatics

AMC457229

When Filed Return To:
 Rosemont Copper Company
 5255 East Williams Circle
 Suite 1065
 Tucson, Arizona 85711

MILL SITE MAP

Mill Site (x) Placer ()



SCALE 1" = 1320 ft.

1. The above map depicts the RCMS-13 mill site claim, which is located in Section(s) 6 & 7, Township 19 SOUTH, Range 16 EAST, Gila & Salt River Meridian, Pima County, Arizona.
2. The type of corner and location monuments used are as follows: 2"X2"X5' WOOD POSTS.
3. The NORTHWEST CORNER of the claim is located 560 feet North and 1353 feet West from the Southwest Corner of Section 5, T19S, R16E, Gila & Salt River Meridian, Pima County, Arizona. The bearings of side lines are NORTH and SOUTH and the bearings of the end lines are EAST and WEST. Distances in feet between claim corners are 330 feet for end lines and 660 for side lines.

AMC457229

When Filed Return To:
Rosemont Copper Company
5255 East Williams Circle
Suite 1065
Tucson, Arizona 85711

LOCATION NOTICE FOR MILL SITE CLAIM

NOTICE IS HEREBY GIVEN that the RCMS-14 mill site claim
has been located by:

Rosemont Copper Company
5255 East Williams Circle
Suite 1065
Tucson, Arizona 85711



The general course of this claim is SOUTH TO NORTH, and it is situated in the Rosemont Mining District in Pima County, Arizona. This claim is 660 feet in length and 330 feet in width, comprising approximately 5 acres. This claim is marked by five monuments, one at each corner and one at the location monument of each claim.

The location monument on which this notice is posted is situated within:

Section 6, Township 19 SOUTH, Range 16 EAST, Gila & Salt River Meridian, Pima County, Arizona and this claim encompasses portions of the following quarter section(s): THE SE 1/4 OF SECTION 6, T19S, R16E, Gila & Salt River Meridian, Pima County, Arizona.


The location monument is set inside the SOUTHWEST corner of the claim, approximately 1 foot EAST of the WEST line of the claim and 1 foot NORTH of the SOUTH line of the claim.

The locality of this claim with reference to some natural object or permanent monument and additional information (if any) concerning its locality are as follows:

The SOUTHWEST CORNER of the claim is located 560 feet North and 1353 feet West from the Southwest Corner of Section 5, T19S, R16E, Gila & Salt River Meridian, Pima County, Arizona.

The undersigned, as agent for and on behalf of the locator, claims the ground as described above and as set forth on the attached claim map. This mill site claim is not intended to encroach on any private fee property or federal land that is not open for location. This mill site claim has been located for the purpose of appropriating nonmineral land (if any) that may lie within the boundaries of the underlying lode claim(s). This mill site claim is not intended as an abandonment of the underlying lode claim(s).

DATED AND POSTED on the ground this 12th day of SEPT, 2019.

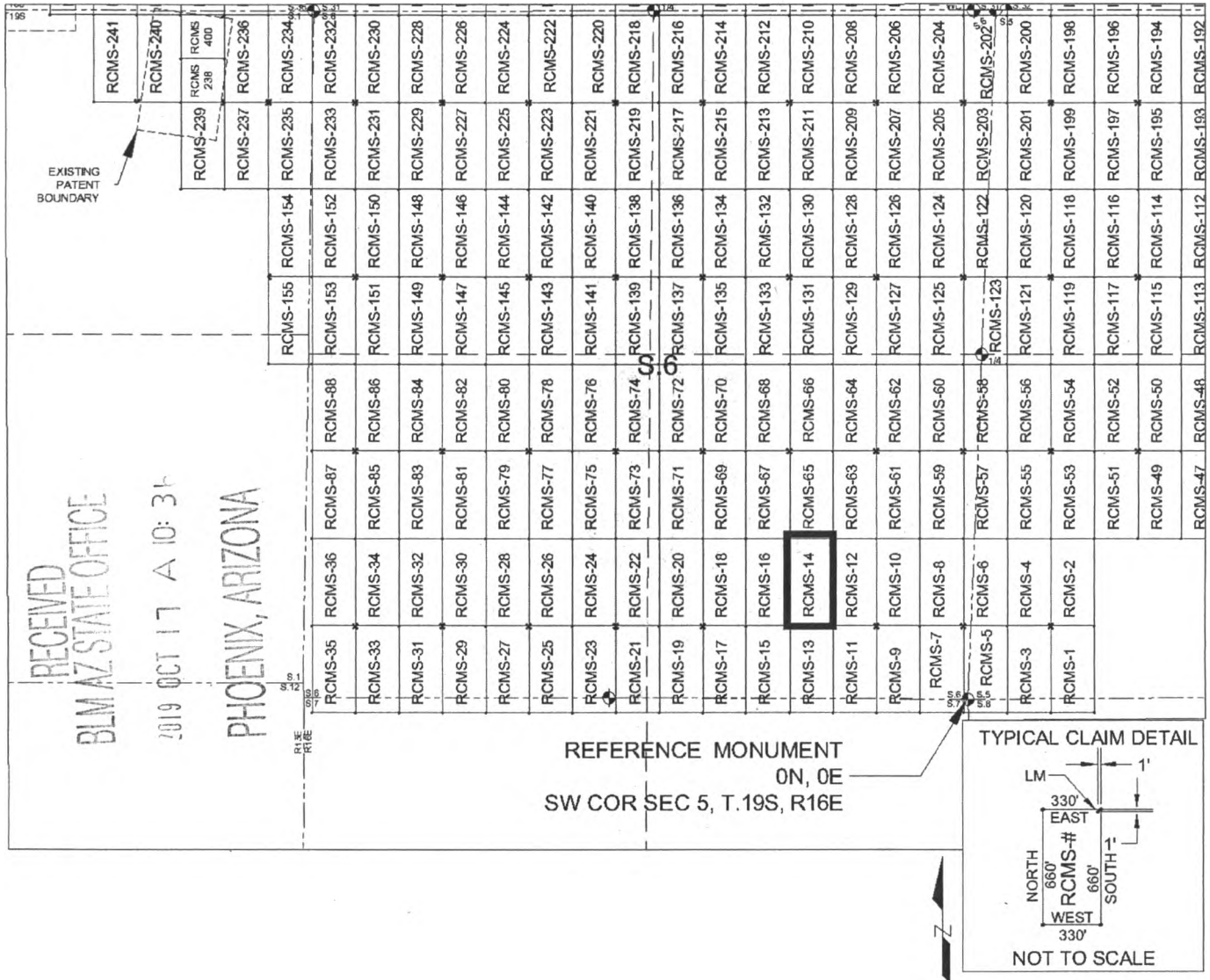
By: JOEL WARTCHNER 
AGENT: Darling Geomatics

AMC457230

When Filed Return To:
 Rosemont Copper Company
 5255 East Williams Circle
 Suite 1065
 Tucson, Arizona 85711

MILL SITE MAP

Mill Site (x) Placer ()



SCALE 1" = 1320 ft.

1. The above map depicts the RCMS-14 mill site claim, which is located in Section(s) 6, Township 19 SOUTH, Range 16 EAST, Gila & Salt River Meridian, Pima County, Arizona.
2. The type of corner and location monuments used are as follows: 2"X2"X5' WOOD POSTS.
3. The SOUTHWEST CORNER of the claim is located 560 feet North and 1353 feet West from the Southwest Corner of Section 5, T19S, R16E, Gila & Salt River Meridian, Pima County, Arizona. The bearings of side lines are NORTH and SOUTH and the bearings of the end lines are EAST and WEST. Distances in feet between claim corners are 330 feet for end lines and 660 for side lines.

AMC457230

When Filed Return To:
Rosemont Copper Company
5255 East Williams Circle
Suite 1065
Tucson, Arizona 85711

LOCATION NOTICE FOR MILL SITE CLAIM

NOTICE IS HEREBY GIVEN that the RCMS-15 mill site claim
has been located by:

Rosemont Copper Company
5255 East Williams Circle
Suite 1065
Tucson, Arizona 85711



The general course of this claim is NORTH TO SOUTH, and it is situated in the Rosemont Mining District in Pima County, Arizona. This claim is 660 feet in length and 330 feet in width, comprising approximately 5 acres. This claim is marked by five monuments, one at each corner and one at the location monument of each claim.

The location monument on which this notice is posted is situated within:

Section 6, Township 19 SOUTH, Range 16 EAST, Gila & Salt River Meridian, Pima County, Arizona and this claim encompasses portions of the following quarter section(s): THE SE 1/4 OF SECTION 6 & THE NE 1/4 OF SECTION 7, T19S, R16E, Gila & Salt River Meridian, Pima County, Arizona.

The location monument is set inside the NORTHEAST corner of the claim, approximately 1 foot WEST of the EAST line of the claim and 1 foot SOUTH of the NORTH line of the claim.

The locality of this claim with reference to some natural object or permanent monument and additional information (if any) concerning its locality are as follows:

The NORTHEAST CORNER of the claim is located 560 feet North and 1353 feet West from the Southwest Corner of Section 5, T19S, R16E, Gila & Salt River Meridian, Pima County, Arizona.

The undersigned, as agent for and on behalf of the locator, claims the ground as described above and as set forth on the attached claim map. This mill site claim is not intended to encroach on any private fee property or federal land that is not open for location. This mill site claim has been located for the purpose of appropriating nonmineral land (if any) that may lie within the boundaries of the underlying lode claim(s). This mill site claim is not intended as an abandonment of the underlying lode claim(s).

DATED AND POSTED on the ground this 12th day of SEPT, 2019.

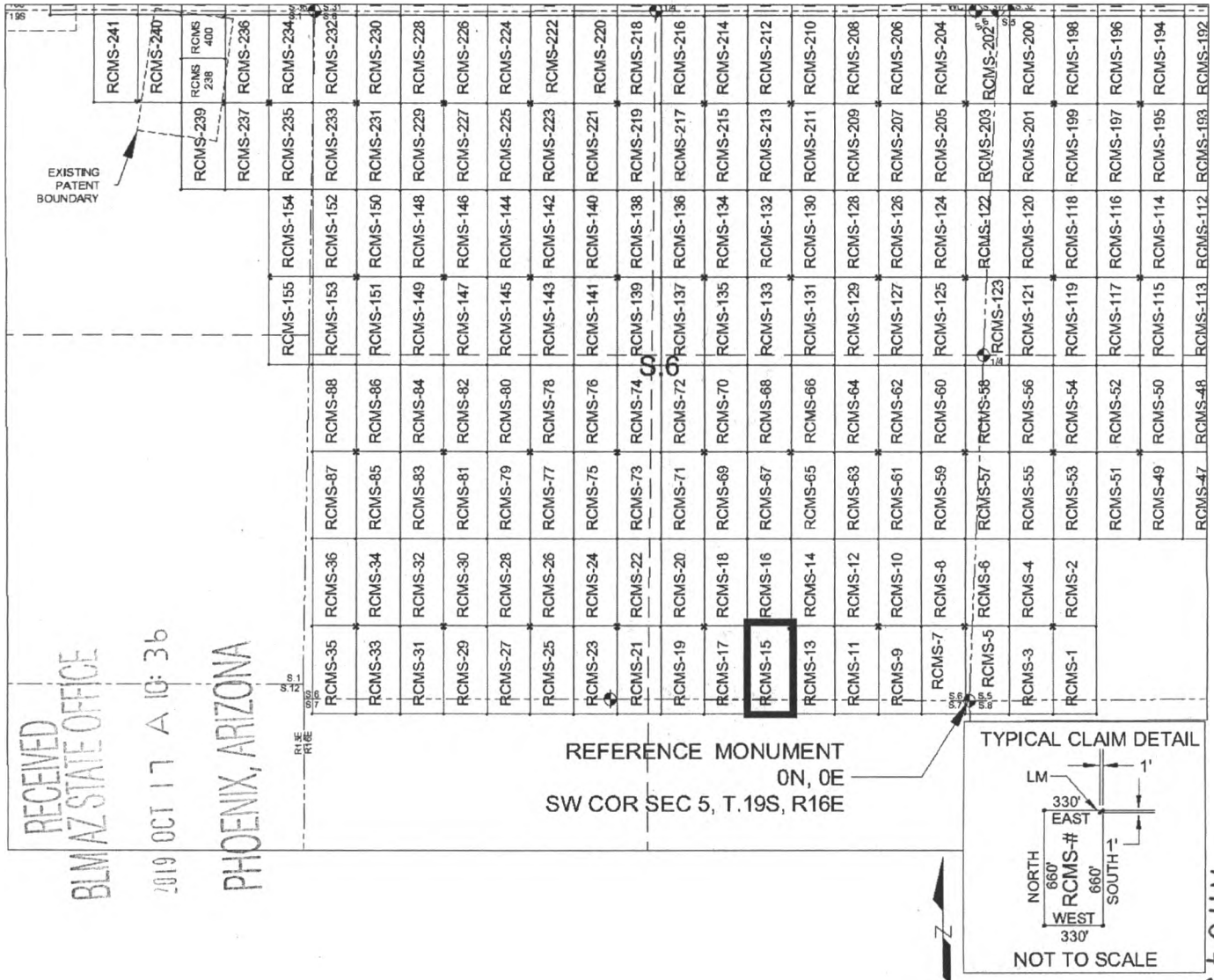
By: JOEL KARTCHNER
AGENT: Darling Geomatics

AMC457231

When Filed Return To:
 Rosemont Copper Company
 5255 East Williams Circle
 Suite 1065
 Tucson, Arizona 85711

MILL SITE MAP

Mill Site (x) Placer ()



SCALE 1" = 1320 ft.

1. The above map depicts the RCMS-15 mill site claim, which is located in Section(s) 6 & 7, Township 19 SOUTH, Range 16 EAST, Gila & Salt River Meridian, Pima County, Arizona.
2. The type of corner and location monuments used are as follows: 2"X2"X5' WOOD POSTS.
3. The NORTHEAST CORNER of the claim is located 560 feet North and 1353 feet West from the Southwest Corner of Section 5, T19S, R16E, Gila & Salt River Meridian, Pima County, Arizona. The bearings of side lines are NORTH and SOUTH and the bearings of the end lines are EAST and WEST. Distances in feet between claim corners are 330 feet for end lines and 660 for side lines.

ANCL57231

When Filed Return To:
Rosemont Copper Company
5255 East Williams Circle
Suite 1065
Tucson, Arizona 85711

LOCATION NOTICE FOR MILL SITE CLAIM

NOTICE IS HEREBY GIVEN that the RCMS-16 mill site claim
has been located by:

Rosemont Copper Company
5255 East Williams Circle
Suite 1065
Tucson, Arizona 85711

RECEIVED
BLM AZ STATE OFFICE
2019 OCT 17 A 10:36
PHOENIX, ARIZONA

BLM
Date
Stamp

The general course of this claim is SOUTH TO NORTH, and it is situated in the Rosemont Mining District in Pima County, Arizona. This claim is 660 feet in length and 330 feet in width, comprising approximately 5 acres. This claim is marked by five monuments, one at each corner and one at the location monument of each claim.

The location monument on which this notice is posted is situated within:
Section 6, Township 19 SOUTH, Range 16 EAST, Gila & Salt River Meridian, Pima County, Arizona and this claim encompasses portions of the following quarter section(s): THE SE 1/4 OF SECTION 6, T19S, R16E, Gila & Salt River Meridian, Pima County, Arizona.

The location monument is set inside the SOUTHEAST corner of the claim, approximately 1 foot WEST of the EAST line of the claim and 1 foot NORTH of the SOUTH line of the claim.

The locality of this claim with reference to some natural object or permanent monument and additional information (if any) concerning its locality are as follows:

The SOUTHEAST CORNER of the claim is located 560 feet North and 1353 feet West from the Southwest Corner Section 5, T19S, R16E, Gila & Salt River Meridian, Pima County, Arizona.

The undersigned, as agent for and on behalf of the locator, claims the ground as described above and as set forth on the attached claim map. This mill site claim is not intended to encroach on any private fee property or federal land that is not open for location. This mill site claim has been located for the purpose of appropriating nonmineral land (if any) that may lie within the boundaries of the underlying lode claim(s). This mill site claim is not intended as an abandonment of the underlying lode claim(s).

DATED AND POSTED on the ground this 12th day of SEPT, 2019.

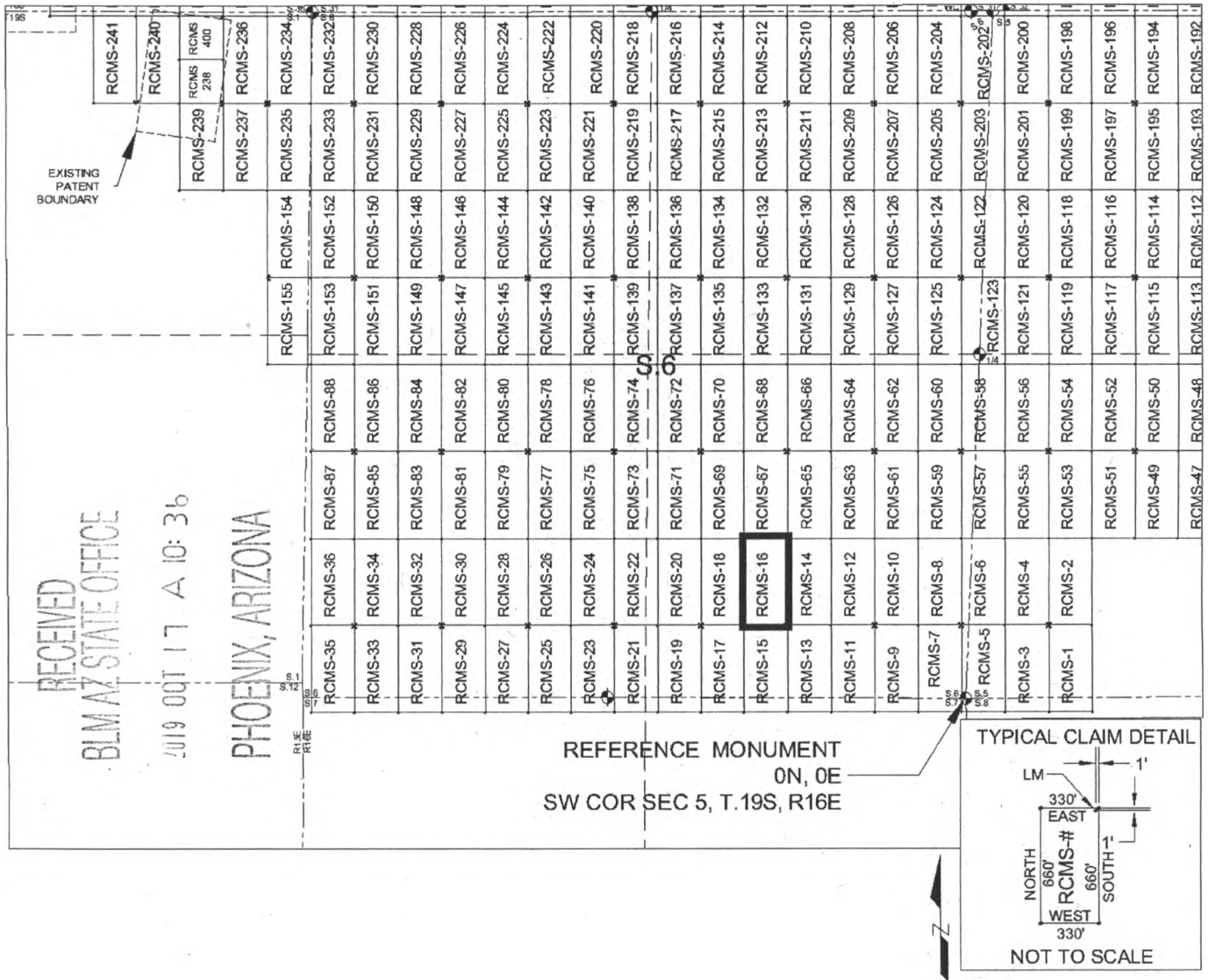
By: JOEL KARTHOER
AGENT: Darling Geomatics

AMC 457232

When Filed Return To:
 Rosemont Copper Company
 5255 East Williams Circle
 Suite 1065
 Tucson, Arizona 85711

MILL SITE MAP

Mill Site (x) Placer ()



1. The above map depicts the RCMS-16 mill site claim, which is located in Section(s) 6, Township 19 SOUTH, Range 16 EAST, Gila & Salt River Meridian, Pima County, Arizona.
2. The type of corner and location monuments used are as follows: 2"X2"X5' WOOD POSTS.
3. The SOUTHEAST CORNER of the claim is located 560 feet North and 1353 feet West from the Southwest Corner of Section 5, T.19S, R.16E, Gila & Salt River Meridian, Pima County, Arizona. The bearings of side lines are NORTH and SOUTH and the bearings of the end lines are EAST and WEST. Distances in feet between claim corners are 330 feet for end lines and 660 for side lines.


AMC 451232

When Filed Return To:
Rosemont Copper Company
5255 East Williams Circle
Suite 1065
Tucson, Arizona 85711

LOCATION NOTICE FOR MILL SITE CLAIM

NOTICE IS HEREBY GIVEN that the RCMS-17 mill site claim
has been located by:

Rosemont Copper Company
5255 East Williams Circle
Suite 1065
Tucson, Arizona 85711



The general course of this claim is NORTH TO SOUTH, and it is situated in the Rosemont Mining District in Pima County, Arizona. This claim is 660 feet in length and 330 feet in width, comprising approximately 5 acres. This claim is marked by five monuments, one at each corner and one at the location monument of each claim.

The location monument on which this notice is posted is situated within:
Section 6, Township 19 SOUTH, Range 16 EAST, Gila & Salt River Meridian, Pima County, Arizona and this claim encompasses portions of the following quarter section(s): THE SE 1/4 OF SECTION 6 & THE NE 1/4 OF SECTION 7, T19S, R16E, Gila & Salt River Meridian, Pima County, Arizona.

The location monument is set inside the NORTHWEST corner of the claim, approximately 1 foot EAST of the WEST line of the claim and 1 foot SOUTH of the NORTH line of the claim.

The locality of this claim with reference to some natural object or permanent monument and additional information (if any) concerning its locality are as follows:

The NORTHWEST CORNER of the claim is located 560 feet North and 2013 feet West from the Southwest Corner of Section 5, T19S, R16E, Gila & Salt River Meridian, Pima County, Arizona.

The undersigned, as agent for and on behalf of the locator, claims the ground as described above and as set forth on the attached claim map. This mill site claim is not intended to encroach on any private fee property or federal land that is not open for location. This mill site claim has been located for the purpose of appropriating nonmineral land (if any) that may lie within the boundaries of the underlying lode claim(s). This mill site claim is not intended as an abandonment of the underlying lode claim(s).

DATED AND POSTED on the ground this 12th day of SEPT, 2019.

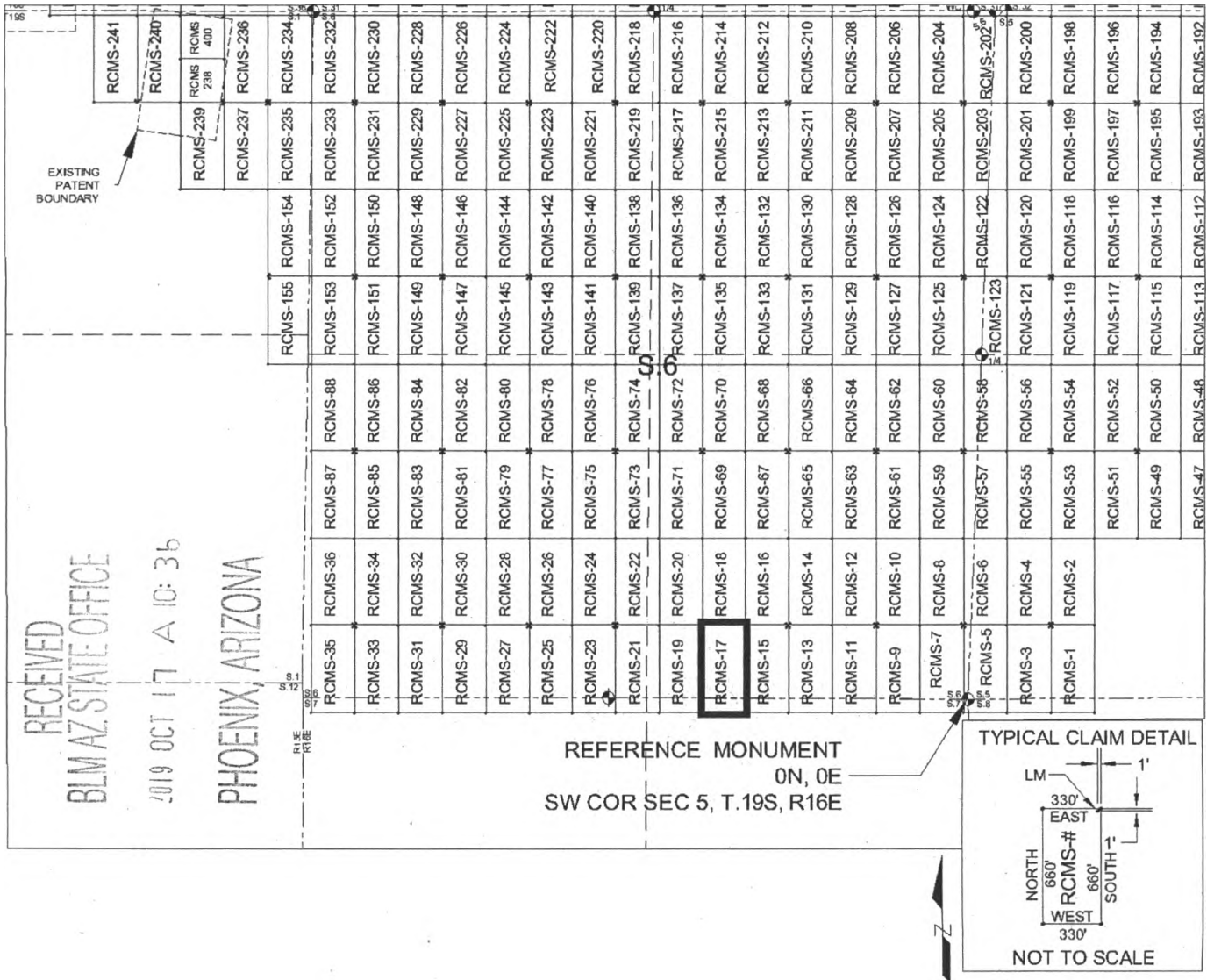
By: JOEL KARTCHNER
AGENT: Darling Geomatics

AMC 457233

When Filed Return To:
 Rosemont Copper Company
 5255 East Williams Circle
 Suite 1065
 Tucson, Arizona 85711

MILL SITE MAP

Mill Site (x) Placer ()



SCALE 1" = 1320 ft.

1. The above map depicts the RCMS-17 mill site claim, which is located in Section(s) 6 & 7, Township 19 SOUTH, Range 16 EAST, Gila & Salt River Meridian, Pima County, Arizona.
2. The type of corner and location monuments used are as follows: 2"X2"X5' WOOD POSTS.
3. The NORTHWEST CORNER of the claim is located 560 feet North and 2013 feet West from the Southwest Corner of Section 5, T19S, R16E, Gila & Salt River Meridian, Pima County, Arizona. The bearings of side lines are NORTH and SOUTH and the bearings of the end lines are EAST and WEST. Distances in feet between claim corners are 330 feet for end lines and 660 for side lines.

AMC457233

When Filed Return To:
Rosemont Copper Company
5255 East Williams Circle
Suite 1065
Tucson, Arizona 85711

LOCATION NOTICE FOR MILL SITE CLAIM

NOTICE IS HEREBY GIVEN that the RCMS-18 mill site claim
has been located by:

Rosemont Copper Company
5255 East Williams Circle
Suite 1065
Tucson, Arizona 85711



The general course of this claim is SOUTH TO NORTH, and it is situated in the Rosemont Mining District in Pima County, Arizona. This claim is 660 feet in length and 330 feet in width, comprising approximately 5 acres. This claim is marked by five monuments, one at each corner and one at the location monument of each claim.

The location monument on which this notice is posted is situated within:
Section 6, Township 19 SOUTH, Range 16 EAST, Gila & Salt River Meridian, Pima County, Arizona and this claim encompasses portions of the following quarter section(s): THE SE 1/4 OF SECTION 6, T19S, R16E, Gila & Salt River Meridian, Pima County, Arizona.

The location monument is set inside the SOUTHWEST corner of the claim, approximately 1 foot EAST of the WEST line of the claim and 1 foot NORTH of the SOUTH line of the claim.

The locality of this claim with reference to some natural object or permanent monument and additional information (if any) concerning its locality are as follows:

The SOUTHWEST CORNER of the claim is located 560 feet North and 2013 feet West from the Southwest Corner of Section 5, T19S, R16E, Gila & Salt River Meridian, Pima County, Arizona.

The undersigned, as agent for and on behalf of the locator, claims the ground as described above and as set forth on the attached claim map. This mill site claim is not intended to encroach on any private fee property or federal land that is not open for location. This mill site claim has been located for the purpose of appropriating nonmineral land (if any) that may lie within the boundaries of the underlying lode claim(s). This mill site claim is not intended as an abandonment of the underlying lode claim(s).

DATED AND POSTED on the ground this 12th day of SEPT, 2019.

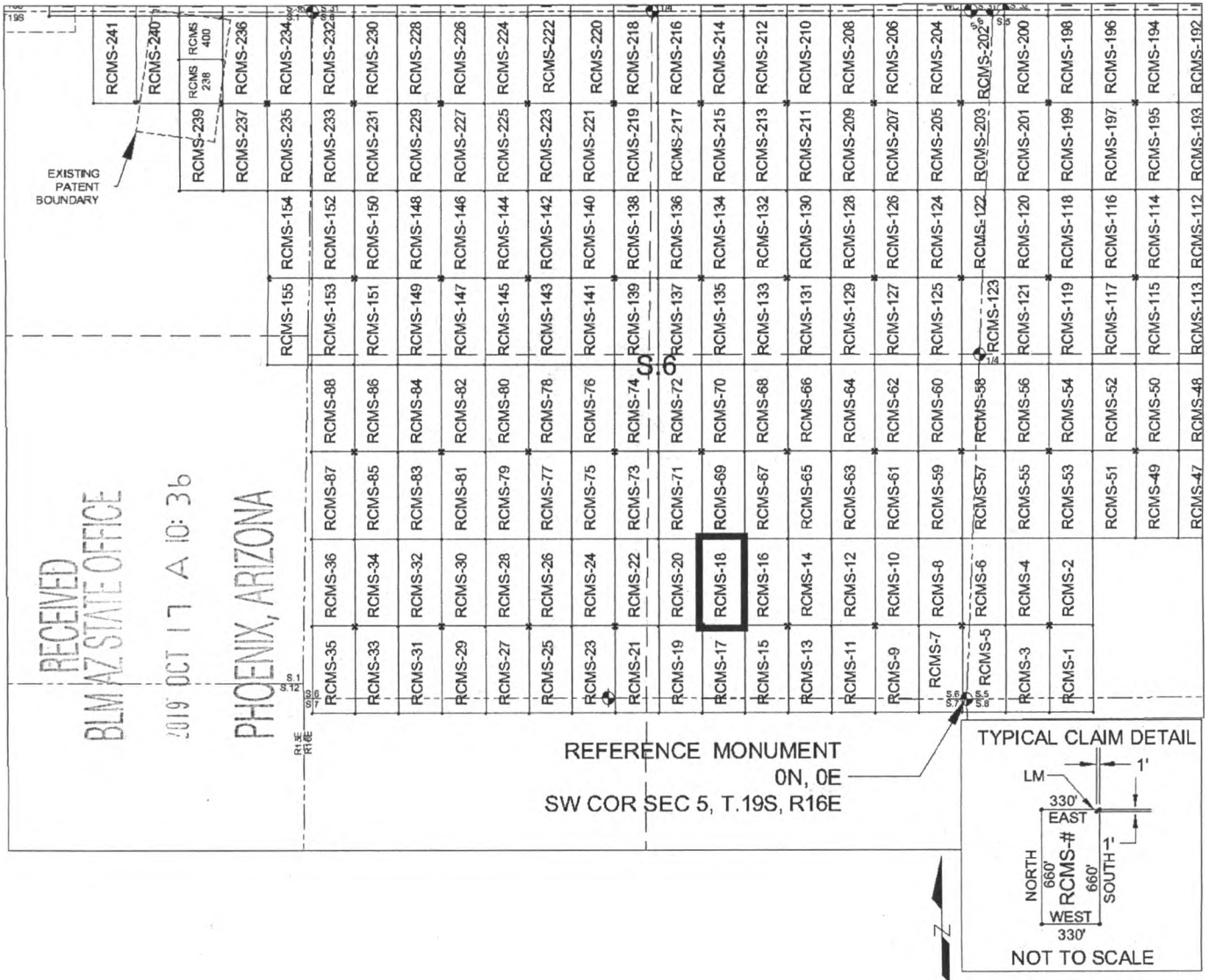
By: JOEL WARTCHNER
AGENT: Darling Geomatics

AMC457234

When Filed Return To:
 Rosemont Copper Company
 5255 East Williams Circle
 Suite 1065
 Tucson, Arizona 85711

MILL SITE MAP

Mill Site (x) Placer ()



SCALE 1" = 1320 ft.

1. The above map depicts the RCMS-18 mill site claim, which is located in Section(s) 6, Township 19 SOUTH, Range 16 EAST, Gila & Salt River Meridian, Pima County, Arizona.
2. The type of corner and location monuments used are as follows: 2"X2"X5' WOOD POSTS.
3. The SOUTHWEST CORNER of the claim is located 560 feet North and 2013 feet West from the Southwest Corner of Section 5, T19S, R16E, Gila & Salt River Meridian, Pima County, Arizona. The bearings of side lines are NORTH and SOUTH and the bearings of the end lines are EAST and WEST. Distances in feet between claim corners are 330 feet for end lines and 660 for side lines.

When Filed Return To:
Rosemont Copper Company
5255 East Williams Circle
Suite 1065
Tucson, Arizona 85711

LOCATION NOTICE FOR MILL SITE CLAIM

NOTICE IS HEREBY GIVEN that the RCMS-19 mill site claim
has been located by:

Rosemont Copper Company
5255 East Williams Circle
Suite 1065
Tucson, Arizona 85711



The general course of this claim is NORTH TO SOUTH, and it is situated in the Rosemont Mining District in Pima County, Arizona. This claim is 660 feet in length and 330 feet in width, comprising approximately 5 acres. This claim is marked by five monuments, one at each corner and one at the location monument of each claim.

The location monument on which this notice is posted is situated within:

Section 6, Township 19 SOUTH, Range 16 EAST, Gila & Salt River Meridian, Pima County, Arizona and this claim encompasses portions of the following quarter section(s): THE SE 1/4 OF SECTION 6 & THE NE 1/4 OF SECTION 7, T19S, R16E, Gila & Salt River Meridian, Pima County, Arizona.

The location monument is set inside the NORTHEAST corner of the claim, approximately 1 foot WEST of the EAST line of the claim and 1 foot SOUTH of the NORTH line of the claim.

The locality of this claim with reference to some natural object or permanent monument and additional information (if any) concerning its locality are as follows:

The NORTHEAST CORNER of the claim is located 560 feet North and 2013 feet West from the Southwest Corner of Section 5, T19S, R16E, Gila & Salt River Meridian, Pima County, Arizona.

The undersigned, as agent for and on behalf of the locator, claims the ground as described above and as set forth on the attached claim map. This mill site claim is not intended to encroach on any private fee property or federal land that is not open for location. This mill site claim has been located for the purpose of appropriating nonmineral land (if any) that may lie within the boundaries of the underlying lode claim(s). This mill site claim is not intended as an abandonment of the underlying lode claim(s).

DATED AND POSTED on the ground this 12th day of SEPT, 2019.

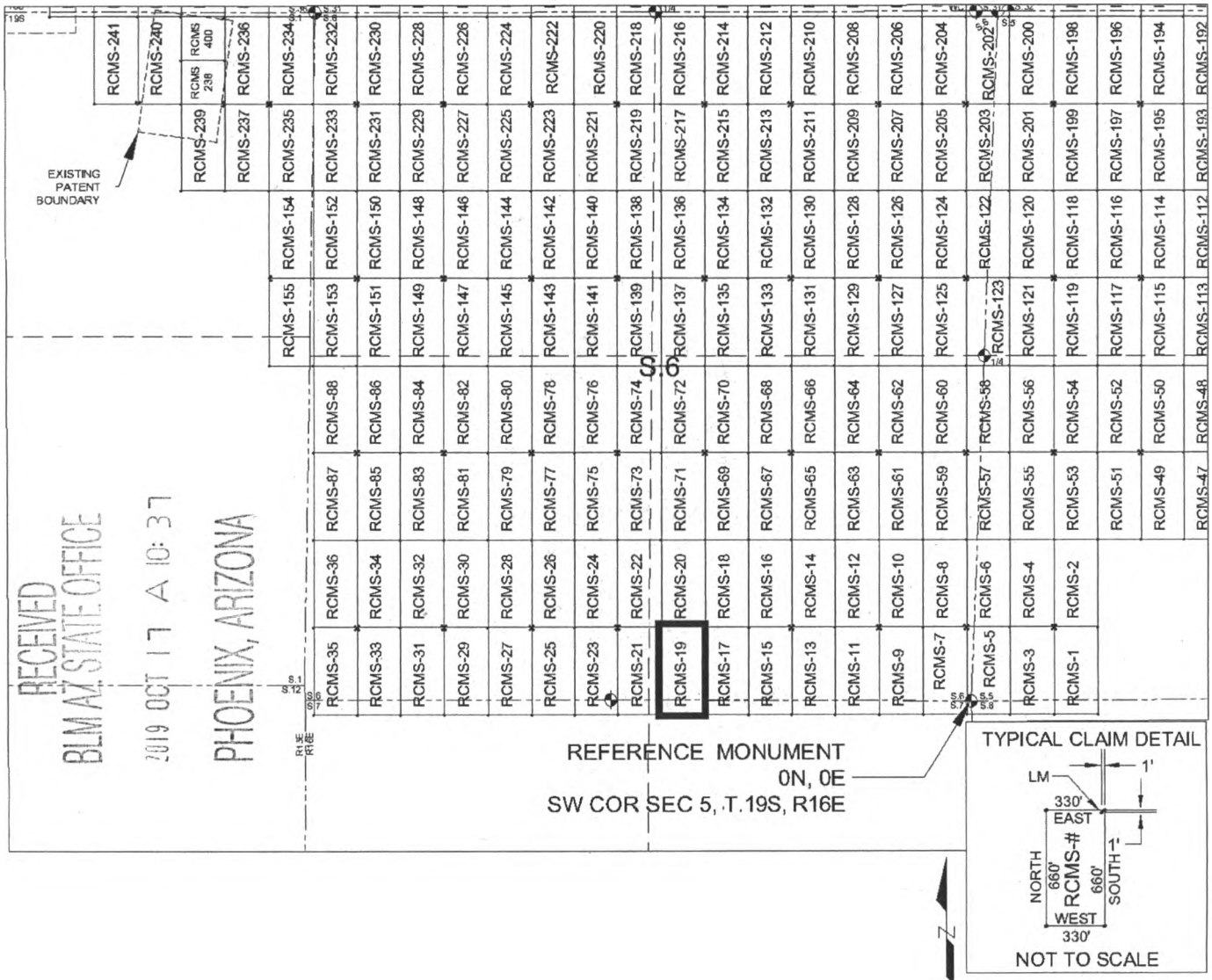
By: JOEL KARTHAUER
AGENT: Darling Geomatics

AMC 457235

When Filed Return To:
 Rosemont Copper Company
 5255 East Williams Circle
 Suite 1065
 Tucson, Arizona 85711

MILL SITE MAP

Mill Site (x) Placer ()



SCALE 1" = 1320 ft.

1. The above map depicts the RCMS-19 mill site claim, which is located in Section(s) 6 & 7, Township 19 SOUTH, Range 16 EAST, Gila & Salt River Meridian, Pima County, Arizona.
2. The type of corner and location monuments used are as follows: 2"X2"X5' WOOD POSTS.
3. The NORTHEAST CORNER of the claim is located 560 feet North and 2013 feet West from the Southwest Corner of Section 5, T19S, R16E, Gila & Salt River Meridian, Pima County, Arizona. The bearings of side lines are NORTH and SOUTH and the bearings of the end lines are EAST and WEST. Distances in feet between claim corners are 330 feet for end lines and 660 for side lines.

AMC451235

When Filed Return To:
Rosemont Copper Company
5255 East Williams Circle
Suite 1065
Tucson, Arizona 85711

LOCATION NOTICE FOR MILL SITE CLAIM

NOTICE IS HEREBY GIVEN that the RCMS-20 mill site claim
has been located by:

Rosemont Copper Company
5255 East Williams Circle
Suite 1065
Tucson, Arizona 85711



The general course of this claim is SOUTH TO NORTH, and it is situated in the Rosemont Mining District in Pima County, Arizona. This claim is 660 feet in length and 330 feet in width, comprising approximately 5 acres. This claim is marked by five monuments, one at each corner and one at the location monument of each claim.

The location monument on which this notice is posted is situated within:

Section 6, Township 19 SOUTH, Range 16 EAST, Gila & Salt River Meridian, Pima County, Arizona and this claim encompasses portions of the following quarter section(s): THE SE 1/4 OF SECTION 6, T19S, R16E, Gila & Salt River Meridian, Pima County, Arizona.

The location monument is set inside the SOUTHEAST corner of the claim, approximately 1 foot WEST of the EAST line of the claim and 1 foot NORTH of the SOUTH line of the claim.

The locality of this claim with reference to some natural object or permanent monument and additional information (if any) concerning its locality are as follows:

The SOUTHEAST CORNER of the claim is located 560 feet North and 2013 feet West from the Southwest Corner of Section 5, T19S, R16E, Gila & Salt River Meridian, Pima County, Arizona.

The undersigned, as agent for and on behalf of the locator, claims the ground as described above and as set forth on the attached claim map. This mill site claim is not intended to encroach on any private fee property or federal land that is not open for location. This mill site claim has been located for the purpose of appropriating nonmineral land (if any) that may lie within the boundaries of the underlying lode claim(s). This mill site claim is not intended as an abandonment of the underlying lode claim(s).

DATED AND POSTED on the ground this 12th day of SEPT, 2019.

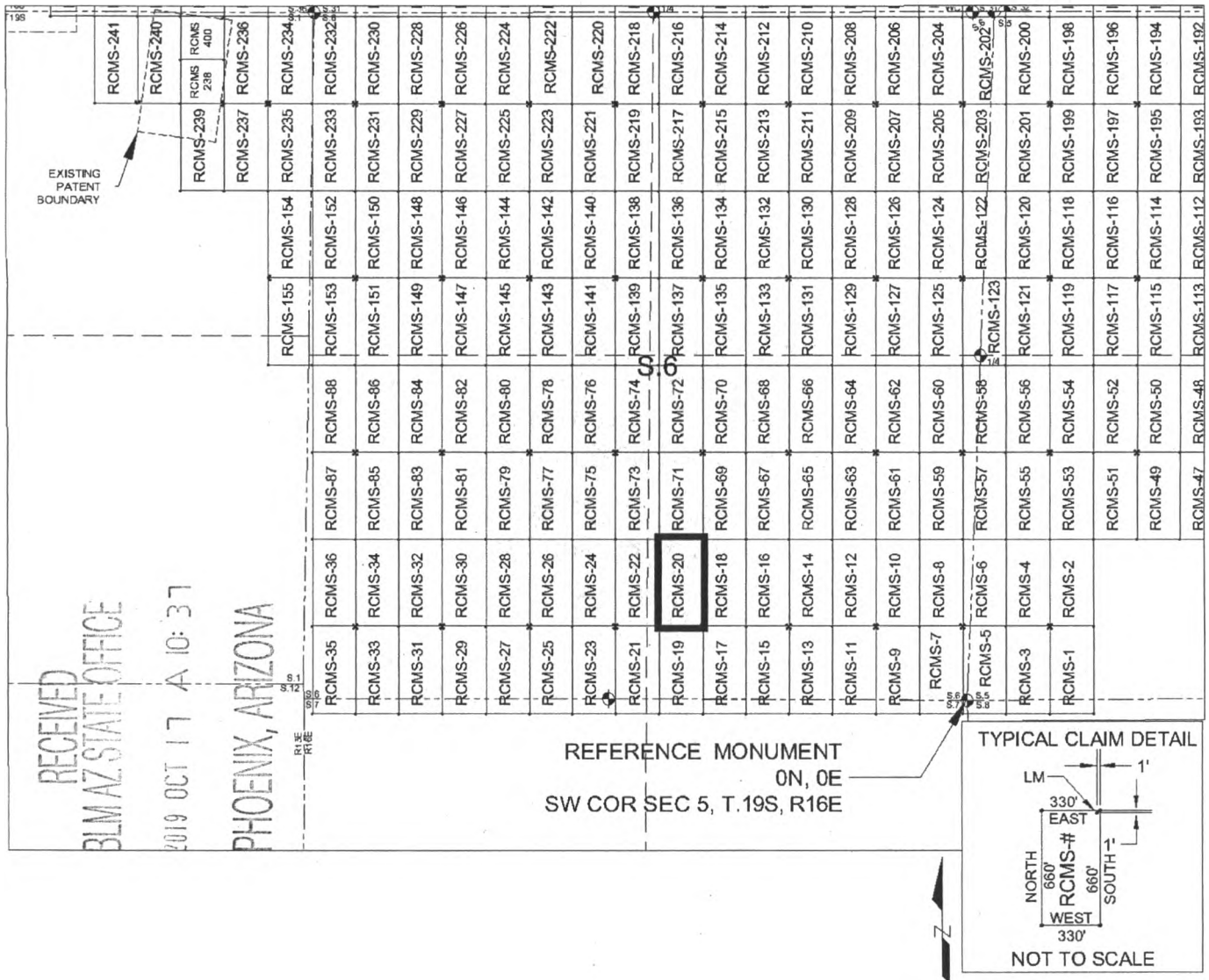
By: JOEL KARTCHNER
AGENT: Darling Geomatics

AM 4572

When Filed Return To:
 Rosemont Copper Company
 5255 East Williams Circle
 Suite 1065
 Tucson, Arizona 85711

MILL SITE MAP

Mill Site (x) Placer ()



SCALE 1" = 1320 ft.

1. The above map depicts the RCMS-20 mill site claim, which is located in Section(s) 6, Township 19 SOUTH, Range 16 EAST, Gila & Salt River Meridian, Pima County, Arizona.
2. The type of corner and location monuments used are as follows: 2"X2"X5' WOOD POSTS.
3. The SOUTHEAST CORNER of the claim is located 560 feet North and 2013 feet West from the Southwest Corner of Section 5, T19S, R16E, Gila & Salt River Meridian, Pima County, Arizona. The bearings of side lines are NORTH and SOUTH and the bearings of the end lines are EAST and WEST. Distances in feet between claim corners are 330 feet for end lines and 660 for side lines.


AMC457236

When Filed Return To:
Rosemont Copper Company
5255 East Williams Circle
Suite 1065
Tucson, Arizona 85711

LOCATION NOTICE FOR MILL SITE CLAIM

NOTICE IS HEREBY GIVEN that the RCMS-21 mill site claim
has been located by:

Rosemont Copper Company
5255 East Williams Circle
Suite 1065
Tucson, Arizona 85711



The general course of this claim is NORTH TO SOUTH, and it is situated in the Rosemont Mining District in Pima County, Arizona. This claim is 660 feet in length and 330 feet in width, comprising approximately 5 acres. This claim is marked by five monuments, one at each corner and one at the location monument of each claim.

The location monument on which this notice is posted is situated within:

Section 6, Township 19 SOUTH, Range 16 EAST, Gila & Salt River Meridian, Pima County, Arizona and this claim encompasses portions of the following quarter section(s): THE SE 1/4 OF SECTION 6, THE SW 1/4 OF SECTION 6, THE NW 1/4 OF SECTION 7 & THE NE 1/4 OF SECTION 7, T19S, R16E, Gila & Salt River Meridian, Pima County, Arizona.

The location monument is set inside the NORTHWEST corner of the claim, approximately 1 foot EAST of the WEST line of the claim and 1 foot SOUTH of the NORTH line of the claim.

The locality of this claim with reference to some natural object or permanent monument and additional information (if any) concerning its locality are as follows:

The NORTHWEST CORNER of the claim is located 560 feet North and 2673 feet West from the Southwest Corner of Section 5, T19S, R16E, Gila & Salt River Meridian, Pima County, Arizona.

The undersigned, as agent for and on behalf of the locator, claims the ground as described above and as set forth on the attached claim map. This mill site claim is not intended to encroach on any private fee property or federal land that is not open for location. This mill site claim has been located for the purpose of appropriating nonmineral land (if any) that may lie within the boundaries of the underlying lode claim(s). This mill site claim is not intended as an abandonment of the underlying lode claim(s).

DATED AND POSTED on the ground this 12th day of SEPT, 2019.

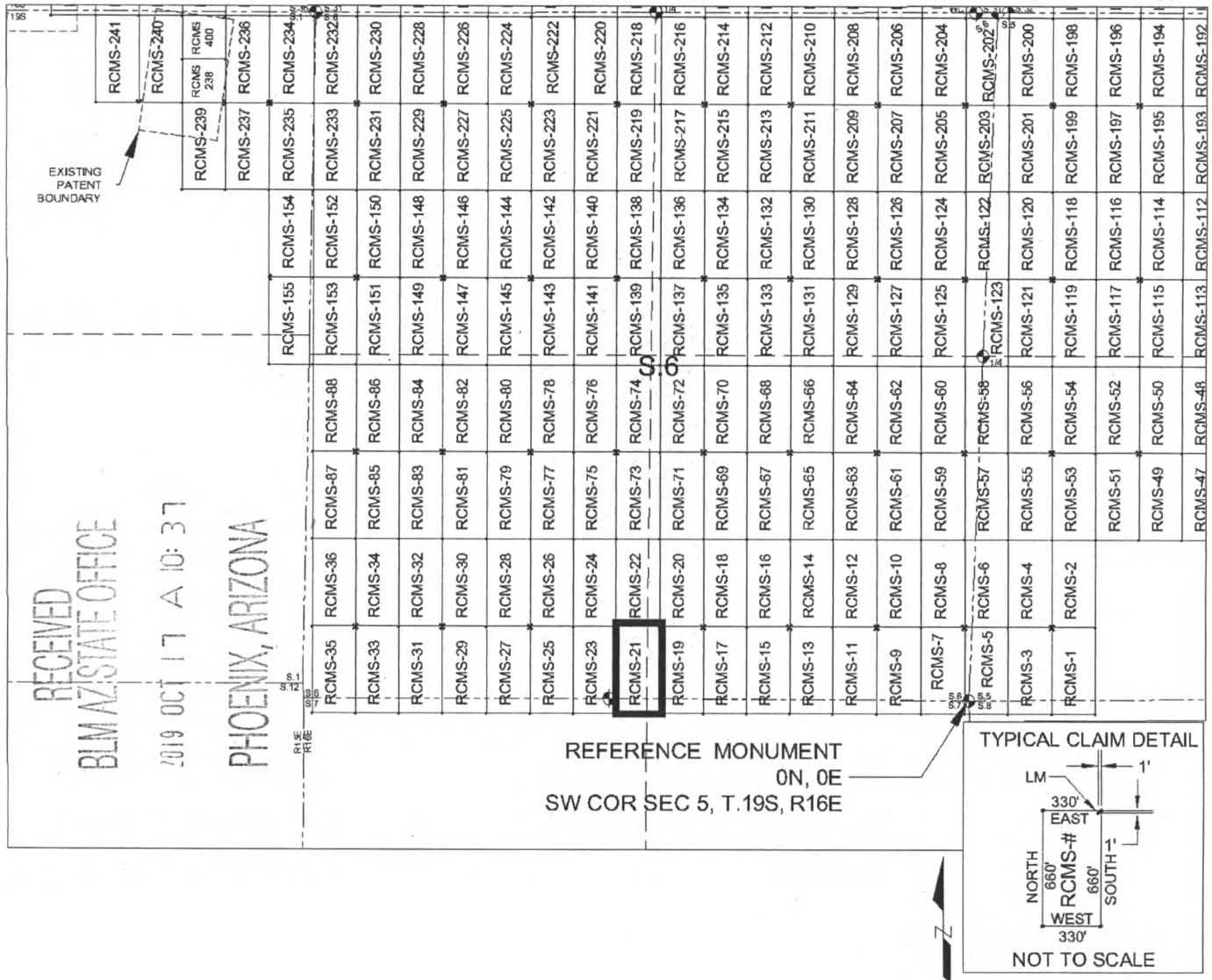
By: JOEL KARTCHNEA
AGENT: Darling Geomatics

AMC451237

When Filed Return To:
 Rosemont Copper Company
 5255 East Williams Circle
 Suite 1065
 Tucson, Arizona 85711

MILL SITE MAP

Mill Site (x) Placer ()



SCALE 1" = 1320 ft.

1. The above map depicts the RCMS-21 mill site claim, which is located in Section(s) 6 & 7, Township 19 SOUTH, Range 16 EAST, Gila & Salt River Meridian, Pima County, Arizona.
2. The type of corner and location monuments used are as follows: 2"X2"X5' WOOD POSTS.
3. The NORTHWEST CORNER of the claim is located 560 feet North and 2673 feet West from the Southwest Corner of Section 5, T19S, R16E, Gila & Salt River Meridian, Pima County, Arizona. The bearings of side lines are NORTH and SOUTH and the bearings of the end lines are EAST and WEST. Distances in feet between claim corners are 330 feet for end lines and 660 for side lines.

AMC457237

When Filed Return To:
Rosemont Copper Company
5255 East Williams Circle
Suite 1065
Tucson, Arizona 85711

LOCATION NOTICE FOR MILL SITE CLAIM

NOTICE IS HEREBY GIVEN that the RCMS-22 mill site claim
has been located by:

Rosemont Copper Company
5255 East Williams Circle
Suite 1065
Tucson, Arizona 85711



The general course of this claim is SOUTH TO NORTH, and it is situated in the Rosemont Mining District in Pima County, Arizona. This claim is 660 feet in length and 330 feet in width, comprising approximately 5 acres. This claim is marked by five monuments, one at each corner and one at the location monument of each claim.

The location monument on which this notice is posted is situated within:

Section 6, Township 19 SOUTH, Range 16 EAST, Gila & Salt River Meridian, Pima County, Arizona and this claim encompasses portions of the following quarter section(s): THE SE 1/4 OF SECTION 6 & THE SW 1/4 OF SECTION 6, T19S, R16E, Gila & Salt River Meridian, Pima County, Arizona.


The location monument is set inside the SOUTHWEST corner of the claim, approximately 1 foot EAST of the WEST line of the claim and 1 foot NORTH of the SOUTH line of the claim.

The locality of this claim with reference to some natural object or permanent monument and additional information (if any) concerning its locality are as follows:

The SOUTHWEST CORNER of the claim is located 560 feet North and 2673 feet West from the Southwest Corner of Section 5, T19S, R16E, Gila & Salt River Meridian, Pima County, Arizona.

The undersigned, as agent for and on behalf of the locator, claims the ground as described above and as set forth on the attached claim map. This mill site claim is not intended to encroach on any private fee property or federal land that is not open for location. This mill site claim has been located for the purpose of appropriating nonmineral land (if any) that may lie within the boundaries of the underlying lode claim(s). This mill site claim is not intended as an abandonment of the underlying lode claim(s).

DATED AND POSTED on the ground this 12th day of SEPT, 2019.

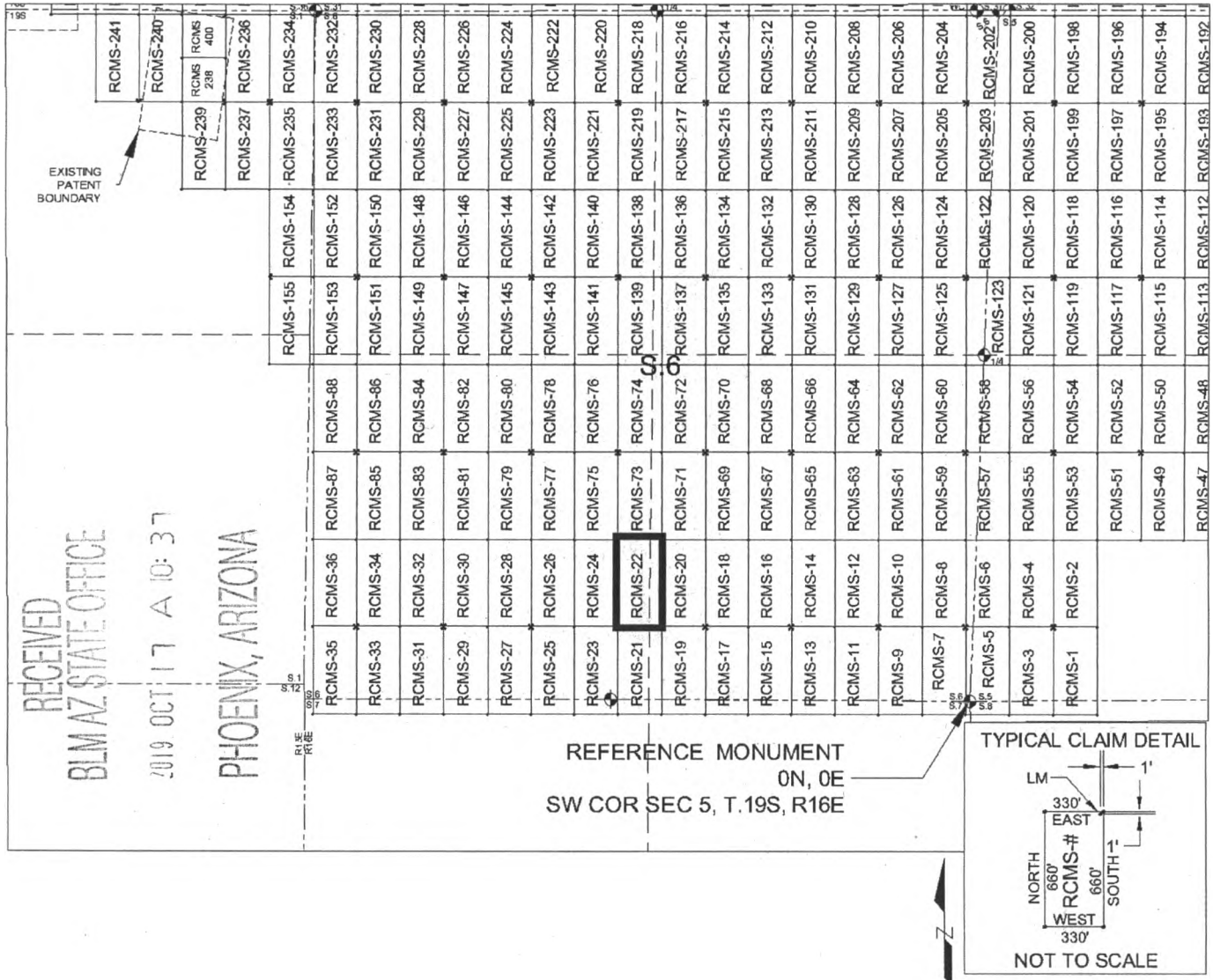
By: JOEL KARTCHWER 
AGENT: Darling Geomatics

AMC457238

When Filed Return To:
 Rosemont Copper Company
 5255 East Williams Circle
 Suite 1065
 Tucson, Arizona 85711

MILL SITE MAP

Mill Site (x) Placer ()



SCALE 1" = 1320 ft.

1. The above map depicts the RCMS-22 mill site claim, which is located in Section(s) 6, Township 19 SOUTH, Range 16 EAST, Gila & Salt River Meridian, Pima County, Arizona.
2. The type of corner and location monuments used are as follows: 2"X2"X5' WOOD POSTS.
3. The SOUTHWEST CORNER of the claim is located 560 feet North and 2673 feet West from the Southwest Corner of Section 5, T19S, R16E, Gila & Salt River Meridian, Pima County, Arizona. The bearings of side lines are NORTH and SOUTH and the bearings of the end lines are EAST and WEST. Distances in feet between claim corners are 330 feet for end lines and 660 for side lines.

AN457238

When Filed Return To:
Rosemont Copper Company
5255 East Williams Circle
Suite 1065
Tucson, Arizona 85711

LOCATION NOTICE FOR MILL SITE CLAIM

NOTICE IS HEREBY GIVEN that the RCMS-23 mill site claim
has been located by:

Rosemont Copper Company
5255 East Williams Circle
Suite 1065
Tucson, Arizona 85711



The general course of this claim is NORTH TO SOUTH, and it is situated in the Rosemont Mining District in Pima County, Arizona. This claim is 660 feet in length and 330 feet in width, comprising approximately 5 acres. This claim is marked by five monuments, one at each corner and one at the location monument of each claim.

The location monument on which this notice is posted is situated within:

Section 6, Township 19 SOUTH, Range 16 EAST, Gila & Salt River Meridian, Pima County, Arizona and this claim encompasses portions of the following quarter section(s): THE SW 1/4 OF SECTION 6 & THE NW 1/4 OF SECTION 7, T19S, R16E, Gila & Salt River Meridian, Pima County, Arizona.

The location monument is set inside the NORTHEAST corner of the claim, approximately 1 foot WEST of the EAST line of the claim and 1 foot SOUTH of the NORTH line of the claim.

The locality of this claim with reference to some natural object or permanent monument and additional information (if any) concerning its locality are as follows:

The NORTHEAST CORNER of the claim is located 560 feet North and 2673 feet West from the Southwest Corner of Section 5, T19S, R16E, Gila & Salt River Meridian, Pima County, Arizona.

The undersigned, as agent for and on behalf of the locator, claims the ground as described above and as set forth on the attached claim map. This mill site claim is not intended to encroach on any private fee property or federal land that is not open for location. This mill site claim has been located for the purpose of appropriating nonmineral land (if any) that may lie within the boundaries of the underlying lode claim(s). This mill site claim is not intended as an abandonment of the underlying lode claim(s).

DATED AND POSTED on the ground this 12th day of SEPT, 2019.

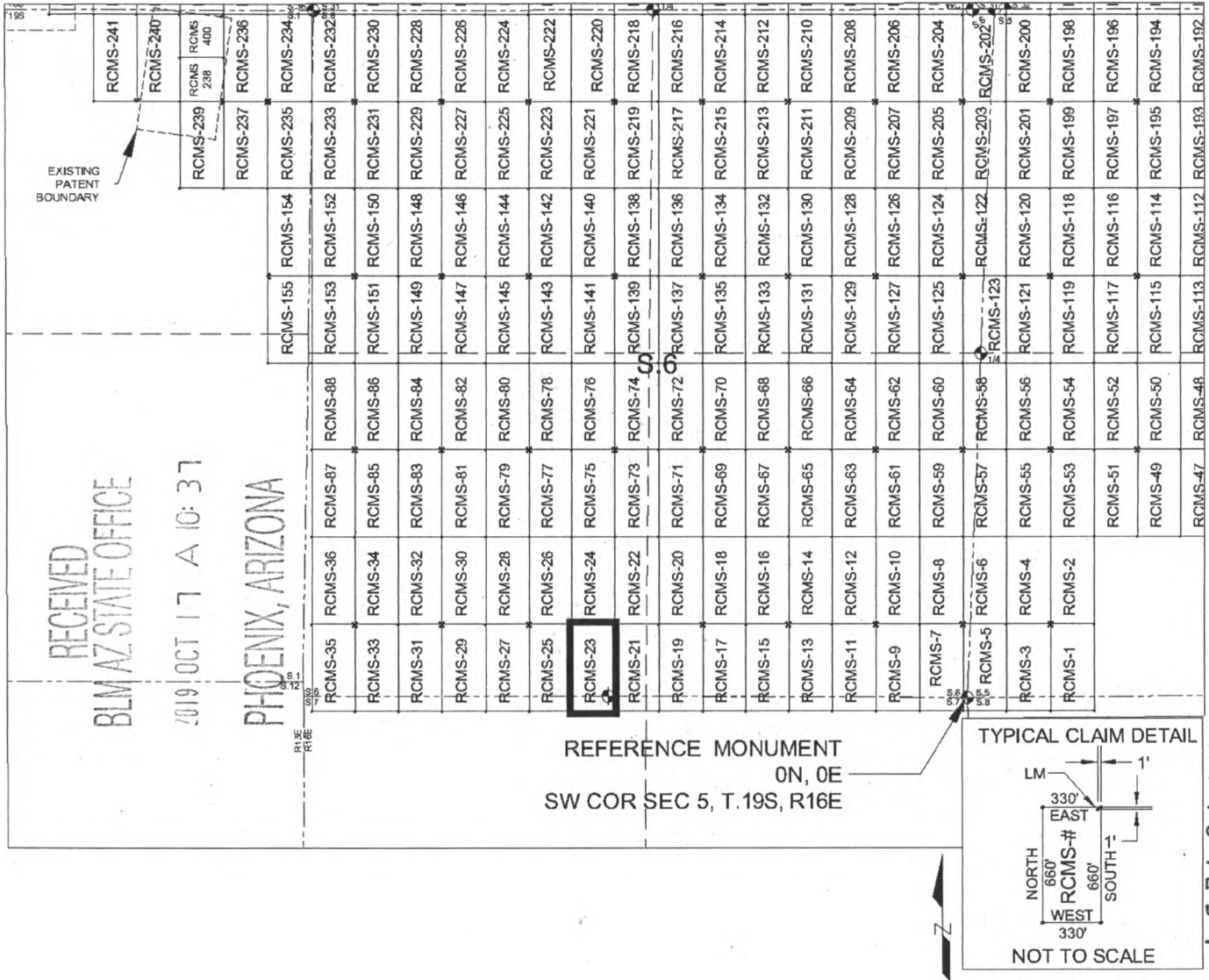
By: JOEL KARTCHNER
AGENT: Darling Geomatics

AMC457239

When Filed Return To:
 Rosemont Copper Company
 5255 East Williams Circle
 Suite 1065
 Tucson, Arizona 85711

MILL SITE MAP

Mill Site (x) Placer ()



SCALE 1" = 1320 ft.

1. The above map depicts the RCMS-23 mill site claim, which is located in Section(s) 6 & 7, Township 19 SOUTH, Range 16 EAST, Gila & Salt River Meridian, Pima County, Arizona.
2. The type of corner and location monuments used are as follows: 2"X2"X5' WOOD POSTS.
3. The NORTHEAST CORNER of the claim is located 560 feet North and 2673 feet West from the Southwest Corner of Section 5, T19S, R16E, Gila & Salt River Meridian, Pima County, Arizona. The bearings of side lines are NORTH and SOUTH and the bearings of the end lines are EAST and WEST. Distances in feet between claim corners are 330 feet for end lines and 660 for side lines.

AMC457239

When Filed Return To:
Rosemont Copper Company
5255 East Williams Circle
Suite 1065
Tucson, Arizona 85711

LOCATION NOTICE FOR MILL SITE CLAIM

NOTICE IS HEREBY GIVEN that the RCMS-24 mill site claim
has been located by:

Rosemont Copper Company
5255 East Williams Circle
Suite 1065
Tucson, Arizona 85711

RECEIVED BLM AZ STATE OFFICE 2019 OCT 17 A 10:37 PHOENIX, ARIZONA	BLM Date Stamp
--	----------------------

The general course of this claim is SOUTH TO NORTH, and it is situated in the Rosemont Mining District in Pima County, Arizona. This claim is 660 feet in length and 330 feet in width, comprising approximately 5 acres. This claim is marked by five monuments, one at each corner and one at the location monument of each claim.

The location monument on which this notice is posted is situated within:

Section 6, Township 19 SOUTH, Range 16 EAST, Gila & Salt River Meridian, Pima County, Arizona and this claim encompasses portions of the following quarter section(s): THE SW 1/4 OF SECTION 6, T19S, R16E, Gila & Salt River Meridian, Pima County, Arizona.

The location monument is set inside the SOUTHEAST corner of the claim, approximately 1 foot WEST of the EAST line of the claim and 1 foot NORTH of the SOUTH line of the claim.

The locality of this claim with reference to some natural object or permanent monument and additional information (if any) concerning its locality are as follows:

The SOUTHEAST CORNER of the claim is located 560 feet North and 2673 feet West from the Southwest Corner of Section 5, T19S, R16E, Gila & Salt River Meridian, Pima County, Arizona.

The undersigned, as agent for and on behalf of the locator, claims the ground as described above and as set forth on the attached claim map. This mill site claim is not intended to encroach on any private fee property or federal land that is not open for location. This mill site claim has been located for the purpose of appropriating nonmineral land (if any) that may lie within the boundaries of the underlying lode claim(s). This mill site claim is not intended as an abandonment of the underlying lode claim(s).

DATED AND POSTED on the ground this 12th day of SEPT, 2019.

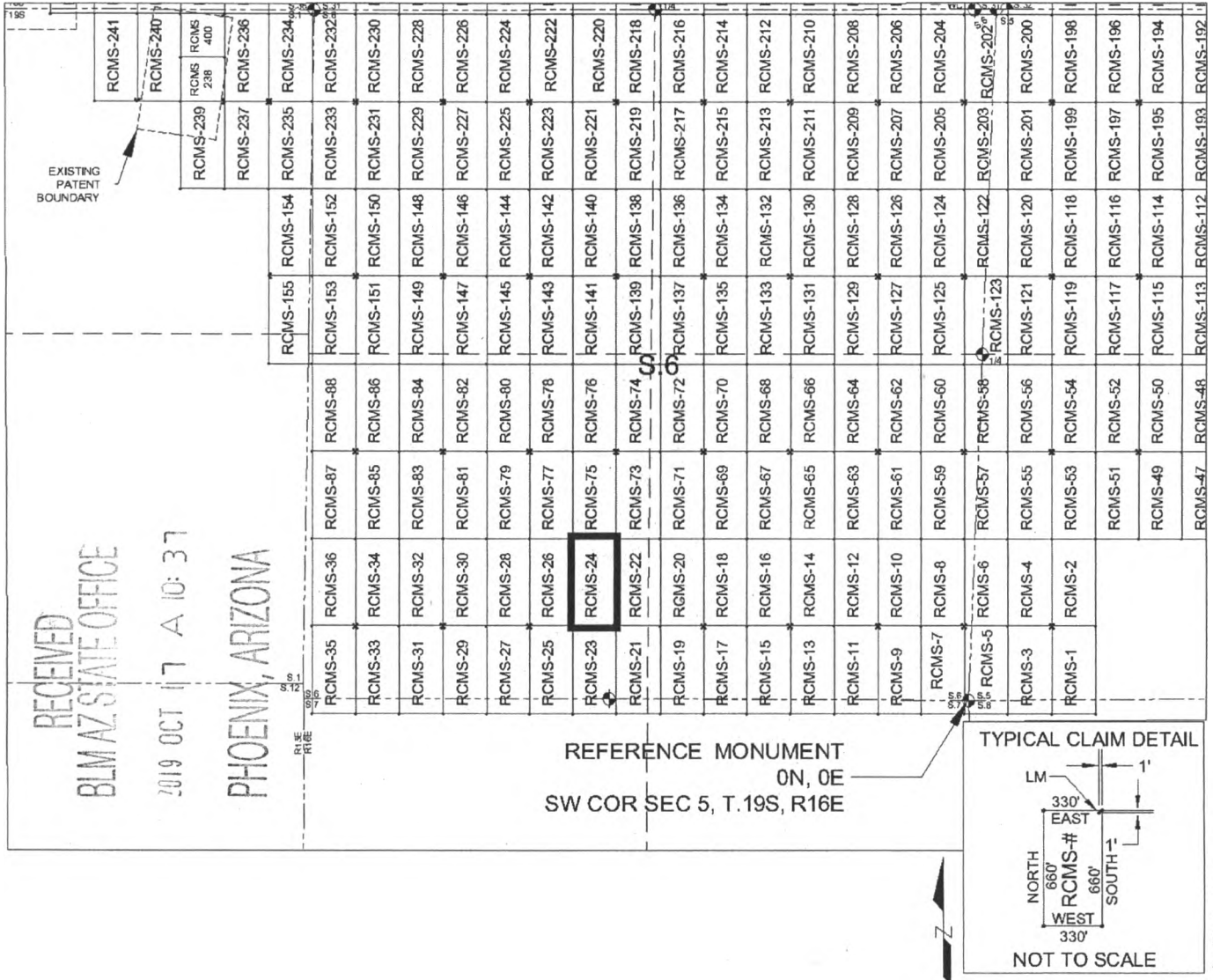
By: JOEL KARTCHNER 
AGENT: Darling Geomatics

AMC457240

When Filed Return To:
 Rosemont Copper Company
 5255 East Williams Circle
 Suite 1065
 Tucson, Arizona 85711

MILL SITE MAP

Mill Site (x) Placer ()



SCALE 1" = 1320 ft.

1. The above map depicts the RCMS-24 mill site claim, which is located in Section(s) 6, Township 19 SOUTH, Range 16 EAST, Gila & Salt River Meridian, Pima County, Arizona.
2. The type of corner and location monuments used are as follows: 2"X2"X5' WOOD POSTS.
3. The SOUTHEAST CORNER of the claim is located 560 feet North and 2673 feet West from the Southwest Corner of Section 5, T19S, R16E, Gila & Salt River Meridian, Pima County, Arizona. The bearings of side lines are NORTH and SOUTH and the bearings of the end lines are EAST and WEST. Distances in feet between claim corners are 330 feet for end lines and 660 for side lines.

When Filed Return To:
Rosemont Copper Company
5255 East Williams Circle
Suite 1065
Tucson, Arizona 85711

LOCATION NOTICE FOR MILL SITE CLAIM

NOTICE IS HEREBY GIVEN that the RCMS-25 mill site claim
has been located by:

Rosemont Copper Company
5255 East Williams Circle
Suite 1065
Tucson, Arizona 85711



The general course of this claim is NORTH TO SOUTH, and it is situated in the Rosemont Mining District in Pima County, Arizona. This claim is 660 feet in length and 330 feet in width, comprising approximately 5 acres. This claim is marked by five monuments, one at each corner and one at the location monument of each claim.

The location monument on which this notice is posted is situated within:

Section 6, Township 19 SOUTH, Range 16 EAST, Gila & Salt River Meridian, Pima County, Arizona and this claim encompasses portions of the following quarter section(s): THE SW 1/4 OF SECTION 6 & THE NW 1/4 OF SECTION 7, T19S, R16E, Gila & Salt River Meridian, Pima County, Arizona.

The location monument is set inside the NORTHWEST corner of the claim, approximately 1 foot EAST of the WEST line of the claim and 1 foot SOUTH of the NORTH line of the claim.

The locality of this claim with reference to some natural object or permanent monument and additional information (if any) concerning its locality are as follows:

The NORTHWEST CORNER of the claim is located 560 feet North and 3333 feet West from the Southwest Corner of Section 5, T19S, R16E, Gila & Salt River Meridian, Pima County, Arizona.

The undersigned, as agent for and on behalf of the locator, claims the ground as described above and as set forth on the attached claim map. This mill site claim is not intended to encroach on any private fee property or federal land that is not open for location. This mill site claim has been located for the purpose of appropriating nonmineral land (if any) that may lie within the boundaries of the underlying lode claim(s). This mill site claim is not intended as an abandonment of the underlying lode claim(s).

DATED AND POSTED on the ground this 12th day of SEPT, 2019.

By: JOEL KARTNER
AGENT: Darling Geomatics

AMC 457241

When Filed Return To:
 Rosemont Copper Company
 5255 East Williams Circle
 Suite 1065
 Tucson, Arizona 85711

MILL SITE MAP

Mill Site (x) Placer ()



1. The above map depicts the RCMS-25 mill site claim, which is located in Section(s) 6 & 7, Township 19 SOUTH, Range 16 EAST, Gila & Salt River Meridian, Pima County, Arizona.
2. The type of corner and location monuments used are as follows: 2"X2"X5' WOOD POSTS.
3. The NORTHWEST CORNER of the claim is located 560 feet North and 3333 feet West from the Southwest Corner of Section 5, T19S, R16E, Gila & Salt River Meridian, Pima County, Arizona. The bearings of side lines are NORTH and SOUTH and the bearings of the end lines are EAST and WEST. Distances in feet between claim corners are 330 feet for end lines and 660 for side lines.

AMC457241

When Filed Return To:
Rosemont Copper Company
5255 East Williams Circle
Suite 1065
Tucson, Arizona 85711

LOCATION NOTICE FOR MILL SITE CLAIM

NOTICE IS HEREBY GIVEN that the RCMS-26 mill site claim
has been located by:

Rosemont Copper Company
5255 East Williams Circle
Suite 1065
Tucson, Arizona 85711



The general course of this claim is SOUTH TO NORTH, and it is situated in the Rosemont Mining District in Pima County, Arizona. This claim is 660 feet in length and 330 feet in width, comprising approximately 5 acres. This claim is marked by five monuments, one at each corner and one at the location monument of each claim.

The location monument on which this notice is posted is situated within:

Section 6, Township 19 SOUTH, Range 16 EAST, Gila & Salt River Meridian, Pima County, Arizona and this claim encompasses portions of the following quarter section(s): THE SW 1/4 OF SECTION 6, T19S, R16E, Gila & Salt River Meridian, Pima County, Arizona.

The location monument is set inside the SOUTHWEST corner of the claim, approximately 1 foot EAST of the WEST line of the claim and 1 foot NORTH of the SOUTH line of the claim.

The locality of this claim with reference to some natural object or permanent monument and additional information (if any) concerning its locality are as follows:

The SOUTHWEST CORNER of the claim is located 560 feet North and 3333 feet West from the Southwest Corner of Section 5, T19S, R16E, Gila & Salt River Meridian, Pima County, Arizona.

The undersigned, as agent for and on behalf of the locator, claims the ground as described above and as set forth on the attached claim map. This mill site claim is not intended to encroach on any private fee property or federal land that is not open for location. This mill site claim has been located for the purpose of appropriating nonmineral land (if any) that may lie within the boundaries of the underlying lode claim(s). This mill site claim is not intended as an abandonment of the underlying lode claim(s).

AMC457242

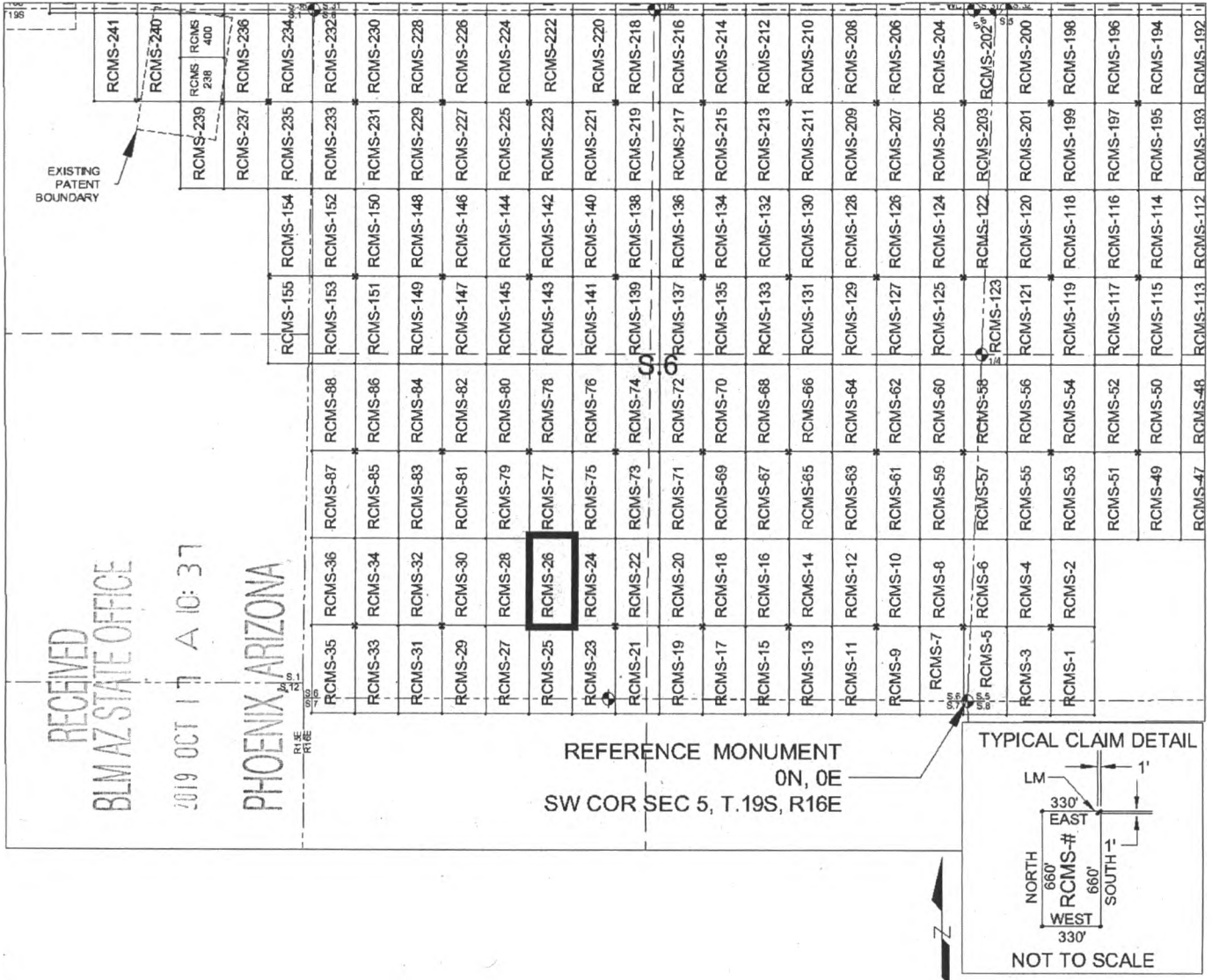
DATED AND POSTED on the ground this 12th day of SEPT, 2019.

By: JOEL KARTCHNER 
AGENT: Darling Geomatics

When Filed Return To:
 Rosemont Copper Company
 5255 East Williams Circle
 Suite 1065
 Tucson, Arizona 85711

MILL SITE MAP

Mill Site (x) Placer ()



1. The above map depicts the RCMS-26 mill site claim, which is located in Section(s) 6, Township 19 SOUTH, Range 16 EAST, Gila & Salt River Meridian, Pima County, Arizona.
2. The type of corner and location monuments used are as follows: 2"X2"X5' WOOD POSTS.
3. The SOUTHWEST CORNER of the claim is located 560 feet North and 3333 feet West from the Southwest Corner of Section 5, T19S, R16E, Gila & Salt River Meridian, Pima County, Arizona. The bearings of side lines are NORTH and SOUTH and the bearings of the end lines are EAST and WEST. Distances in feet between claim corners are 330 feet for end lines and 660 for side lines.


AZ 457242

When Filed Return To:
Rosemont Copper Company
5255 East Williams Circle
Suite 1065
Tucson, Arizona 85711

LOCATION NOTICE FOR MILL SITE CLAIM

NOTICE IS HEREBY GIVEN that the RCMS-27 mill site claim
has been located by:

Rosemont Copper Company
5255 East Williams Circle
Suite 1065
Tucson, Arizona 85711



The general course of this claim is NORTH TO SOUTH, and it is situated in the Rosemont Mining District in Pima County, Arizona. This claim is 660 feet in length and 330 feet in width, comprising approximately 5 acres. This claim is marked by five monuments, one at each corner and one at the location monument of each claim.

The location monument on which this notice is posted is situated within:

Section 6, Township 19 SOUTH, Range 16 EAST, Gila & Salt River Meridian, Pima County, Arizona and this claim encompasses portions of the following quarter section(s): THE SW 1/4 OF SECTION 6 & THE NW 1/4 OF SECTION 7, T19S, R16E, Gila & Salt River Meridian, Pima County, Arizona.

The location monument is set inside the NORTHEAST corner of the claim, approximately 1 foot WEST of the EAST line of the claim and 1 foot SOUTH of the NORTH line of the claim.

The locality of this claim with reference to some natural object or permanent monument and additional information (if any) concerning its locality are as follows:

The NORTHEAST CORNER of the claim is located 560 feet North and 3333 feet West from the Southwest Corner of Section 5, T19S, R16E, Gila & Salt River Meridian, Pima County, Arizona.

The undersigned, as agent for and on behalf of the locator, claims the ground as described above and as set forth on the attached claim map. This mill site claim is not intended to encroach on any private fee property or federal land that is not open for location. This mill site claim has been located for the purpose of appropriating nonmineral land (if any) that may lie within the boundaries of the underlying lode claim(s). This mill site claim is not intended as an abandonment of the underlying lode claim(s).

DATED AND POSTED on the ground this 12th day of SEPT, 2019.

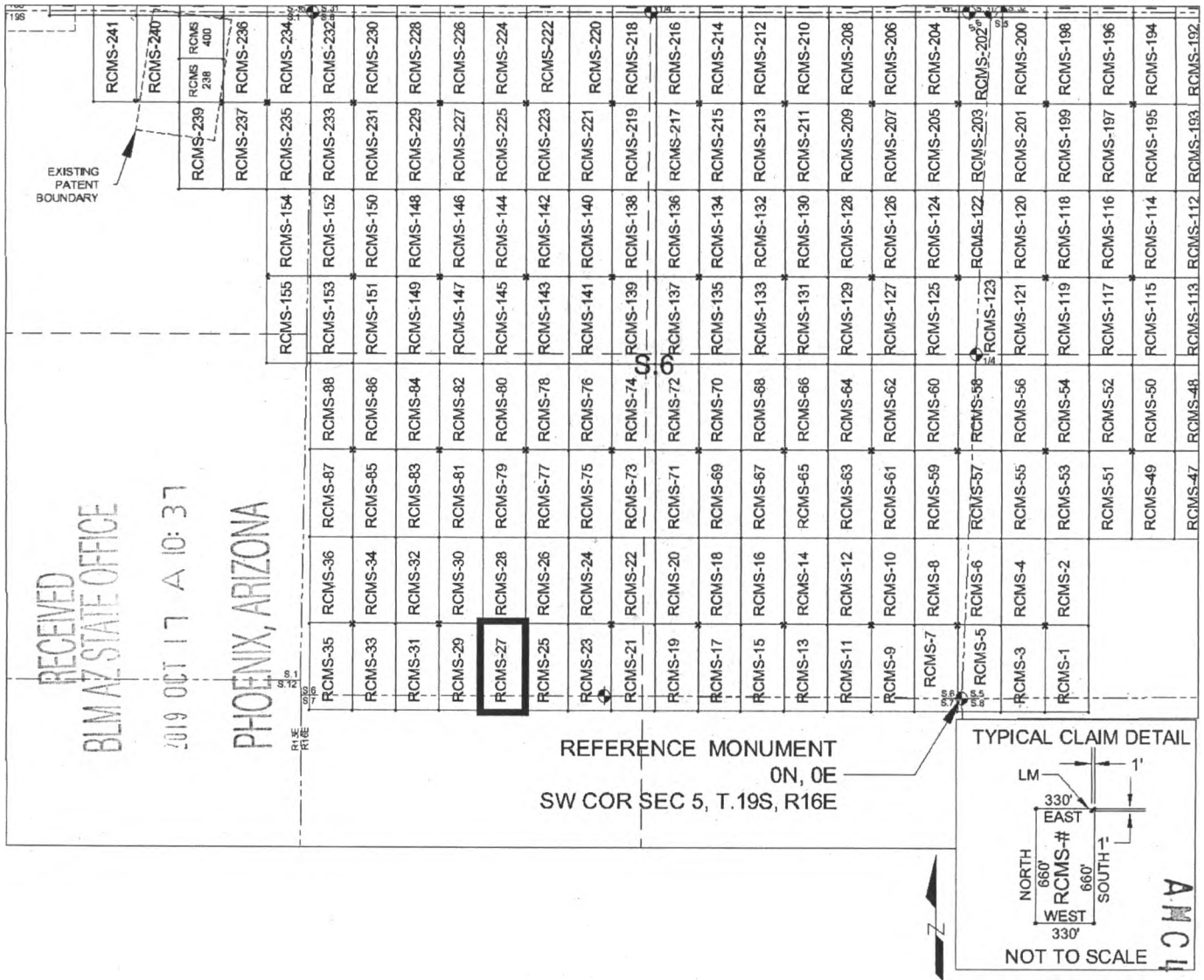
By: JOEL KARTCHNER 
AGENT: Darling Geomatics

AMC457243

When Filed Return To:
 Rosemont Copper Company
 5255 East Williams Circle
 Suite 1065
 Tucson, Arizona 85711

MILL SITE MAP

Mill Site (x) Placer ()



1. The above map depicts the RCMS-27 mill site claim, which is located in Section(s) 6 & 7, Township 19 SOUTH, Range 16 EAST, Gila & Salt River Meridian, Pima County, Arizona.
2. The type of corner and location monuments used are as follows: 2"X2"X5' WOOD POSTS.
3. The NORTHEAST CORNER of the claim is located 560 feet North and 3333 feet West from the Southwest Corner of Section 5, T19S, R16E, Gila & Salt River Meridian, Pima County, Arizona. The bearings of side lines are NORTH and SOUTH and the bearings of the end lines are EAST and WEST. Distances in feet between claim corners are 330 feet for end lines and 660 for side lines.


ANCL 57243

When Filed Return To:
Rosemont Copper Company
5255 East Williams Circle
Suite 1065
Tucson, Arizona 85711

LOCATION NOTICE FOR MILL SITE CLAIM

NOTICE IS HEREBY GIVEN that the RCMS-28 mill site claim
has been located by:

Rosemont Copper Company
5255 East Williams Circle
Suite 1065
Tucson, Arizona 85711



The general course of this claim is SOUTH TO NORTH, and it is situated in the Rosemont Mining District in Pima County, Arizona. This claim is 660 feet in length and 330 feet in width, comprising approximately 5 acres. This claim is marked by five monuments, one at each corner and one at the location monument of each claim.

The location monument on which this notice is posted is situated within:

Section 6, Township 19 SOUTH, Range 16 EAST, Gila & Salt River Meridian, Pima County, Arizona and this claim encompasses portions of the following quarter section(s): THE SW 1/4 OF SECTION 6, T19S, R16E, Gila & Salt River Meridian, Pima County, Arizona.

The location monument is set inside the SOUTHEAST corner of the claim, approximately 1 foot WEST of the EAST line of the claim and 1 foot NORTH of the SOUTH line of the claim.

The locality of this claim with reference to some natural object or permanent monument and additional information (if any) concerning its locality are as follows:

The SOUTHEAST CORNER of the claim is located 560 feet North and 3333 feet West from the Southwest Corner of Section 5, T19S, R16E, Gila & Salt River Meridian, Pima County, Arizona.

The undersigned, as agent for and on behalf of the locator, claims the ground as described above and as set forth on the attached claim map. This mill site claim is not intended to encroach on any private fee property or federal land that is not open for location. This mill site claim has been located for the purpose of appropriating nonmineral land (if any) that may lie within the boundaries of the underlying lode claim(s). This mill site claim is not intended as an abandonment of the underlying lode claim(s).

DATED AND POSTED on the ground this 12th day of SEPT, 2019.

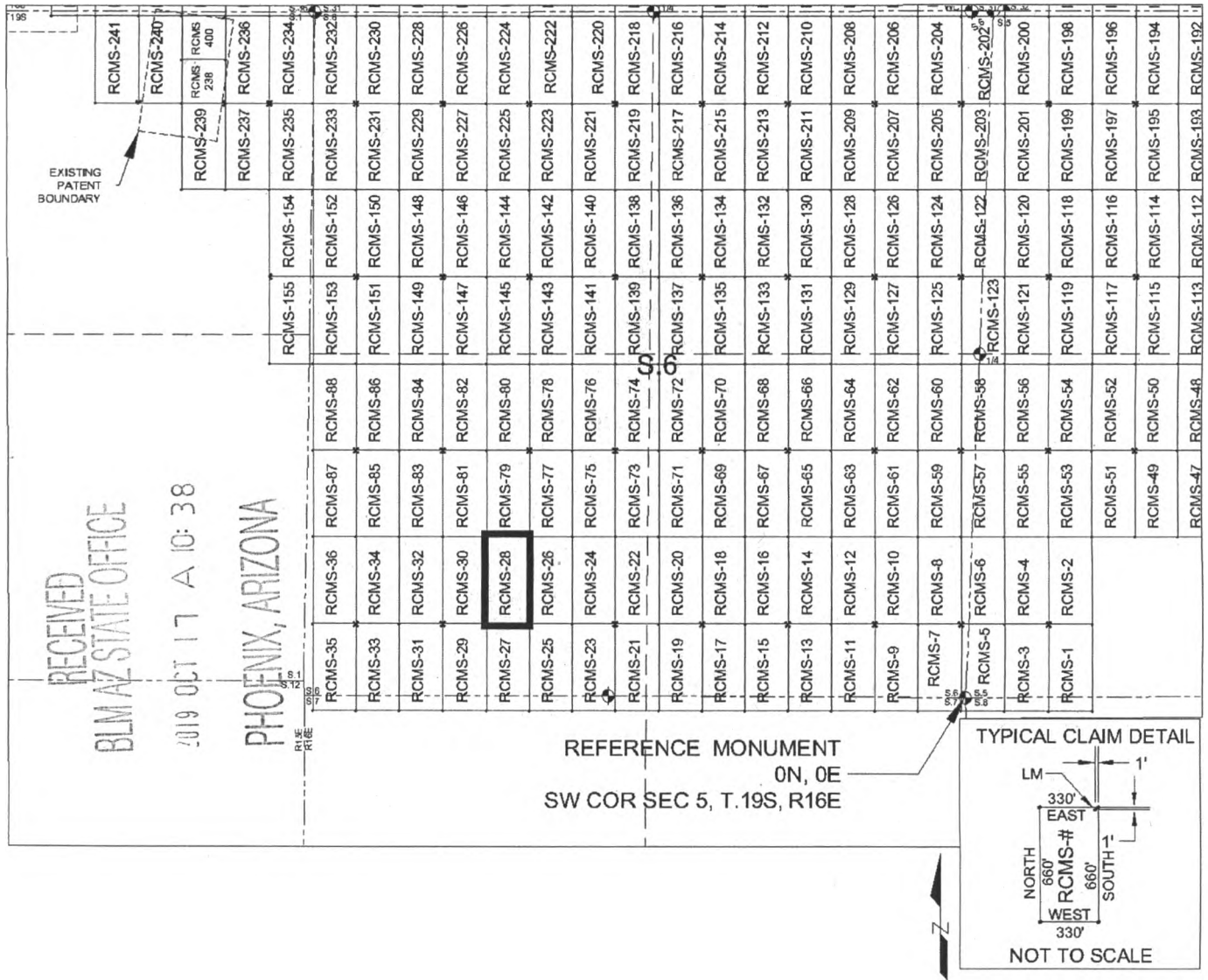
By: JOEL KARTCHNER
AGENT: Darling Geomatics

AMC 457244

When Filed Return To:
 Rosemont Copper Company
 5255 East Williams Circle
 Suite 1065
 Tucson, Arizona 85711

MILL SITE MAP

Mill Site (x) Placer ()



SCALE 1" = 1320 ft.

1. The above map depicts the RCMS-28 mill site claim, which is located in Section(s) 6, Township 19 SOUTH, Range 16 EAST, Gila & Salt River Meridian, Pima County, Arizona.
2. The type of corner and location monuments used are as follows: 2"X2"X5' WOOD POSTS.
3. The SOUTHEAST CORNER of the claim is located 560 feet North and 3333 feet West from the Southwest Corner of Section 5, T19S, R16E, Gila & Salt River Meridian, Pima County, Arizona. The bearings of side lines are NORTH and SOUTH and the bearings of the end lines are EAST and WEST. Distances in feet between claim corners are 330 feet for end lines and 660 for side lines.

When Filed Return To:
Rosemont Copper Company
5255 East Williams Circle
Suite 1065
Tucson, Arizona 85711

LOCATION NOTICE FOR MILL SITE CLAIM

NOTICE IS HEREBY GIVEN that the RCMS-29 mill site claim
has been located by:

Rosemont Copper Company
5255 East Williams Circle
Suite 1065
Tucson, Arizona 85711

RECEIVED
BLM AZ STATE OFFICE
2019 OCT 17 A 10:38
PHOENIX, ARIZONA

BLM
Date
Stamp

The general course of this claim is NORTH TO SOUTH, and it is situated in the Rosemont Mining District in Pima County, Arizona. This claim is 660 feet in length and 330 feet in width, comprising approximately 5 acres. This claim is marked by five monuments, one at each corner and one at the location monument of each claim.

The location monument on which this notice is posted is situated within:

Section 6, Township 19 SOUTH, Range 16 EAST, Gila & Salt River Meridian, Pima County, Arizona and this claim encompasses portions of the following quarter section(s): THE SW 1/4 OF SECTION 6 & THE NW 1/4 OF SECTION 7, T19S, R16E, Gila & Salt River Meridian, Pima County, Arizona.

The location monument is set inside the NORTHWEST corner of the claim, approximately 1 foot EAST of the WEST line of the claim and 1 foot SOUTH of the NORTH line of the claim.

The locality of this claim with reference to some natural object or permanent monument and additional information (if any) concerning its locality are as follows:

The NORTHWEST CORNER of the claim is located 560 feet North and 3993 feet West from the Southwest Corner of Section 5, T19S, R16E, Gila & Salt River Meridian, Pima County, Arizona.

The undersigned, as agent for and on behalf of the locator, claims the ground as described above and as set forth on the attached claim map. This mill site claim is not intended to encroach on any private fee property or federal land that is not open for location. This mill site claim has been located for the purpose of appropriating nonmineral land (if any) that may lie within the boundaries of the underlying lode claim(s). This mill site claim is not intended as an abandonment of the underlying lode claim(s).

DATED AND POSTED on the ground this 12th day of SEPT, 2019.

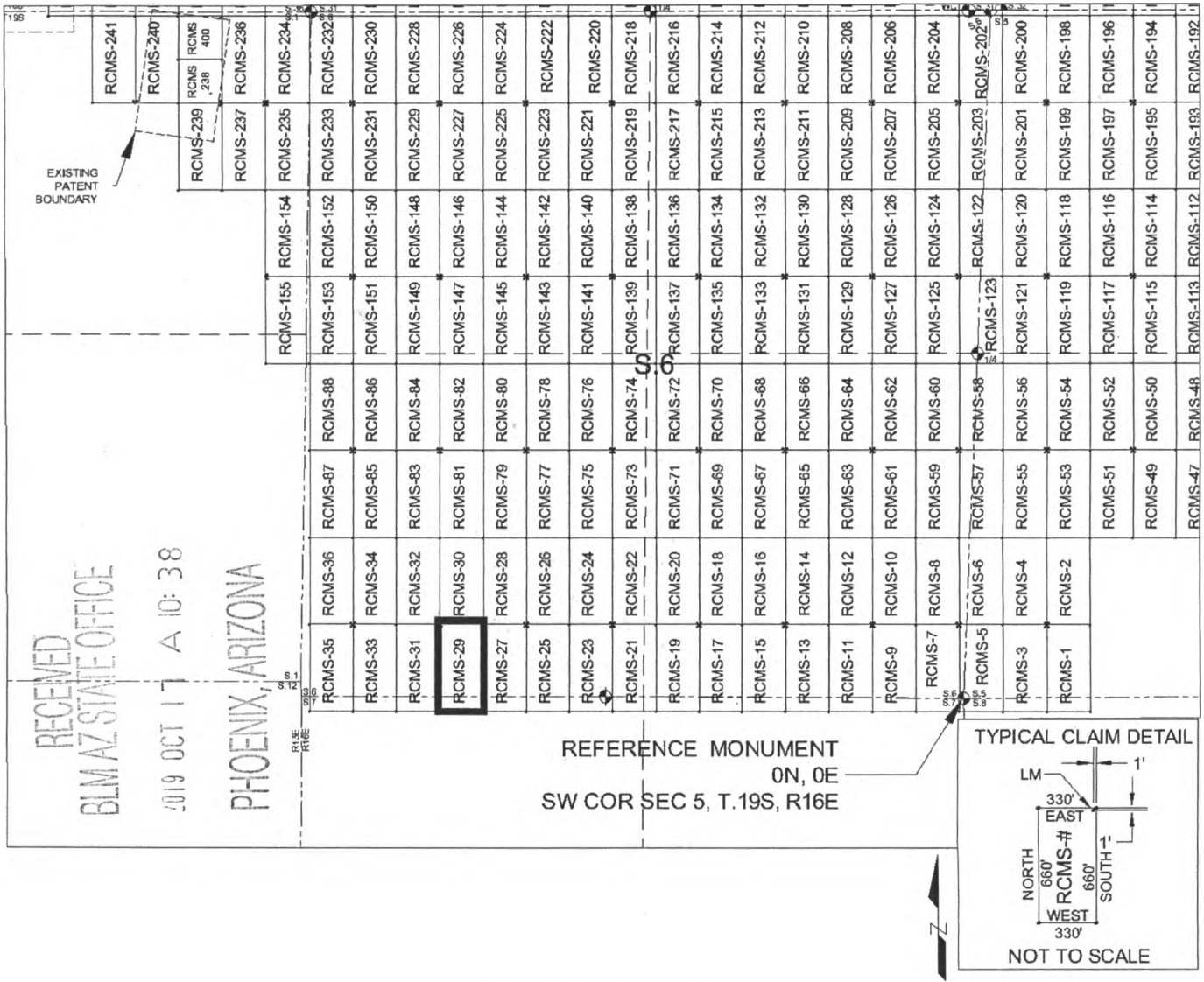
By: JOEL KARTCHNER
AGENT: Darling Geomatics

AMC 457245

When Filed Return To:
 Rosemont Copper Company
 5255 East Williams Circle
 Suite 1065
 Tucson, Arizona 85711

MILL SITE MAP

Mill Site (x) Placer ()



SCALE 1" = 1320 ft.

1. The above map depicts the RCMS-29 mill site claim, which is located in Section(s) 6 & 7, Township 19 SOUTH, Range 16 EAST, Gila & Salt River Meridian, Pima County, Arizona.
2. The type of corner and location monuments used are as follows: 2"X2"X5' WOOD POSTS.
3. The NORTHWEST CORNER of the claim is located 560 feet North and 3993 feet West from the Southwest Corner of Section 5, T19S, R16E, Gila & Salt River Meridian, Pima County, Arizona. The bearings of side lines are NORTH and SOUTH and the bearings of the end lines are EAST and WEST. Distances in feet between claim corners are 330 feet for end lines and 660 for side lines.


AMC 457245

When Filed Return To:
Rosemont Copper Company
5255 East Williams Circle
Suite 1065
Tucson, Arizona 85711

LOCATION NOTICE FOR MILL SITE CLAIM

NOTICE IS HEREBY GIVEN that the RCMS-30 mill site claim
has been located by:

Rosemont Copper Company
5255 East Williams Circle
Suite 1065
Tucson, Arizona 85711



The general course of this claim is SOUTH TO NORTH, and it is situated in the Rosemont Mining District in Pima County, Arizona. This claim is 660 feet in length and 330 feet in width, comprising approximately 5 acres. This claim is marked by five monuments, one at each corner and one at the location monument of each claim.

The location monument on which this notice is posted is situated within:

Section 6, Township 19 SOUTH, Range 16 EAST, Gila & Salt River Meridian, Pima County, Arizona and this claim encompasses portions of the following quarter section(s): THE SW 1/4 OF SECTION 6, T19S, R16E, Gila & Salt River Meridian, Pima County, Arizona.

The location monument is set inside the SOUTHWEST corner of the claim, approximately 1 foot EAST of the WEST line of the claim and 1 foot NORTH of the SOUTH line of the claim.

The locality of this claim with reference to some natural object or permanent monument and additional information (if any) concerning its locality are as follows:

The SOUTHWEST CORNER of the claim is located 560 feet North and 3993 feet West from the Southwest Corner of Section 5, T19S, R16E, Gila & Salt River Meridian, Pima County, Arizona.

The undersigned, as agent for and on behalf of the locator, claims the ground as described above and as set forth on the attached claim map. This mill site claim is not intended to encroach on any private fee property or federal land that is not open for location. This mill site claim has been located for the purpose of appropriating nonmineral land (if any) that may lie within the boundaries of the underlying lode claim(s). This mill site claim is not intended as an abandonment of the underlying lode claim(s).

AMC457246

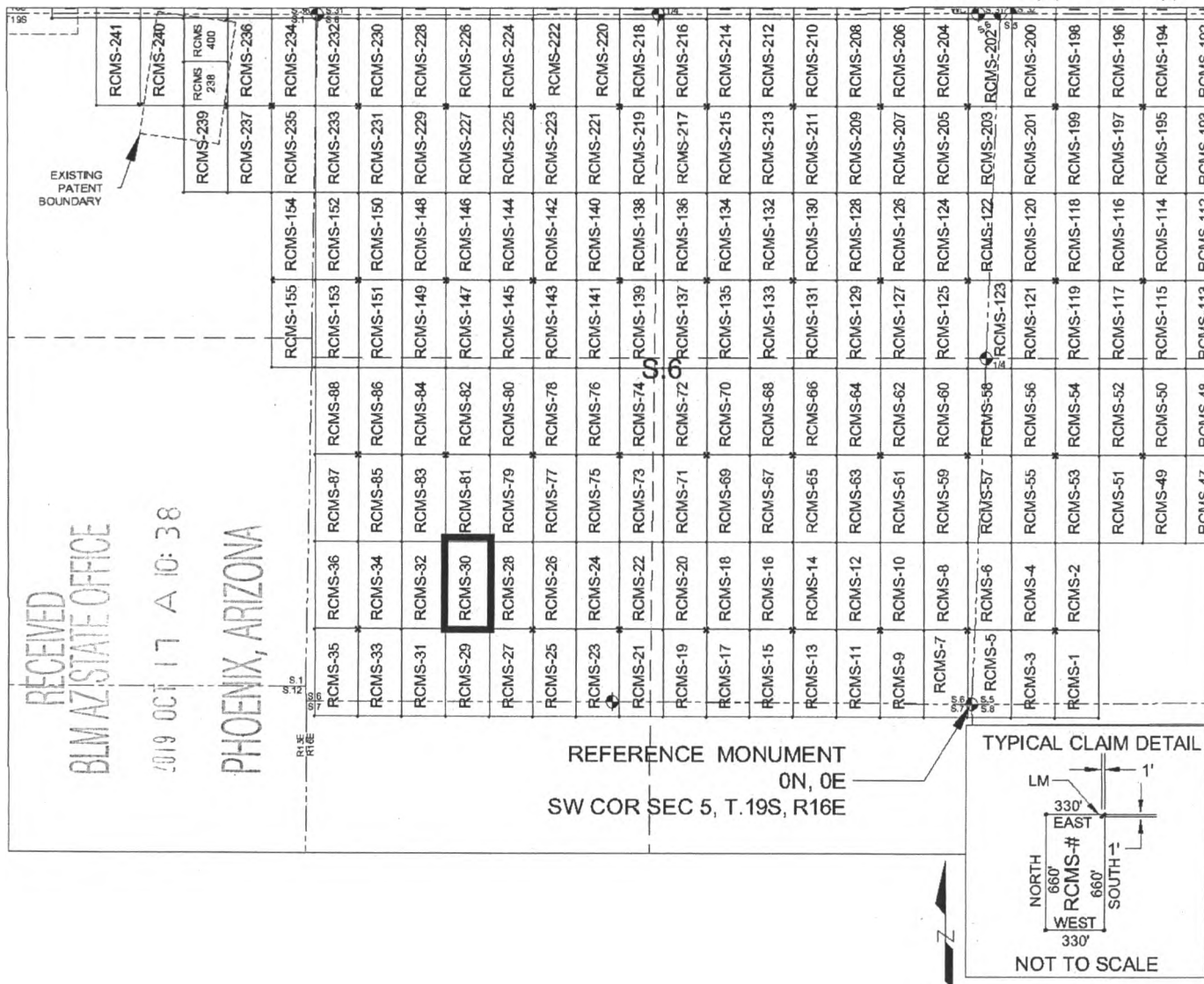
DATED AND POSTED on the ground this 12TH day of SEPT, 2019.

By: JOEL KAREHNER 
AGENT: Darling Geomatics

When Filed Return To:
 Rosemont Copper Company
 5255 East Williams Circle
 Suite 1065
 Tucson, Arizona 85711

MILL SITE MAP

Mill Site (x) Placer ()



1. The above map depicts the RCMS-30 mill site claim, which is located in Section(s) 6, Township 19 SOUTH, Range 16 EAST, Gila & Salt River Meridian, Pima County, Arizona.
2. The type of corner and location monuments used are as follows: 2"X2"X5' WOOD POSTS.
3. The SOUTHWEST CORNER of the claim is located 560 feet North and 3993 feet West from the Southwest Corner of Section 5, T19S, R16E, Gila & Salt River Meridian, Pima County, Arizona. The bearings of side lines are NORTH and SOUTH and the bearings of the end lines are EAST and WEST. Distances in feet between claim corners are 330 feet for end lines and 660 for side lines.

AMC 457246

When Filed Return To:
Rosemont Copper Company
5255 East Williams Circle
Suite 1065
Tucson, Arizona 85711

LOCATION NOTICE FOR MILL SITE CLAIM

NOTICE IS HEREBY GIVEN that the RCMS-31 mill site claim
has been located by:

Rosemont Copper Company
5255 East Williams Circle
Suite 1065
Tucson, Arizona 85711

RECEIVED
BLM AZ STATE OFFICE
2019 OCT 17 A 10:38
PHOENIX, ARIZONA

BLM
Date
Stamp

The general course of this claim is NORTH TO SOUTH, and it is situated in the Rosemont Mining District in Pima County, Arizona. This claim is 660 feet in length and 330 feet in width, comprising approximately 5 acres. This claim is marked by five monuments, one at each corner and one at the location monument of each claim.

The location monument on which this notice is posted is situated within:

Section 6, Township 19 SOUTH, Range 16 EAST, Gila & Salt River Meridian, Pima County, Arizona and this claim encompasses portions of the following quarter section(s): THE SW 1/4 OF SECTION 6 & THE NW 1/4 OF SECTION 7, T19S, R16E, Gila & Salt River Meridian, Pima County, Arizona.

The location monument is set inside the NORTHEAST corner of the claim, approximately 1 foot WEST of the EAST line of the claim and 1 foot SOUTH of the NORTH line of the claim.

The locality of this claim with reference to some natural object or permanent monument and additional information (if any) concerning its locality are as follows:

The NORTHEAST CORNER of the claim is located 560 feet North and 3993 feet West from the Southwest Corner of Section 5, T19S, R16E, Gila & Salt River Meridian, Pima County, Arizona.

The undersigned, as agent for and on behalf of the locator, claims the ground as described above and as set forth on the attached claim map. This mill site claim is not intended to encroach on any private fee property or federal land that is not open for location. This mill site claim has been located for the purpose of appropriating nonmineral land (if any) that may lie within the boundaries of the underlying lode claim(s). This mill site claim is not intended as an abandonment of the underlying lode claim(s).

DATED AND POSTED on the ground this 12th day of SEPT, 2019.

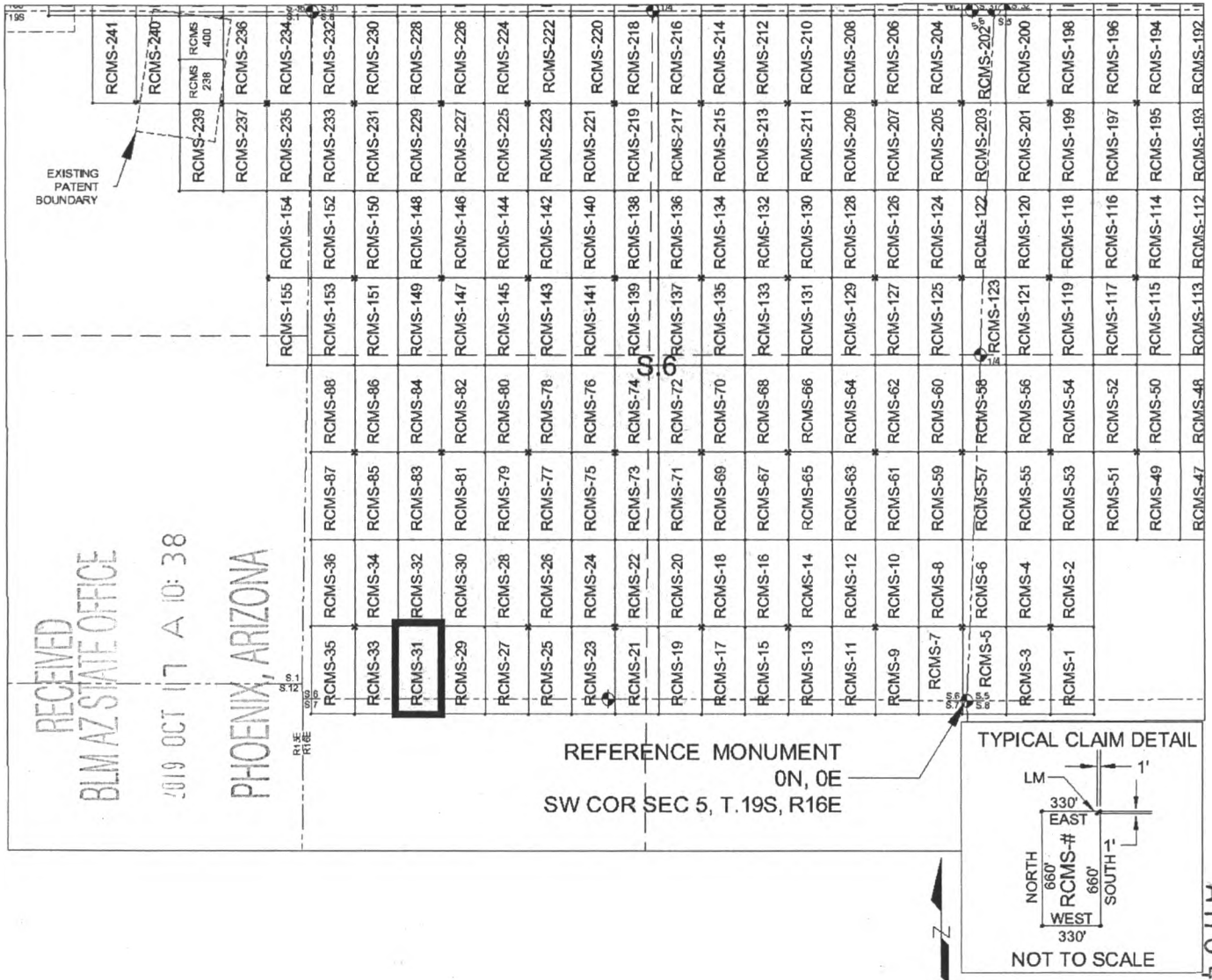
By: JOEL KARTCHER
AGENT: Darling Geomatics

AMC457247

When Filed Return To:
 Rosemont Copper Company
 5255 East Williams Circle
 Suite 1065
 Tucson, Arizona 85711

MILL SITE MAP

Mill Site (x) Placer ()



SCALE 1" = 1320 ft.

1. The above map depicts the RCMS-31 mill site claim, which is located in Section(s) 6 & 7, Township 19 SOUTH, Range 16 EAST, Gila & Salt River Meridian, Pima County, Arizona.
2. The type of corner and location monuments used are as follows: 2"X2"X5' WOOD POSTS.
3. The NORTHEAST CORNER of the claim is located 560 feet North and 3993 feet West from the Southwest Corner of Section 5, T19S, R16E, Gila & Salt River Meridian, Pima County, Arizona. The bearings of side lines are NORTH and SOUTH and the bearings of the end lines are EAST and WEST. Distances in feet between claim corners are 330 feet for end lines and 660 for side lines.

AMC 457247

When Filed Return To:
Rosemont Copper Company
5255 East Williams Circle
Suite 1065
Tucson, Arizona 85711

LOCATION NOTICE FOR MILL SITE CLAIM

NOTICE IS HEREBY GIVEN that the RCMS-32 mill site claim
has been located by:

Rosemont Copper Company
5255 East Williams Circle
Suite 1065
Tucson, Arizona 85711



The general course of this claim is SOUTH TO NORTH, and it is situated in the Rosemont Mining District in Pima County, Arizona. This claim is 660 feet in length and 330 feet in width, comprising approximately 5 acres. This claim is marked by five monuments, one at each corner and one at the location monument of each claim.

The location monument on which this notice is posted is situated within:

Section 6, Township 19 SOUTH, Range 16 EAST, Gila & Salt River Meridian, Pima County, Arizona and this claim encompasses portions of the following quarter section(s): THE SW 1/4 OF SECTION 6, T19S, R16E, Gila & Salt River Meridian, Pima County, Arizona.

The location monument is set inside the SOUTHEAST corner of the claim, approximately 1 foot WEST of the EAST line of the claim and 1 foot NORTH of the SOUTH line of the claim.

The locality of this claim with reference to some natural object or permanent monument and additional information (if any) concerning its locality are as follows:

The SOUTHEAST CORNER of the claim is located 560 feet North and 3993 feet West from the Southwest Corner of Section 5, T19S, R16E, Gila & Salt River Meridian, Pima County, Arizona.

The undersigned, as agent for and on behalf of the locator, claims the ground as described above and as set forth on the attached claim map. This mill site claim is not intended to encroach on any private fee property or federal land that is not open for location. This mill site claim has been located for the purpose of appropriating nonmineral land (if any) that may lie within the boundaries of the underlying lode claim(s). This mill site claim is not intended as an abandonment of the underlying lode claim(s).

DATED AND POSTED on the ground this 12th day of SEPT, 2019.

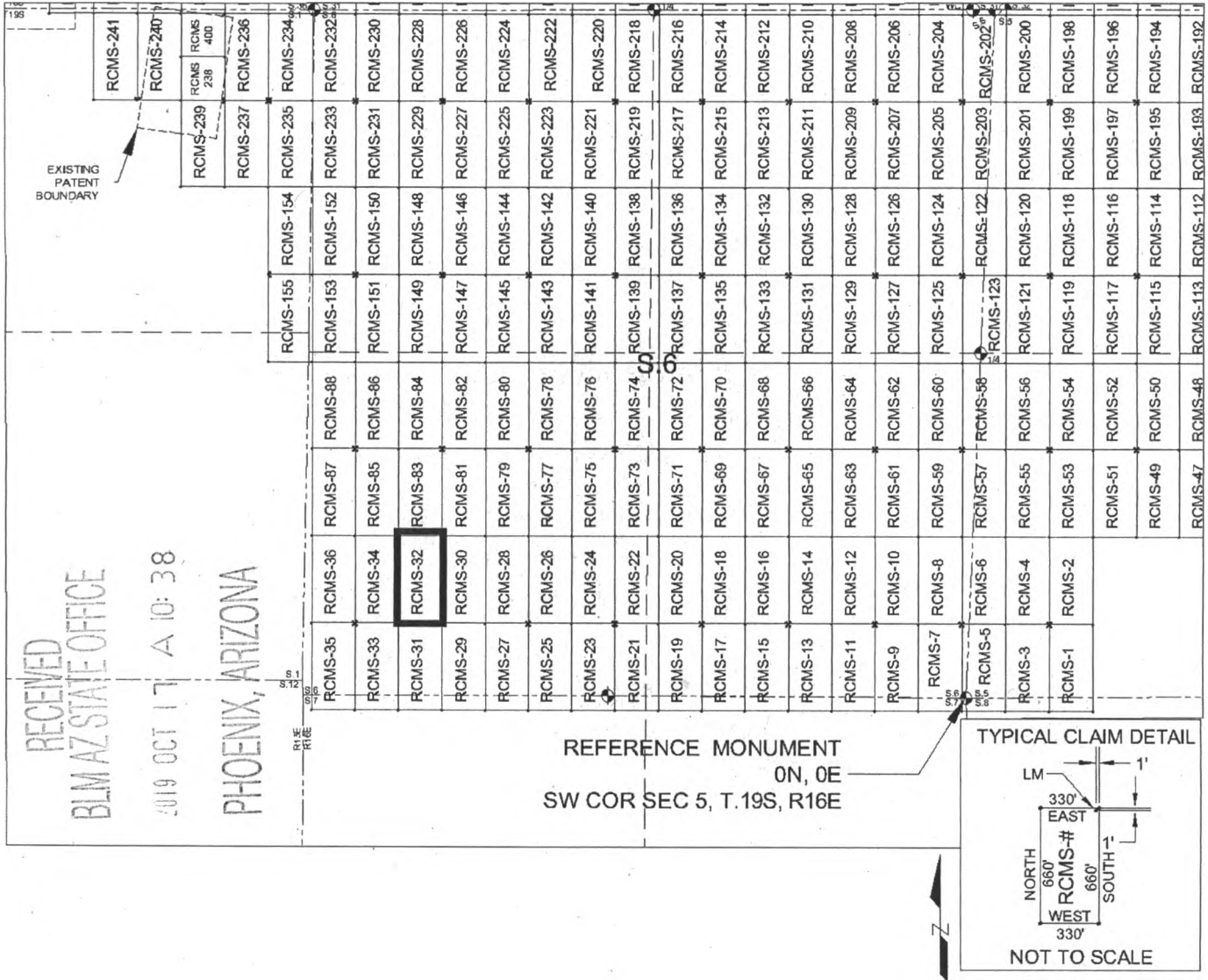
By: JOEL KARTCHNER
AGENT: Darling Geomatics

AMC457248

When Filed Return To:
 Rosemont Copper Company
 5255 East Williams Circle
 Suite 1065
 Tucson, Arizona 85711

MILL SITE MAP

Mill Site (x) Placer ()



SCALE 1" = 1320 ft.

1. The above map depicts the RCMS-32 mill site claim, which is located in Section(s) 6, Township 19 SOUTH, Range 16 EAST, Gila & Salt River Meridian, Pima County, Arizona.
2. The type of corner and location monuments used are as follows: 2"X2"X5' WOOD POSTS.
3. The SOUTHEAST CORNER of the claim is located 560 feet North and 3993 feet West from the Southwest Corner of Section 5, T19S, R16E, Gila & Salt River Meridian, Pima County, Arizona. The bearings of side lines are NORTH and SOUTH and the bearings of the end lines are EAST and WEST. Distances in feet between claim corners are 330 feet for end lines and 660 for side lines.

AMC457248

When Filed Return To:
Rosemont Copper Company
5255 East Williams Circle
Suite 1065
Tucson, Arizona 85711

LOCATION NOTICE FOR MILL SITE CLAIM

NOTICE IS HEREBY GIVEN that the RCMS-33 mill site claim
has been located by:

Rosemont Copper Company
5255 East Williams Circle
Suite 1065
Tucson, Arizona 85711



The general course of this claim is NORTH TO SOUTH, and it is situated in the Rosemont Mining District in Pima County, Arizona. This claim is 660 feet in length and 330 feet in width, comprising approximately 5 acres. This claim is marked by five monuments, one at each corner and one at the location monument of each claim.

The location monument on which this notice is posted is situated within:

Section 6, Township 19 SOUTH, Range 16 EAST, Gila & Salt River Meridian, Pima County, Arizona and this claim encompasses portions of the following quarter section(s): THE SW 1/4 OF SECTION 6 & THE NW 1/4 OF SECTION 7, T19S, R16E, Gila & Salt River Meridian, Pima County, Arizona.

The location monument is set inside the NORTHWEST corner of the claim, approximately 1 foot EAST of the WEST line of the claim and 1 foot SOUTH of the NORTH line of the claim.

The locality of this claim with reference to some natural object or permanent monument and additional information (if any) concerning its locality are as follows:

The NORTHWEST CORNER of the claim is located 560 feet North and 4653 feet West from the Southwest Corner of Section 5, T19S, R16E, Gila & Salt River Meridian, Pima County, Arizona.

The undersigned, as agent for and on behalf of the locator, claims the ground as described above and as set forth on the attached claim map. This mill site claim is not intended to encroach on any private fee property or federal land that is not open for location. This mill site claim has been located for the purpose of appropriating nonmineral land (if any) that may lie within the boundaries of the underlying lode claim(s). This mill site claim is not intended as an abandonment of the underlying lode claim(s).

DATED AND POSTED on the ground this 12th day of SEPT, 2019.

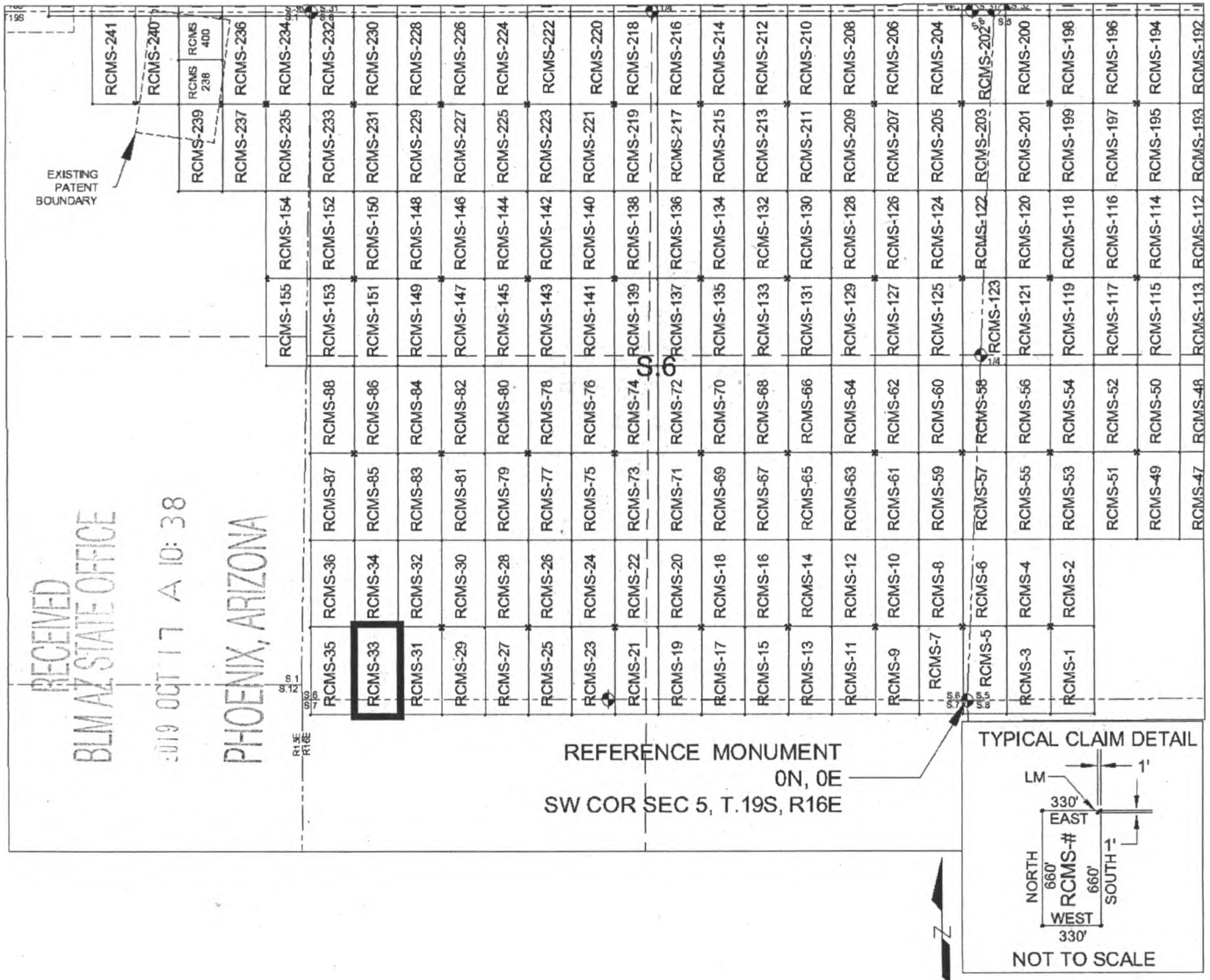
By: JOEL KARTCHNER
AGENT: Darling Geomatics

AMC 457249

When Filed Return To:
 Rosemont Copper Company
 5255 East Williams Circle
 Suite 1065
 Tucson, Arizona 85711

MILL SITE MAP

Mill Site (x) Placer ()



SCALE 1" = 1320 ft.

1. The above map depicts the RCMS-33 mill site claim, which is located in Section(s) 6 & 7, Township 19 SOUTH, Range 16 EAST, Gila & Salt River Meridian, Pima County, Arizona.
2. The type of corner and location monuments used are as follows: 2"X2"X5' WOOD POSTS.
3. The NORTHWEST CORNER of the claim is located 560 feet North and 4653 feet West from the Southwest Corner of Section 5, T19S, R16E, Gila & Salt River Meridian, Pima County, Arizona. The bearings of side lines are NORTH and SOUTH and the bearings of the end lines are EAST and WEST. Distances in feet between claim corners are 330 feet for end lines and 660 for side lines.

AMC457249

When Filed Return To:
Rosemont Copper Company
5255 East Williams Circle
Suite 1065
Tucson, Arizona 85711

LOCATION NOTICE FOR MILL SITE CLAIM

NOTICE IS HEREBY GIVEN that the RCMS-34 mill site claim
has been located by:

Rosemont Copper Company
5255 East Williams Circle
Suite 1065
Tucson, Arizona 85711



The general course of this claim is SOUTH TO NORTH, and it is situated in the Rosemont Mining District in Pima County, Arizona. This claim is 660 feet in length and 330 feet in width, comprising approximately 5 acres. This claim is marked by five monuments, one at each corner and one at the location monument of each claim.

The location monument on which this notice is posted is situated within:

Section 6, Township 19 SOUTH, Range 16 EAST, Gila & Salt River Meridian, Pima County, Arizona and this claim encompasses portions of the following quarter section(s): THE SW 1/4 OF SECTION 6, T19S, R16E, Gila & Salt River Meridian, Pima County, Arizona.

The location monument is set inside the SOUTHWEST corner of the claim, approximately 1 foot EAST of the WEST line of the claim and 1 foot NORTH of the SOUTH line of the claim.

The locality of this claim with reference to some natural object or permanent monument and additional information (if any) concerning its locality are as follows:

The SOUTHWEST CORNER of the claim is located 560 feet North and 4653 feet West from the Southwest Corner of Section 5, T19S, R16E, Gila & Salt River Meridian, Pima County, Arizona.

The undersigned, as agent for and on behalf of the locator, claims the ground as described above and as set forth on the attached claim map. This mill site claim is not intended to encroach on any private fee property or federal land that is not open for location. This mill site claim has been located for the purpose of appropriating nonmineral land (if any) that may lie within the boundaries of the underlying lode claim(s). This mill site claim is not intended as an abandonment of the underlying lode claim(s).

DATED AND POSTED on the ground this 12th day of SEPT, 2019.

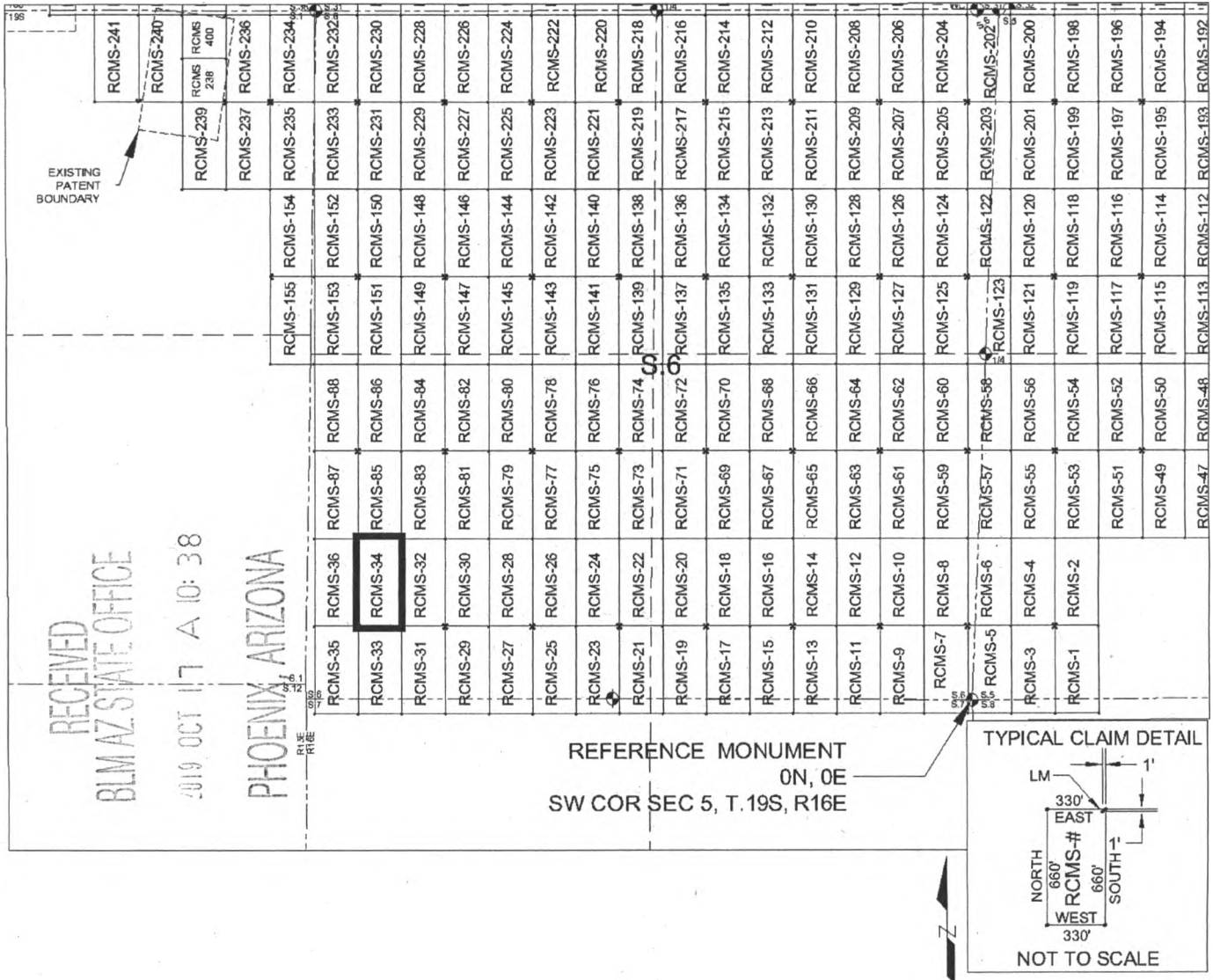
By: JOEL KARTNER
AGENT: Darling Geomatics

AMC457250

When Filed Return To:
 Rosemont Copper Company
 5255 East Williams Circle
 Suite 1065
 Tucson, Arizona 85711

MILL SITE MAP

Mill Site (x) Placer ()



SCALE 1" = 1320 ft.

1. The above map depicts the RCMS-34 mill site claim, which is located in Section(s) 6, Township 19 SOUTH, Range 16 EAST, Gila & Salt River Meridian, Pima County, Arizona.
2. The type of corner and location monuments used are as follows: 2"X2"X5' WOOD POSTS.
3. The SOUTHWEST CORNER of the claim is located 560 feet North and 4653 feet West from the Southwest Corner of Section 5, T19S, R16E, Gila & Salt River Meridian, Pima County, Arizona. The bearings of side lines are NORTH and SOUTH and the bearings of the end lines are EAST and WEST. Distances in feet between claim corners are 330 feet for end lines and 660 for side lines.

AHC457250

When Filed Return To:
Rosemont Copper Company
5255 East Williams Circle
Suite 1065
Tucson, Arizona 85711

LOCATION NOTICE FOR MILL SITE CLAIM

NOTICE IS HEREBY GIVEN that the RCMS-35 mill site claim
has been located by:

Rosemont Copper Company
5255 East Williams Circle
Suite 1065
Tucson, Arizona 85711

BLM Date Stamp	RECEIVED BLM AZ STATE OFFICE 2019 OCT 17 A 10:38 PHOENIX, ARIZONA
----------------------	--

The general course of this claim is NORTH TO SOUTH, and it is situated in the Rosemont Mining District in Pima County, Arizona. This claim is 660 feet in length and 330 feet in width, comprising approximately 5 acres. This claim is marked by five monuments, one at each corner and one at the location monument of each claim.

The location monument on which this notice is posted is situated within:

Section 6, Township 19 SOUTH, Range 16 EAST, Gila & Salt River Meridian, Pima County, Arizona and this claim encompasses portions of the following quarter section(s): THE SW 1/4 OF SECTION 6 & THE NW 1/4 OF SECTION 7, T19S, R16E, Gila & Salt River Meridian, Pima County, Arizona.

The location monument is set inside the NORTHEAST corner of the claim, approximately 1 foot WEST of the EAST line of the claim and 1 foot SOUTH of the NORTH line of the claim.

The locality of this claim with reference to some natural object or permanent monument and additional information (if any) concerning its locality are as follows:

The NORTHEAST CORNER of the claim is located 560 feet North and 4653 feet West from the Southwest Corner of Section 5, T19S, R16E, Gila & Salt River Meridian, Pima County, Arizona.

The undersigned, as agent for and on behalf of the locator, claims the ground as described above and as set forth on the attached claim map. This mill site claim is not intended to encroach on any private fee property or federal land that is not open for location. This mill site claim has been located for the purpose of appropriating nonmineral land (if any) that may lie within the boundaries of the underlying lode claim(s). This mill site claim is not intended as an abandonment of the underlying lode claim(s).

DATED AND POSTED on the ground this 12TH day of SEPT, 2019.

By: JOEL KATZNER
AGENT: Darling Geomatics

AMC 457251

When Filed Return To:
 Rosemont Copper Company
 5255 East Williams Circle
 Suite 1065
 Tucson, Arizona 85711

MILL SITE MAP

Mill Site (x) Placer ()



SCALE 1" = 1320 ft.

1. The above map depicts the RCMS-35 mill site claim, which is located in Section(s) 6 & 7, Township 19 SOUTH, Range 16 EAST, Gila & Salt River Meridian, Pima County, Arizona.
2. The type of corner and location monuments used are as follows: 2"X2"X5' WOOD POSTS.
3. The NORTHEAST CORNER of the claim is located 560 feet North and 4653 feet West from the Southwest Corner of Section 5, T19S, R16E, Gila & Salt River Meridian, Pima County, Arizona. The bearings of side lines are NORTH and SOUTH and the bearings of the end lines are EAST and WEST. Distances in feet between claim corners are 330 feet for end lines and 660 for side lines.


AHC457251

When Filed Return To:
Rosemont Copper Company
5255 East Williams Circle
Suite 1065
Tucson, Arizona 85711

LOCATION NOTICE FOR MILL SITE CLAIM

NOTICE IS HEREBY GIVEN that the RCMS-36 mill site claim
has been located by:

Rosemont Copper Company
5255 East Williams Circle
Suite 1065
Tucson, Arizona 85711



The general course of this claim is SOUTH TO NORTH, and it is situated in the Rosemont Mining District in Pima County, Arizona. This claim is 660 feet in length and 330 feet in width, comprising approximately 5 acres. This claim is marked by five monuments, one at each corner and one at the location monument of each claim.

The location monument on which this notice is posted is situated within:

Section 6, Township 19 SOUTH, Range 16 EAST, Gila & Salt River Meridian, Pima County, Arizona and this claim encompasses portions of the following quarter section(s): THE SW 1/4 OF SECTION 6, T19S, R16E, Gila & Salt River Meridian, Pima County, Arizona.

The location monument is set inside the SOUTHEAST corner of the claim, approximately 1 foot WEST of the EAST line of the claim and 1 foot NORTH of the SOUTH line of the claim.

The locality of this claim with reference to some natural object or permanent monument and additional information (if any) concerning its locality are as follows:

The SOUTHEAST CORNER of the claim is located 560 feet North and 4653 feet West from the Southwest Corner of Section 5, T19S, R16E, Gila & Salt River Meridian, Pima County, Arizona.

The undersigned, as agent for and on behalf of the locator, claims the ground as described above and as set forth on the attached claim map. This mill site claim is not intended to encroach on any private fee property or federal land that is not open for location. This mill site claim has been located for the purpose of appropriating nonmineral land (if any) that may lie within the boundaries of the underlying lode claim(s). This mill site claim is not intended as an abandonment of the underlying lode claim(s).

DATED AND POSTED on the ground this 12th day of SEPT, 2019.

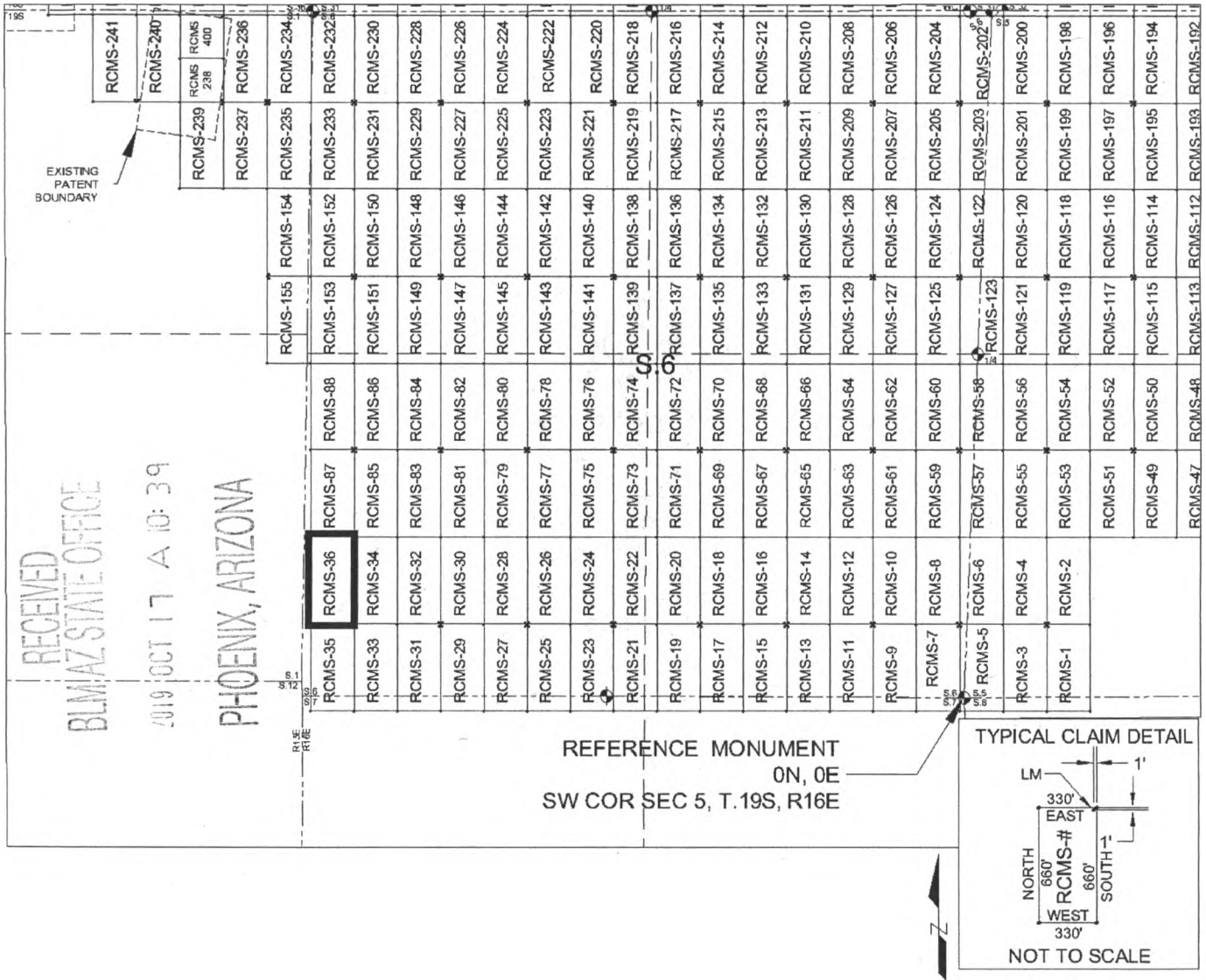
By: JOEL KARTCHNER
AGENT: Darling Geomatics

AMC457252

When Filed Return To:
 Rosemont Copper Company
 5255 East Williams Circle
 Suite 1065
 Tucson, Arizona 85711

MILL SITE MAP

Mill Site (x) Placer ()



SCALE 1" = 1320 ft.

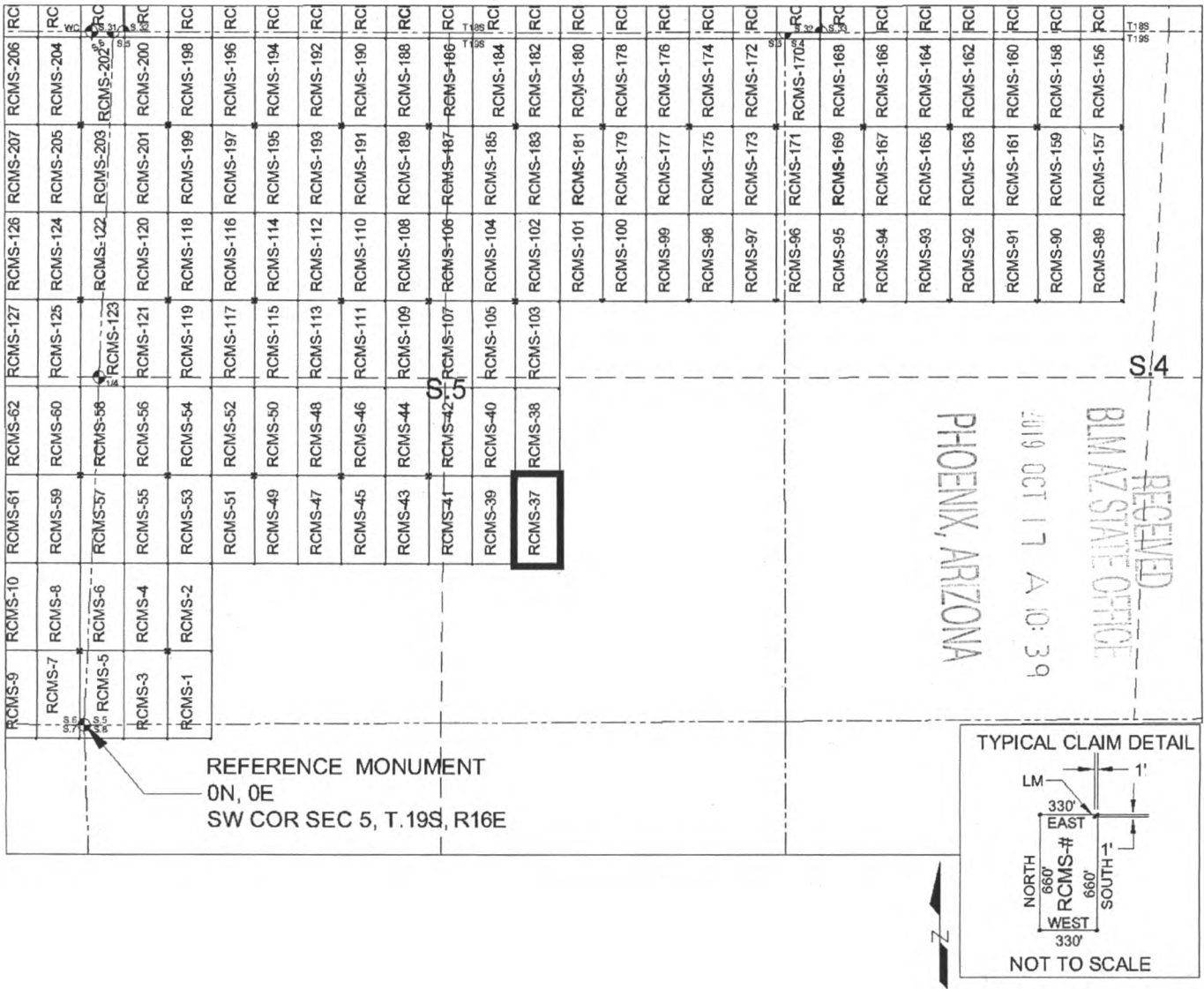
1. The above map depicts the RCMS-36 mill site claim, which is located in Section(s) 6, Township 19 SOUTH, Range 16 EAST, Gila & Salt River Meridian, Pima County, Arizona.
2. The type of corner and location monuments used are as follows: 2"X2"X5' WOOD POSTS.
3. The SOUTHEAST CORNER of the claim is located 560 feet North and 4653 feet West from the Southwest Corner of Section 5, T19S, R16E, Gila & Salt River Meridian, Pima County, Arizona. The bearings of side lines are NORTH and SOUTH and the bearings of the end lines are EAST and WEST. Distances in feet between claim corners are 330 feet for end lines and 660 for side lines.

AMC 457252

When Filed Return To:
 Rosemont Copper Company
 5255 East Williams Circle
 Suite 1065
 Tucson, Arizona 85711

MILL SITE MAP

Mill Site (x) Placer ()



SCALE 1" = 1320 ft.

1. The above map depicts the RCMS-37 mill site claim, which is located in Section(s) 5, Township 19 SOUTH, Range 16 EAST, Gila & Salt River Meridian, Pima County, Arizona.
2. The type of corner and location monuments used are as follows: 2"X2"X5' WOOD POSTS.
3. The NORTHWEST CORNER of the claim is located 1880 feet North and 3267 feet East from the Southwest Corner of Section 5, T19S, R16E, Gila & Salt River Meridian, Pima County, Arizona. The bearings of side lines are NORTH and SOUTH and the bearings of the end lines are EAST and WEST. Distances in feet between claim corners are 330 feet for end lines and 660 for side lines.

AMC 457253

When Filed Return To:
Rosemont Copper Company
5255 East Williams Circle
Suite 1065
Tucson, Arizona 85711

LOCATION NOTICE FOR MILL SITE CLAIM

NOTICE IS HEREBY GIVEN that the RCMS-37 mill site claim
has been located by:

Rosemont Copper Company
5255 East Williams Circle
Suite 1065
Tucson, Arizona 85711

BLM
Date
Stamp

RECEIVED
BLM AZ STATE OFFICE
PHOENIX, ARIZONA
2019 OCT 17 A 10:39

The general course of this claim is NORTH TO SOUTH, and it is situated in the Rosemont Mining District in Pima County, Arizona. This claim is 660 feet in length and 330 feet in width, comprising approximately 5 acres. This claim is marked by five monuments, one at each corner and one at the location monument of each claim.

The location monument on which this notice is posted is situated within:

Section 5, Township 19 SOUTH, Range 16 EAST, Gila & Salt River Meridian, Pima County, Arizona and this claim encompasses portions of the following quarter section(s): THE SE 1/4 OF SECTION 5, T19S, R16E, Gila & Salt River Meridian, Pima County, Arizona.

The location monument is set inside the NORTHWEST corner of the claim, approximately 1 foot EAST of the WEST line of the claim and 1 foot SOUTH of the NORTH line of the claim.

The locality of this claim with reference to some natural object or permanent monument and additional information (if any) concerning its locality are as follows:

The NORTHWEST CORNER of the claim is located 1880 feet North and 3267 feet East from the Southwest Corner of Section 5, T19S, R16E, Gila & Salt River Meridian, Pima County, Arizona.

The undersigned, as agent for and on behalf of the locator, claims the ground as described above and as set forth on the attached claim map. This mill site claim is not intended to encroach on any private fee property or federal land that is not open for location. This mill site claim has been located for the purpose of appropriating nonmineral land (if any) that may lie within the boundaries of the underlying lode claim(s). This mill site claim is not intended as an abandonment of the underlying lode claim(s).

DATED AND POSTED on the ground this 17th day of September, 2019.

By: *Darling Geomatics*
AGENT: Darling Geomatics

AMC 45725

When Filed Return To:
Rosemont Copper Company
5255 East Williams Circle
Suite 1065
Tucson, Arizona 85711

LOCATION NOTICE FOR MILL SITE CLAIM

NOTICE IS HEREBY GIVEN that the RCMS-38 mill site claim
has been located by:

Rosemont Copper Company
5255 East Williams Circle
Suite 1065
Tucson, Arizona 85711

RECEIVED
BLM AZ STATE OFFICE
2019 OCT 17 A 10:39
PHOENIX, ARIZONA

BLM
Date
Stamp

The general course of this claim is SOUTH TO NORTH, and it is situated in the Rosemont Mining District in Pima County, Arizona. This claim is 660 feet in length and 330 feet in width, comprising approximately 5 acres. This claim is marked by five monuments, one at each corner and one at the location monument of each claim.

The location monument on which this notice is posted is situated within:

Section 5, Township 19 SOUTH, Range 16 EAST, Gila & Salt River Meridian, Pima County, Arizona and this claim encompasses portions of the following quarter section(s): THE SE 1/4 OF SECTION 5, T19S, R16E, Gila & Salt River Meridian, Pima County, Arizona.

The location monument is set inside the SOUTHWEST corner of the claim, approximately 1 foot EAST of the WEST line of the claim and 1 foot NORTH of the SOUTH line of the claim.

The locality of this claim with reference to some natural object or permanent monument and additional information (if any) concerning its locality are as follows:

The SOUTHWEST CORNER of the claim is located 1880 feet North and 3267 feet East from the Southwest Corner of Section 5, T19S, R16E, Gila & Salt River Meridian, Pima County, Arizona.

The undersigned, as agent for and on behalf of the locator, claims the ground as described above and as set forth on the attached claim map. This mill site claim is not intended to encroach on any private fee property or federal land that is not open for location. This mill site claim has been located for the purpose of appropriating nonmineral land (if any) that may lie within the boundaries of the underlying lode claim(s). This mill site claim is not intended as an abandonment of the underlying lode claim(s).

AMC 457254

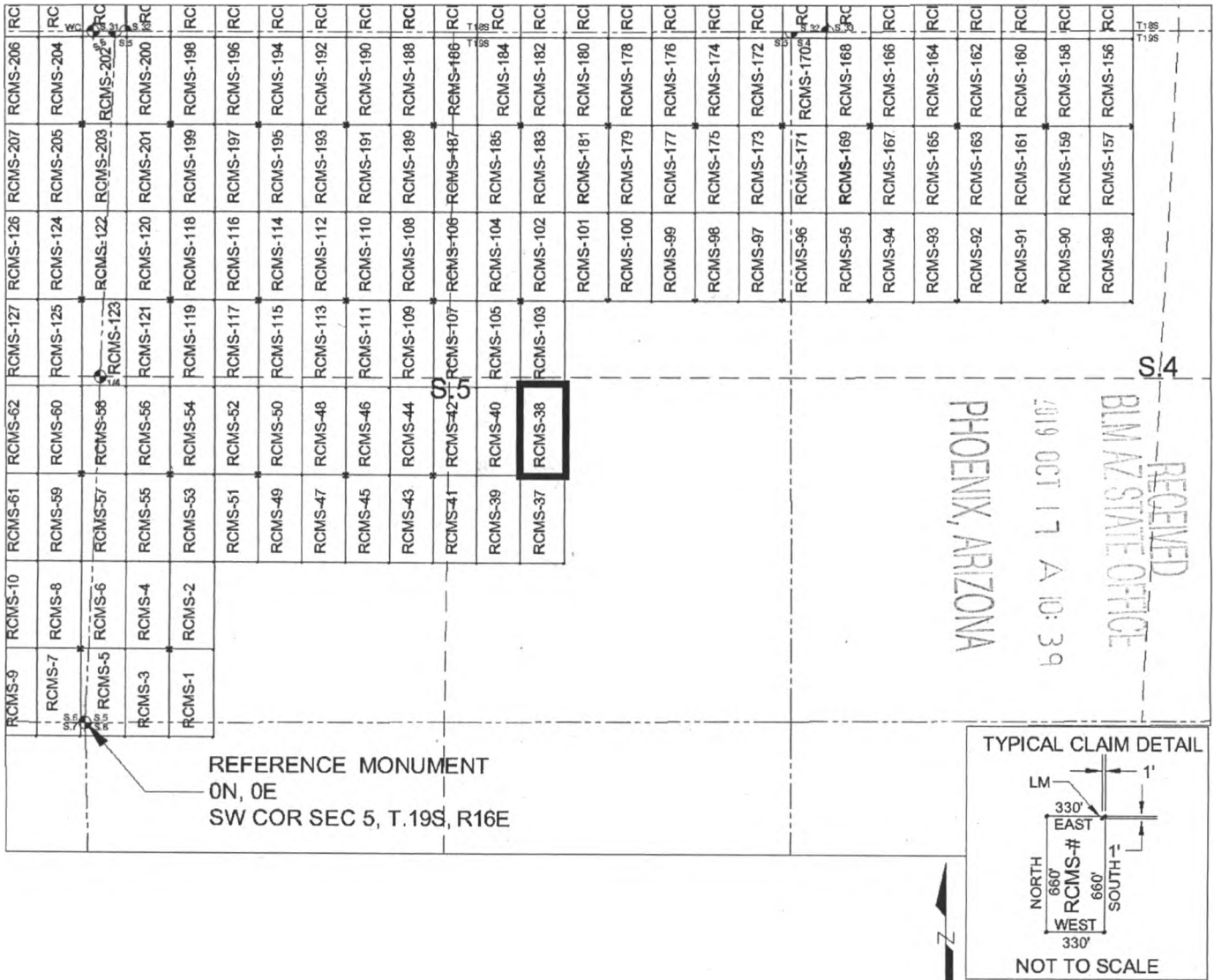
DATED AND POSTED on the ground this 17th day of September, 2019.

By: Darling Geomatics
AGENT: Darling Geomatics

When Filed Return To:
 Rosemont Copper Company
 5255 East Williams Circle
 Suite 1065
 Tucson, Arizona 85711

MILL SITE MAP

Mill Site (x) Placer ()



SCALE 1" = 1320 ft.

1. The above map depicts the RCMS-38 mill site claim, which is located in Section(s) 5, Township 19 SOUTH, Range 16 EAST, Gila & Salt River Meridian, Pima County, Arizona.
2. The type of corner and location monuments used are as follows: 2"X2"X5' WOOD POSTS.
3. The SOUTHWEST CORNER of the claim is located 1880 feet North and 3267 feet East from the Southwest Corner of Section 5, T19S, R16E, Gila & Salt River Meridian, Pima County, Arizona. The bearings of side lines are NORTH and SOUTH and the bearings of the end lines are EAST and WEST. Distances in feet between claim corners are 330 feet for end lines and 660 for side lines.

AMC457254

When Filed Return To:
Rosemont Copper Company
5255 East Williams Circle
Suite 1065
Tucson, Arizona 85711

LOCATION NOTICE FOR MILL SITE CLAIM

NOTICE IS HEREBY GIVEN that the RCMS-39 mill site claim
has been located by:

Rosemont Copper Company
5255 East Williams Circle
Suite 1065
Tucson, Arizona 85711

RECEIVED
BLM AZ STATE OFFICE
2019 OCT 17 A 10:39
PHOENIX, ARIZONA

BLM
Date
Stamp

The general course of this claim is NORTH TO SOUTH, and it is situated in the Rosemont Mining District in Pima County, Arizona. This claim is 660 feet in length and 330 feet in width, comprising approximately 5 acres. This claim is marked by five monuments, one at each corner and one at the location monument of each claim.

The location monument on which this notice is posted is situated within:

Section 5, Township 19 SOUTH, Range 16 EAST, Gila & Salt River Meridian, Pima County, Arizona and this claim encompasses portions of the following quarter section(s): THE SE 1/4 OF SECTION 5, T19S, R16E, Gila & Salt River Meridian, Pima County, Arizona.

The location monument is set inside the NORTHEAST corner of the claim, approximately 1 foot WEST of the EAST line of the claim and 1 foot SOUTH of the NORTH line of the claim.

The locality of this claim with reference to some natural object or permanent monument and additional information (if any) concerning its locality are as follows:

The NORTHEAST CORNER of the claim is located 1880 feet North and 3267 feet East from the Southwest Corner of Section 5, T19S, R16E, Gila & Salt River Meridian, Pima County, Arizona.

The undersigned, as agent for and on behalf of the locator, claims the ground as described above and as set forth on the attached claim map. This mill site claim is not intended to encroach on any private fee property or federal land that is not open for location. This mill site claim has been located for the purpose of appropriating nonmineral land (if any) that may lie within the boundaries of the underlying lode claim(s). This mill site claim is not intended as an abandonment of the underlying lode claim(s).

DATED AND POSTED on the ground this 17th day of September, 2019.

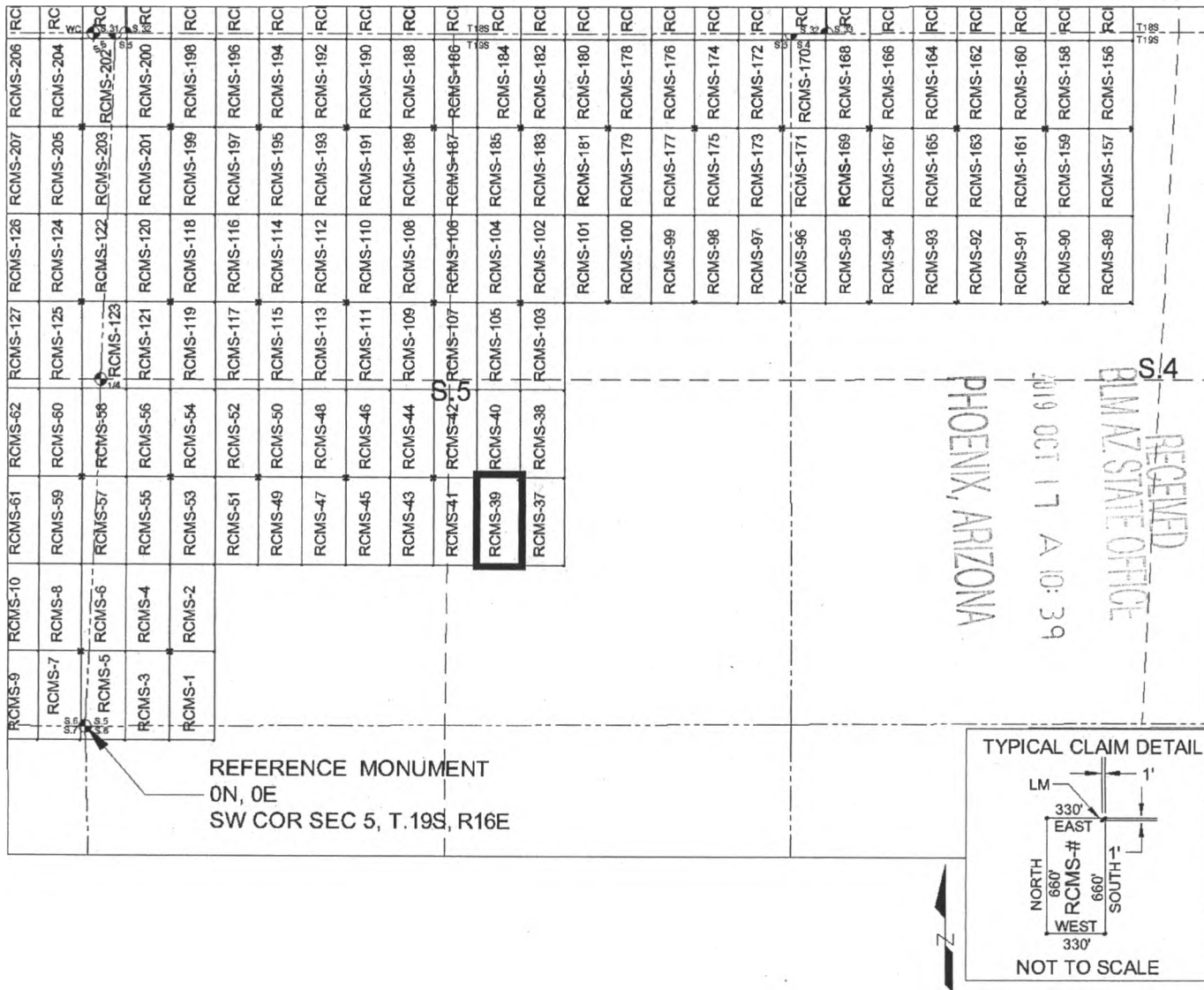
By: *Richard L. Darling*
AGENT: Darling Geomatics

AMC 457255

When Filed Return To:
 Rosemont Copper Company
 5255 East Williams Circle
 Suite 1065
 Tucson, Arizona 85711

MILL SITE MAP

Mill Site (x) Placer ()



1. The above map depicts the RCMS-39 mill site claim, which is located in Section(s) 5, Township 19 SOUTH, Range 16 EAST, Gila & Salt River Meridian, Pima County, Arizona.
2. The type of corner and location monuments used are as follows: 2"X2"X5' WOOD POSTS.
3. The NORTHEAST CORNER of the claim is located 1880 feet North and 3267 feet East from the Southwest Corner of Section 5, T19S, R16E, Gila & Salt River Meridian, Pima County, Arizona. The bearings of side lines are NORTH and SOUTH and the bearings of the end lines are EAST and WEST. Distances in feet between claim corners are 330 feet for end lines and 660 for side lines.

AMC 457255

When Filed Return To:
Rosemont Copper Company
5255 East Williams Circle
Suite 1065
Tucson, Arizona 85711

LOCATION NOTICE FOR MILL SITE CLAIM

NOTICE IS HEREBY GIVEN that the RCMS-40 mill site claim
has been located by:

Rosemont Copper Company
5255 East Williams Circle
Suite 1065
Tucson, Arizona 85711

BLM
Date
Stamp

RECEIVED
BLM AZ STATE OFFICE
2019 OCT 17 A 10:40
PHOENIX, ARIZONA

The general course of this claim is SOUTH TO NORTH, and it is situated in the Rosemont Mining District in Pima County, Arizona. This claim is 660 feet in length and 330 feet in width, comprising approximately 5 acres. This claim is marked by five monuments, one at each corner and one at the location monument of each claim.

The location monument on which this notice is posted is situated within:

Section 5, Township 19 SOUTH, Range 16 EAST, Gila & Salt River Meridian, Pima County, Arizona and this claim encompasses portions of the following quarter section(s): THE SE 1/4 OF SECTION 5, T19S, R16E, Gila & Salt River Meridian, Pima County, Arizona.

The location monument is set inside the SOUTHEAST corner of the claim, approximately 1 foot WEST of the EAST line of the claim and 1 foot NORTH of the SOUTH line of the claim.

The locality of this claim with reference to some natural object or permanent monument and additional information (if any) concerning its locality are as follows:

The SOUTHEAST CORNER of the claim is located 1880 feet North and 3267 feet East from the Southwest Corner of Section 5, T19S, R16E, Gila & Salt River Meridian, Pima County, Arizona.

The undersigned, as agent for and on behalf of the locator, claims the ground as described above and as set forth on the attached claim map. This mill site claim is not intended to encroach on any private fee property or federal land that is not open for location. This mill site claim has been located for the purpose of appropriating nonmineral land (if any) that may lie within the boundaries of the underlying lode claim(s). This mill site claim is not intended as an abandonment of the underlying lode claim(s).

DATED AND POSTED on the ground this 17th day of September, 2019.

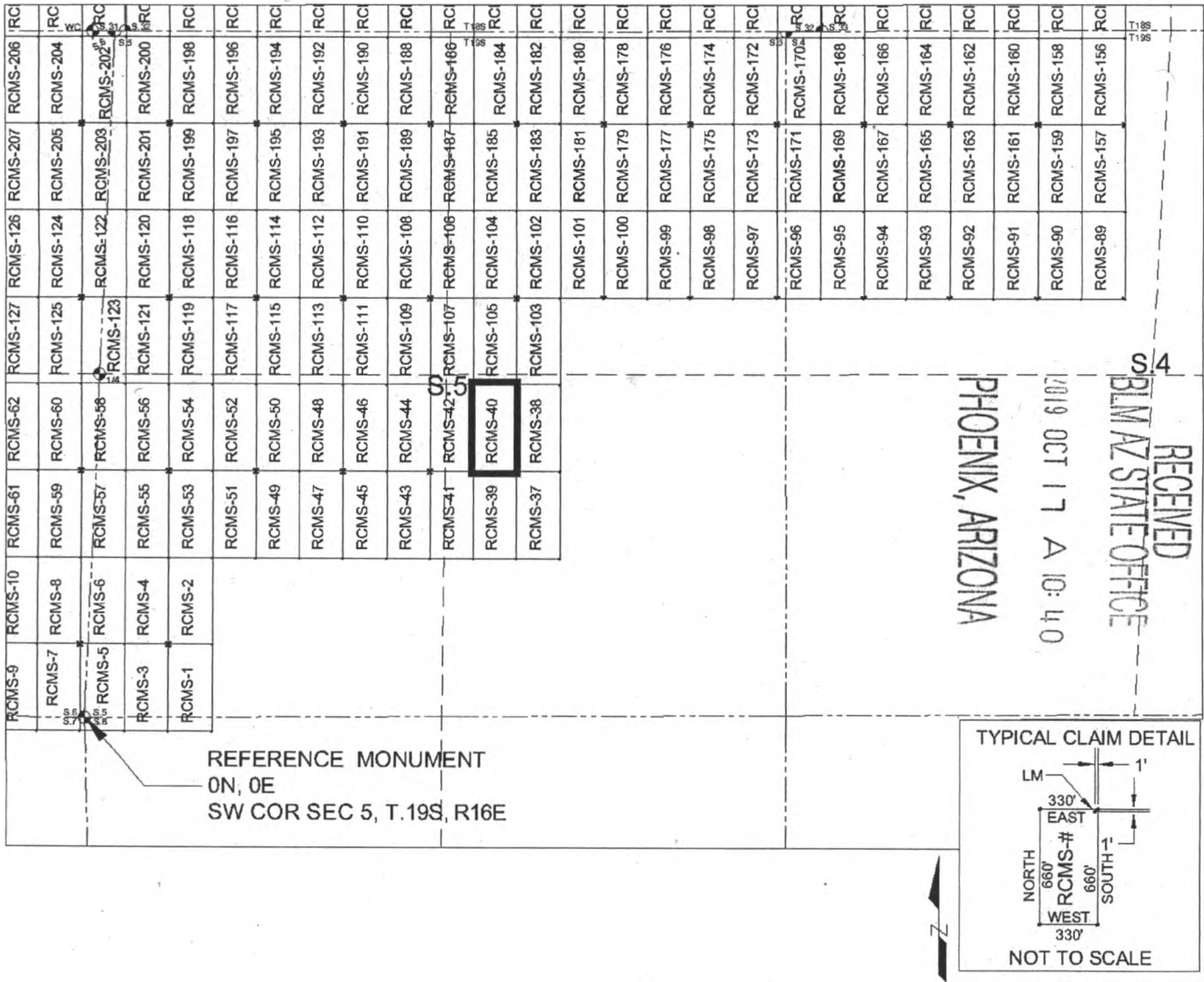
By: [Signature]
AGENT: Darling Geomatics

AMC 4572510

When Filed Return To:
 Rosemont Copper Company
 5255 East Williams Circle
 Suite 1065
 Tucson, Arizona 85711

MILL SITE MAP

Mill Site (x) Placer ()



RECEIVED
 PIMA STATE OFFICE
 2019 OCT 17 A 10:40
 PHOENIX, ARIZONA

ANC 457256

SCALE 1" = 1320 ft.

1. The above map depicts the RCMS-40 mill site claim, which is located in Section(s) 5, Township 19 SOUTH, Range 16 EAST, Gila & Salt River Meridian, Pima County, Arizona.
2. The type of corner and location monuments used are as follows: 2"X2"X5' WOOD POSTS.
3. The SOUTHEAST CORNER of the claim is located 1880 feet North and 3267 feet East from the Southwest Corner of Section 5, T19S, R16E, Gila & Salt River Meridian, Pima County, Arizona. The bearings of side lines are NORTH and SOUTH and the bearings of the end lines are EAST and WEST. Distances in feet between claim corners are 330 feet for end lines and 660 for side lines.

When Filed Return To:
Rosemont Copper Company
5255 East Williams Circle
Suite 1065
Tucson, Arizona 85711

LOCATION NOTICE FOR MILL SITE CLAIM

NOTICE IS HEREBY GIVEN that the RCMS-41 mill site claim
has been located by:

Rosemont Copper Company
5255 East Williams Circle
Suite 1065
Tucson, Arizona 85711

RECEIVED
BLM AZ STATE OFFICE
2019 OCT 17 A 10:40
PHOENIX, ARIZONA

BLM
Date
Stamp

The general course of this claim is NORTH TO SOUTH, and it is situated in the Rosemont Mining District in Pima County, Arizona. This claim is 660 feet in length and 330 feet in width, comprising approximately 5 acres. This claim is marked by five monuments, one at each corner and one at the location monument of each claim.

The location monument on which this notice is posted is situated within:

Section 5, Township 19 SOUTH, Range 16 EAST, Gila & Salt River Meridian, Pima County, Arizona and this claim encompasses portions of the following quarter section(s): THE SW 1/4 OF SECTION 5 & THE SE 1/4 OF SECTION 5, T19S, R16E, Gila & Salt River Meridian, Pima County, Arizona.

The location monument is set inside the NORTHWEST corner of the claim, approximately 1 foot EAST of the WEST line of the claim and 1 foot SOUTH of the NORTH line of the claim.

The locality of this claim with reference to some natural object or permanent monument and additional information (if any) concerning its locality are as follows:

The NORTHWEST CORNER of the claim is located 1880 feet North and 2607 feet East from the Southwest Corner of Section 5, T19S, R16E, Gila & Salt River Meridian, Pima County, Arizona.

The undersigned, as agent for and on behalf of the locator, claims the ground as described above and as set forth on the attached claim map. This mill site claim is not intended to encroach on any private fee property or federal land that is not open for location. This mill site claim has been located for the purpose of appropriating nonmineral land (if any) that may lie within the boundaries of the underlying lode claim(s). This mill site claim is not intended as an abandonment of the underlying lode claim(s).

DATED AND POSTED on the ground this 17th day of September, 2019.

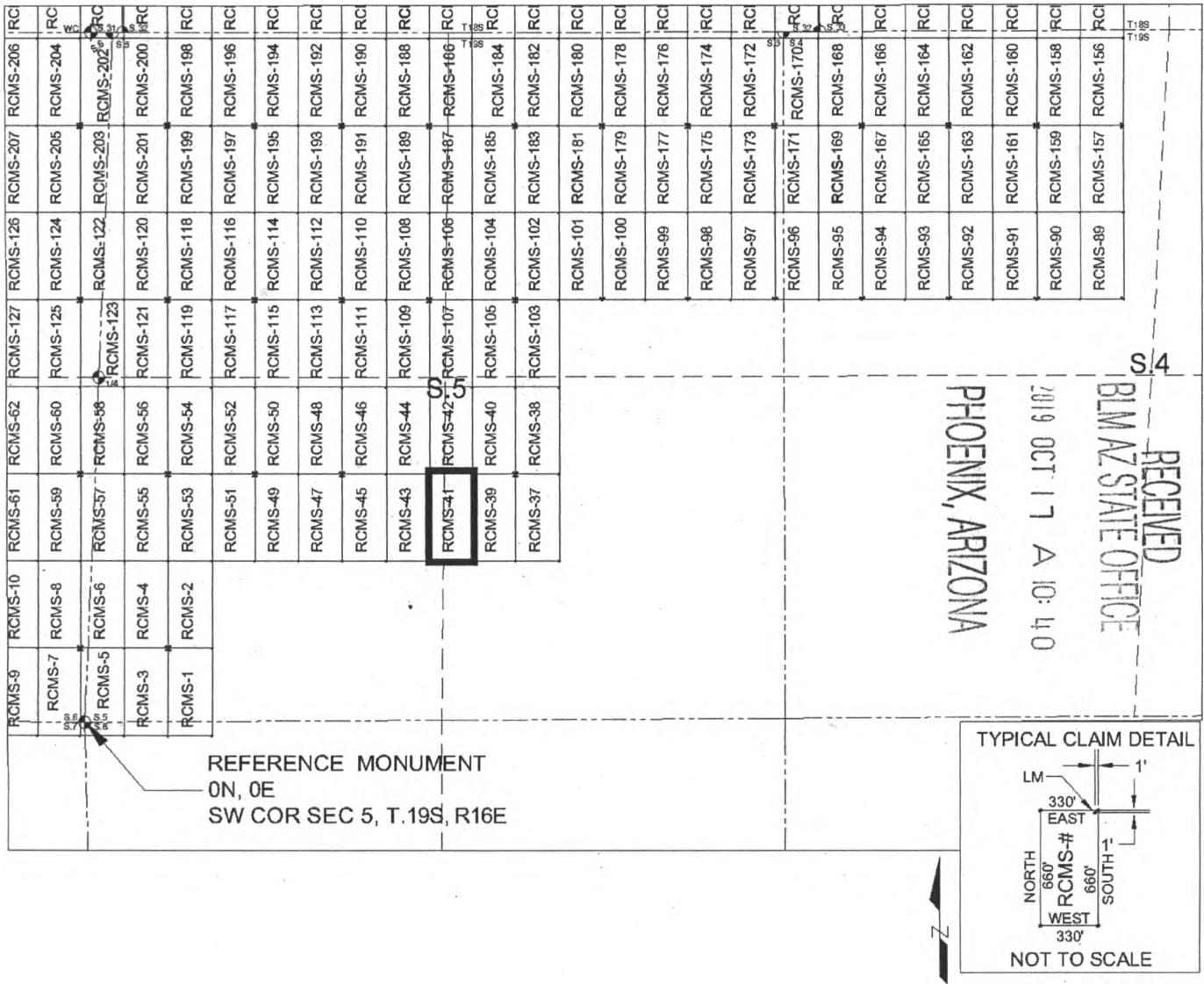
By: [Signature]
AGENT: Darling Geomatics

AMC457257

When Filed Return To:
 Rosemont Copper Company
 5255 East Williams Circle
 Suite 1065
 Tucson, Arizona 85711

MILL SITE MAP

Mill Site (x) Placer ()



SCALE 1" = 1320 ft.

1. The above map depicts the RCMS-41 mill site claim, which is located in Section(s) 5, Township 19 SOUTH, Range 16 EAST, Gila & Salt River Meridian, Pima County, Arizona.
2. The type of corner and location monuments used are as follows: 2"X2"X5' WOOD POSTS.
3. The NORTHWEST CORNER of the claim is located 1880 feet North and 2607 feet East from the Southwest Corner of Section 5, T19S, R16E, Gila & Salt River Meridian, Pima County, Arizona. The bearings of side lines are NORTH and SOUTH and the bearings of the end lines are EAST and WEST. Distances in feet between claim corners are 330 feet for end lines and 660 for side lines.

AMC 457257

When Filed Return To:
Rosemont Copper Company
5255 East Williams Circle
Suite 1065
Tucson, Arizona 85711

LOCATION NOTICE FOR MILL SITE CLAIM

NOTICE IS HEREBY GIVEN that the RCMS-42 mill site claim has been located by:

Rosemont Copper Company
5255 East Williams Circle
Suite 1065
Tucson, Arizona 85711

BLM Date Stamp	RECEIVED BLM AZ STATE OFFICE 2019 OCT 17 A 10:40 PHOENIX, ARIZONA
----------------------	--

The general course of this claim is SOUTH TO NORTH, and it is situated in the Rosemont Mining District in Pima County, Arizona. This claim is 660 feet in length and 330 feet in width, comprising approximately 5 acres. This claim is marked by five monuments, one at each corner and one at the location monument of each claim.

The location monument on which this notice is posted is situated within:

Section 5, Township 19 SOUTH, Range 16 EAST, Gila & Salt River Meridian, Pima County, Arizona and this claim encompasses portions of the following quarter section(s): THE SW 1/4 OF SECTION 5 & THE SE 1/4 OF SECTION 5, T19S, R16E, Gila & Salt River Meridian, Pima County, Arizona.

The location monument is set inside the SOUTHWEST corner of the claim, approximately 1 foot EAST of the WEST line of the claim and 1 foot NORTH of the SOUTH line of the claim.

The locality of this claim with reference to some natural object or permanent monument and additional information (if any) concerning its locality are as follows:

The SOUTHWEST CORNER of the claim is located 1880 feet North and 2607 feet East from the Southwest Corner of Section 5, T19S, R16E, Gila & Salt River Meridian, Pima County, Arizona.

The undersigned, as agent for and on behalf of the locator, claims the ground as described above and as set forth on the attached claim map. This mill site claim is not intended to encroach on any private fee property or federal land that is not open for location. This mill site claim has been located for the purpose of appropriating nonmineral land (if any) that may lie within the boundaries of the underlying lode claim(s). This mill site claim is not intended as an abandonment of the underlying lode claim(s).

DATED AND POSTED on the ground this 17th day of September, 2019.

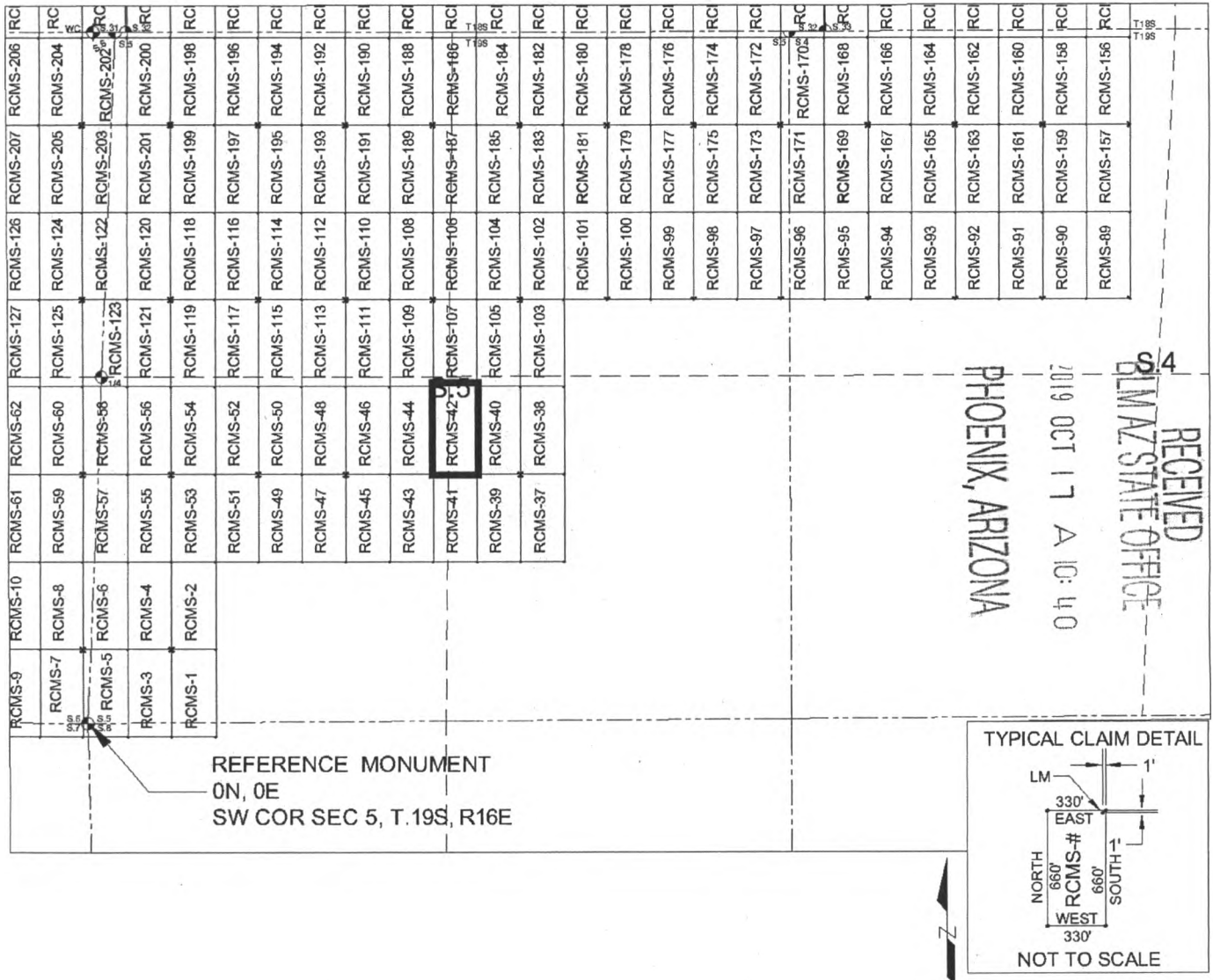
By: *Kenneth A. Darling*
AGENT: Darling Geomatics

AMC 457258

When Filed Return To:
 Rosemont Copper Company
 5255 East Williams Circle
 Suite 1065
 Tucson, Arizona 85711

MILL SITE MAP

Mill Site (x) Placer ()



SCALE 1" = 1320 ft.

1. The above map depicts the RCMS-42 mill site claim, which is located in Section(s) 5, Township 19 SOUTH, Range 16 EAST, Gila & Salt River Meridian, Pima County, Arizona.
2. The type of corner and location monuments used are as follows: 2"X2"X5' WOOD POSTS.
3. The SOUTHWEST CORNER of the claim is located 1880 feet North and 2607 feet East from the Southwest Corner of Section 5, T19S, R16E, Gila & Salt River Meridian, Pima County, Arizona. The bearings of side lines are NORTH and SOUTH and the bearings of the end lines are EAST and WEST. Distances in feet between claim corners are 330 feet for end lines and 660 for side lines.

AHC457258

When Filed Return To:
Rosemont Copper Company
5255 East Williams Circle
Suite 1065
Tucson, Arizona 85711

LOCATION NOTICE FOR MILL SITE CLAIM

NOTICE IS HEREBY GIVEN that the RCMS-43 mill site claim
has been located by:

Rosemont Copper Company
5255 East Williams Circle
Suite 1065
Tucson, Arizona 85711

RECEIVED BLM AZ STATE OFFICE 019 OCT 17 A 10:40 PHOENIX, ARIZONA	BLM Date Stamp
---	----------------------

The general course of this claim is NORTH TO SOUTH, and it is situated in the Rosemont Mining District in Pima County, Arizona. This claim is 660 feet in length and 330 feet in width, comprising approximately 5 acres. This claim is marked by five monuments, one at each corner and one at the location monument of each claim.

The location monument on which this notice is posted is situated within:

Section 5, Township 19 SOUTH, Range 16 EAST, Gila & Salt River Meridian, Pima County, Arizona and this claim encompasses portions of the following quarter section(s): THE SW 1/4 OF SECTION 5, T19S, R16E, Gila & Salt River Meridian, Pima County, Arizona.

The location monument is set inside the NORTHEAST corner of the claim, approximately 1 foot WEST of the EAST line of the claim and 1 foot SOUTH of the NORTH line of the claim.

The locality of this claim with reference to some natural object or permanent monument and additional information (if any) concerning its locality are as follows:

The NORTHEAST CORNER of the claim is located 1880 feet North and 2607 feet East from the Southwest Corner of Section 5, T19S, R16E, Gila & Salt River Meridian, Pima County, Arizona.

The undersigned, as agent for and on behalf of the locator, claims the ground as described above and as set forth on the attached claim map. This mill site claim is not intended to encroach on any private fee property or federal land that is not open for location. This mill site claim has been located for the purpose of appropriating nonmineral land (if any) that may lie within the boundaries of the underlying lode claim(s). This mill site claim is not intended as an abandonment of the underlying lode claim(s).

DATED AND POSTED on the ground this 13th day of September, 2019.

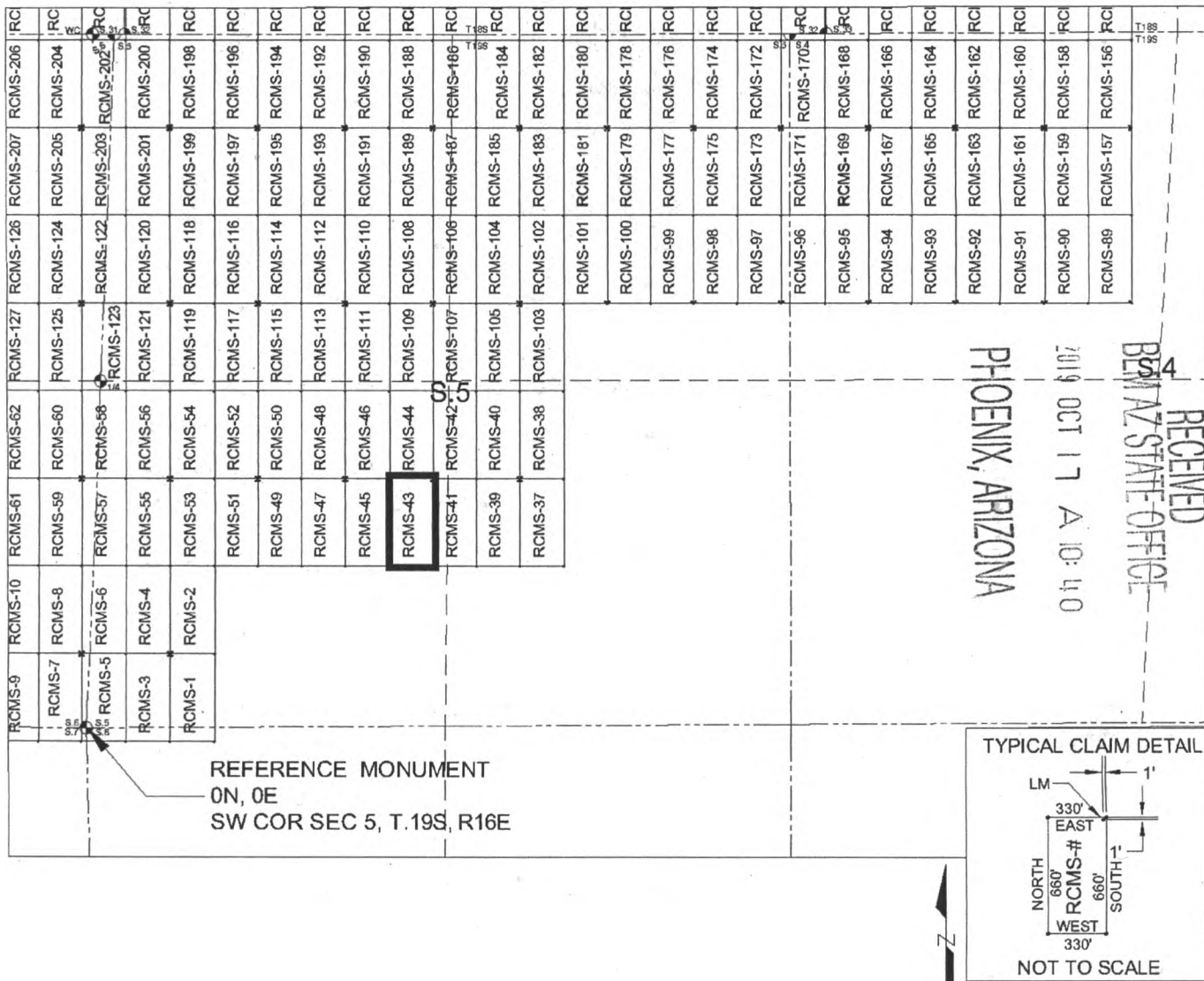
By: M. J. Darling
AGENT: Darling Geomatics

AMC 457259

When Filed Return To:
 Rosemont Copper Company
 5255 East Williams Circle
 Suite 1065
 Tucson, Arizona 85711

MILL SITE MAP

Mill Site (x) Placer ()



SCALE 1" = 1320 ft.

1. The above map depicts the RCMS-43 mill site claim, which is located in Section(s) 5, Township 19 SOUTH, Range 16 EAST, Gila & Salt River Meridian, Pima County, Arizona.
2. The type of corner and location monuments used are as follows: 2"X2"X5' WOOD POSTS.
3. The NORTHEAST CORNER of the claim is located 1880 feet North and 2607 feet East from the Southwest Corner of Section 5, T19S, R16E, Gila & Salt River Meridian, Pima County, Arizona. The bearings of side lines are NORTH and SOUTH and the bearings of the end lines are EAST and WEST. Distances in feet between claim corners are 330 feet for end lines and 660 for side lines.

AMC 457259

When Filed Return To:
Rosemont Copper Company
5255 East Williams Circle
Suite 1065
Tucson, Arizona 85711

LOCATION NOTICE FOR MILL SITE CLAIM

NOTICE IS HEREBY GIVEN that the RCMS-44 mill site claim
has been located by:

Rosemont Copper Company
5255 East Williams Circle
Suite 1065
Tucson, Arizona 85711



The general course of this claim is SOUTH TO NORTH, and it is situated in the Rosemont Mining District in Pima County, Arizona. This claim is 660 feet in length and 330 feet in width, comprising approximately 5 acres. This claim is marked by five monuments, one at each corner and one at the location monument of each claim.

The location monument on which this notice is posted is situated within:

Section 5, Township 19 SOUTH, Range 16 EAST, Gila & Salt River Meridian, Pima County, Arizona and this claim encompasses portions of the following quarter section(s): THE SW 1/4 OF SECTION 5, T19S, R16E, Gila & Salt River Meridian, Pima County, Arizona.

The location monument is set inside the SOUTHEAST corner of the claim, approximately 1 foot WEST of the EAST line of the claim and 1 foot NORTH of the SOUTH line of the claim.

The locality of this claim with reference to some natural object or permanent monument and additional information (if any) concerning its locality are as follows:

The SOUTHEAST CORNER of the claim is located 1880 feet North and 2607 feet East from the Southwest Corner of Section 5, T19S, R16E, Gila & Salt River Meridian, Pima County, Arizona.

The undersigned, as agent for and on behalf of the locator, claims the ground as described above and as set forth on the attached claim map. This mill site claim is not intended to encroach on any private fee property or federal land that is not open for location. This mill site claim has been located for the purpose of appropriating nonmineral land (if any) that may lie within the boundaries of the underlying lode claim(s). This mill site claim is not intended as an abandonment of the underlying lode claim(s).

DATED AND POSTED on the ground this 13th day of September, 2019.

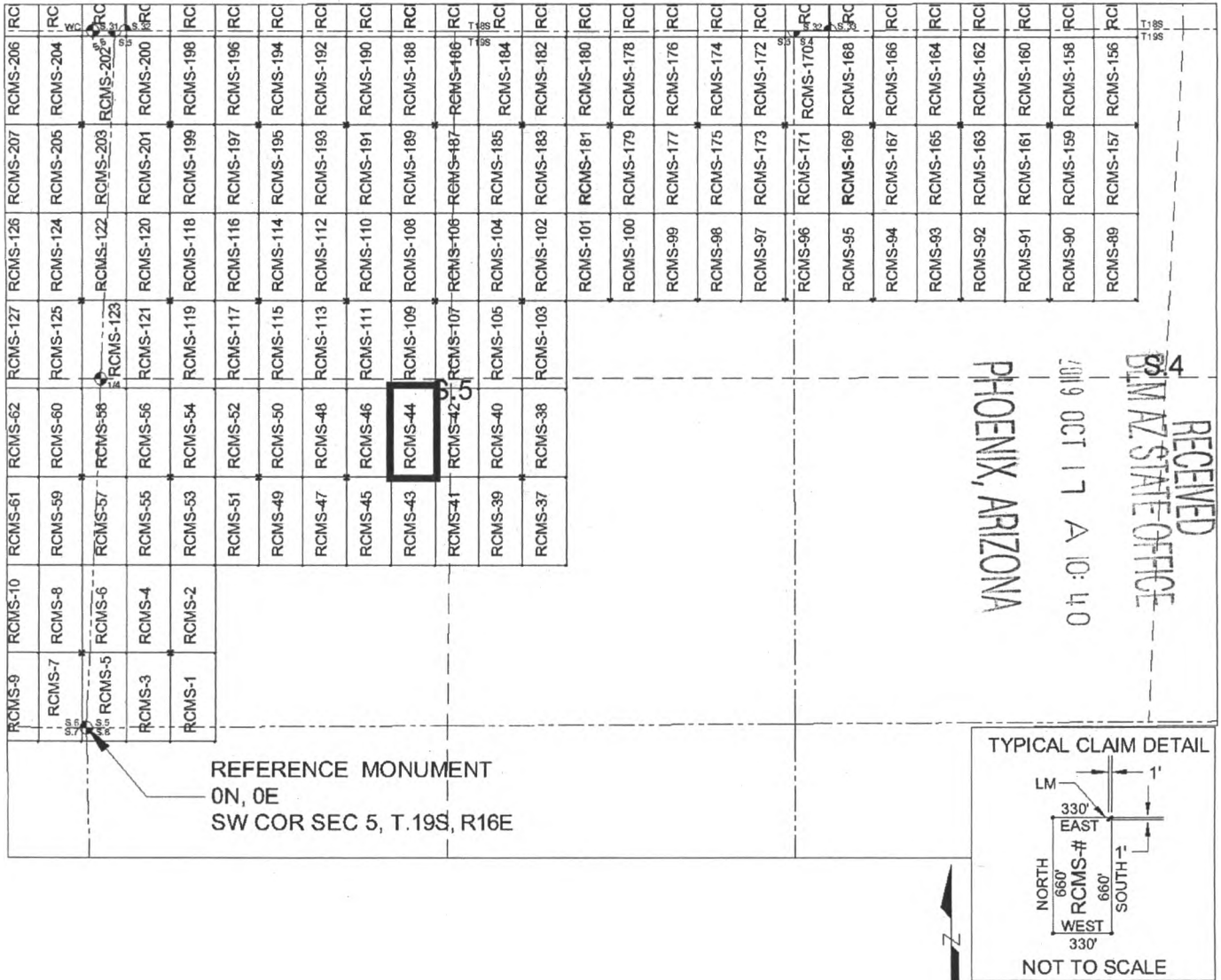
By: Mary Darling
AGENT: Darling Geomatics

AMC457260

When Filed Return To:
 Rosemont Copper Company
 5255 East Williams Circle
 Suite 1065
 Tucson, Arizona 85711

MILL SITE MAP

Mill Site (x) Placer ()



SCALE 1" = 1320 ft.

1. The above map depicts the RCMS-44 mill site claim, which is located in Section(s) 5, Township 19 SOUTH, Range 16 EAST, Gila & Salt River Meridian, Pima County, Arizona.
2. The type of corner and location monuments used are as follows: 2"X2"X5' WOOD POSTS.
3. The SOUTHEAST CORNER of the claim is located 1880 feet North and 2607 feet East from the Southwest Corner of Section 5, T19S, R16E, Gila & Salt River Meridian, Pima County, Arizona. The bearings of side lines are NORTH and SOUTH and the bearings of the end lines are EAST and WEST. Distances in feet between claim corners are 330 feet for end lines and 660 for side lines.

AMC 457260

When Filed Return To:
Rosemont Copper Company
5255 East Williams Circle
Suite 1065
Tucson, Arizona 85711

LOCATION NOTICE FOR MILL SITE CLAIM

NOTICE IS HEREBY GIVEN that the RCMS-45 mill site claim
has been located by:

Rosemont Copper Company
5255 East Williams Circle
Suite 1065
Tucson, Arizona 85711

BLM Date Stamp	RECEIVED BLM AZ STATE OFFICE 2019 OCT 17 A 10:40 PHOENIX, ARIZONA
----------------------	--

The general course of this claim is NORTH TO SOUTH, and it is situated in the Rosemont Mining District in Pima County, Arizona. This claim is 660 feet in length and 330 feet in width, comprising approximately 5 acres. This claim is marked by five monuments, one at each corner and one at the location monument of each claim.

The location monument on which this notice is posted is situated within:

Section 5, Township 19 SOUTH, Range 16 EAST, Gila & Salt River Meridian, Pima County, Arizona and this claim encompasses portions of the following quarter section(s): THE SW 1/4 OF SECTION 5, T19S, R16E, Gila & Salt River Meridian, Pima County, Arizona.


The location monument is set inside the NORTHWEST corner of the claim, approximately 1 foot EAST of the WEST line of the claim and 1 foot SOUTH of the NORTH line of the claim.

The locality of this claim with reference to some natural object or permanent monument and additional information (if any) concerning its locality are as follows:

The NORTHWEST CORNER of the claim is located 1880 feet North and 1947 feet East from the Southwest Corner of Section 5, T19S, R16E, Gila & Salt River Meridian, Pima County, Arizona.

The undersigned, as agent for and on behalf of the locator, claims the ground as described above and as set forth on the attached claim map. This mill site claim is not intended to encroach on any private fee property or federal land that is not open for location. This mill site claim has been located for the purpose of appropriating nonmineral land (if any) that may lie within the boundaries of the underlying lode claim(s). This mill site claim is not intended as an abandonment of the underlying lode claim(s).

DATED AND POSTED on the ground this 13th day of September, 2019.

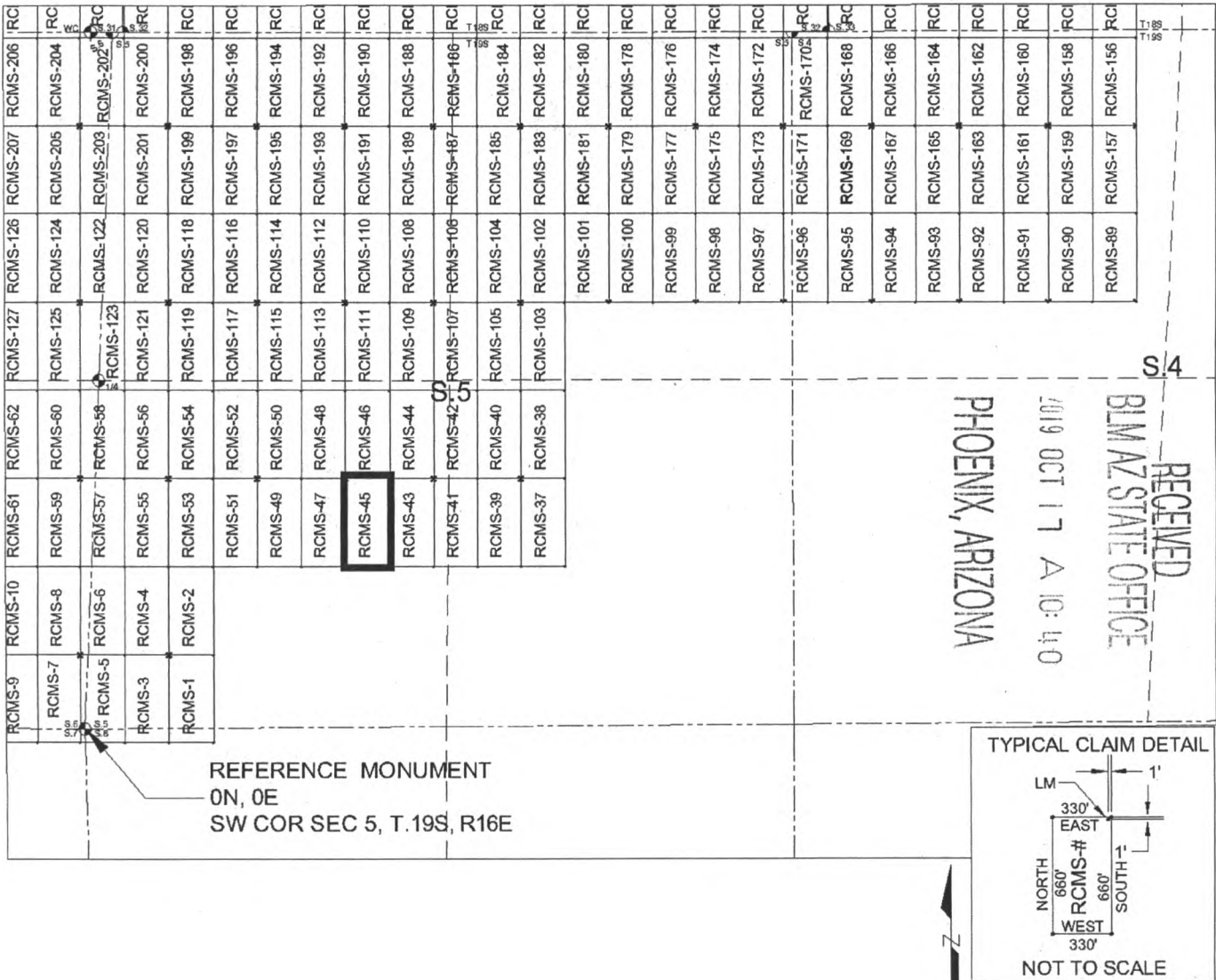
By: 
AGENT: Darling Geomatics

AMC451261

When Filed Return To:
 Rosemont Copper Company
 5255 East Williams Circle
 Suite 1065
 Tucson, Arizona 85711

MILL SITE MAP

Mill Site (x) Placer ()



SCALE 1" = 1320 ft.

1. The above map depicts the RCMS-45 mill site claim, which is located in Section(s) 5, Township 19 SOUTH, Range 16 EAST, Gila & Salt River Meridian, Pima County, Arizona.
2. The type of corner and location monuments used are as follows: 2"X2"X5' WOOD POSTS.
3. The NORTHWEST CORNER of the claim is located 1880 feet North and 1947 feet East from the Southwest Corner of Section 5, T19S, R16E, Gila & Salt River Meridian, Pima County, Arizona. The bearings of side lines are NORTH and SOUTH and the bearings of the end lines are EAST and WEST. Distances in feet between claim corners are 330 feet for end lines and 660 for side lines.

AMC457261

When Filed Return To:
Rosemont Copper Company
5255 East Williams Circle
Suite 1065
Tucson, Arizona 85711

LOCATION NOTICE FOR MILL SITE CLAIM

NOTICE IS HEREBY GIVEN that the RCMS-46 mill site claim
has been located by:

Rosemont Copper Company
5255 East Williams Circle
Suite 1065
Tucson, Arizona 85711



The general course of this claim is SOUTH TO NORTH, and it is situated in the Rosemont Mining District in Pima County, Arizona. This claim is 660 feet in length and 330 feet in width, comprising approximately 5 acres. This claim is marked by five monuments, one at each corner and one at the location monument of each claim.

The location monument on which this notice is posted is situated within:

Section 5, Township 19 SOUTH, Range 16 EAST, Gila & Salt River Meridian, Pima County, Arizona and this claim encompasses portions of the following quarter section(s): THE SW 1/4 OF SECTION 5, T19S, R16E, Gila & Salt River Meridian, Pima County, Arizona.

The location monument is set inside the SOUTHWEST corner of the claim, approximately 1 foot EAST of the WEST line of the claim and 1 foot NORTH of the SOUTH line of the claim.

The locality of this claim with reference to some natural object or permanent monument and additional information (if any) concerning its locality are as follows:

The SOUTHWEST CORNER of the claim is located 1880 feet North and 1947 feet East from the Southwest Corner of Section 5, T19S, R16E, Gila & Salt River Meridian, Pima County, Arizona.

The undersigned, as agent for and on behalf of the locator, claims the ground as described above and as set forth on the attached claim map. This mill site claim is not intended to encroach on any private fee property or federal land that is not open for location. This mill site claim has been located for the purpose of appropriating nonmineral land (if any) that may lie within the boundaries of the underlying lode claim(s). This mill site claim is not intended as an abandonment of the underlying lode claim(s).

DATED AND POSTED on the ground this 13th day of September, 2019.

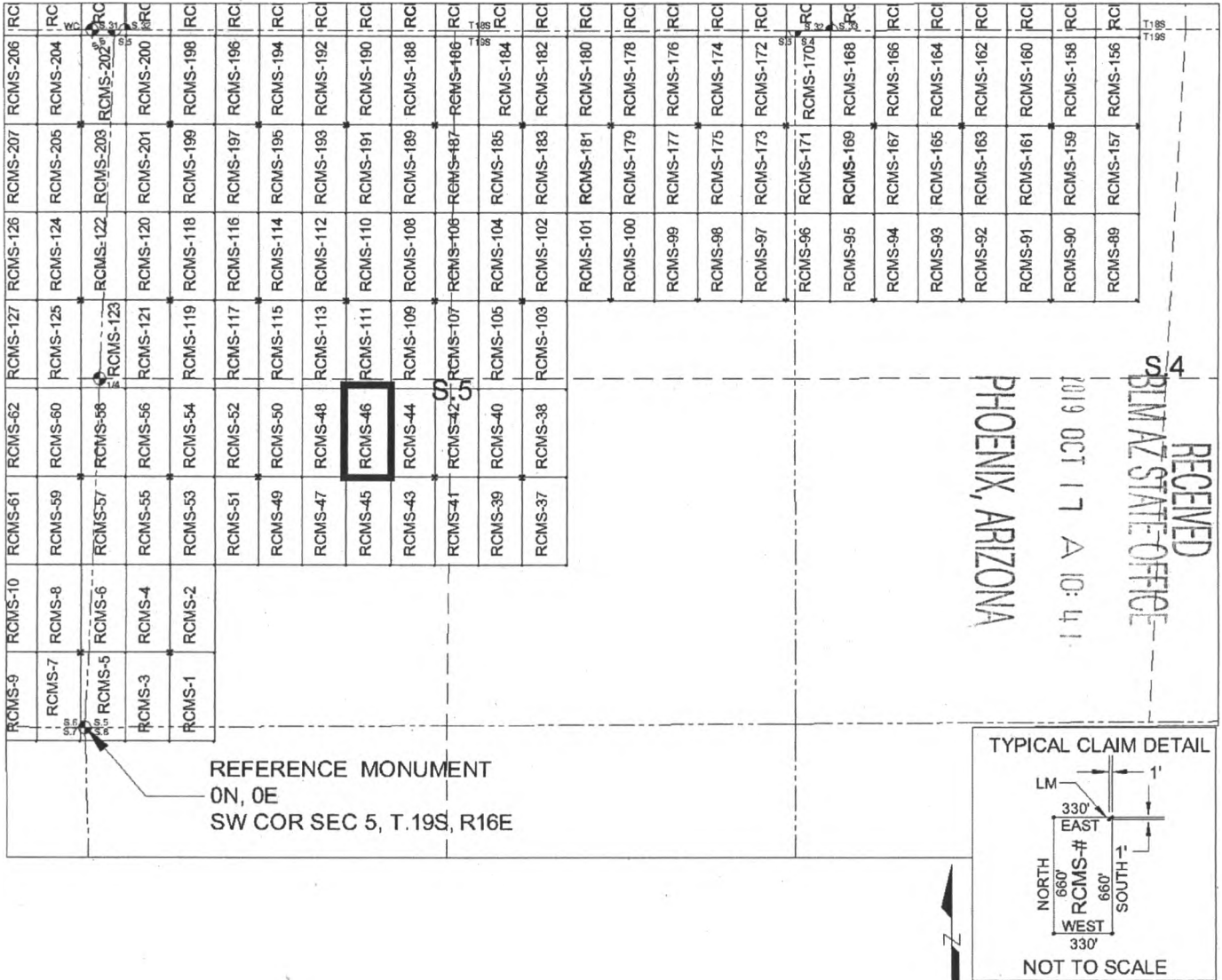
By: Max Darling
AGENT: Darling Geomatics

ANC 457262

When Filed Return To:
 Rosemont Copper Company
 5255 East Williams Circle
 Suite 1065
 Tucson, Arizona 85711

MILL SITE MAP

Mill Site (x) Placer ()



SCALE 1" = 1320 ft.

1. The above map depicts the RCMS-46 mill site claim, which is located in Section(s) 5, Township 19 SOUTH, Range 16 EAST, Gila & Salt River Meridian, Pima County, Arizona.
2. The type of corner and location monuments used are as follows: 2"X2"X5' WOOD POSTS.
3. The SOUTHWEST CORNER of the claim is located 1880 feet North and 1947 feet East from the Southwest Corner of Section 5, T19S, R16E, Gila & Salt River Meridian, Pima County, Arizona. The bearings of side lines are NORTH and SOUTH and the bearings of the end lines are EAST and WEST. Distances in feet between claim corners are 330 feet for end lines and 660 for side lines.


AMC457262

When Filed Return To:
Rosemont Copper Company
5255 East Williams Circle
Suite 1065
Tucson, Arizona 85711

LOCATION NOTICE FOR MILL SITE CLAIM

NOTICE IS HEREBY GIVEN that the RCMS-47 mill site claim
has been located by:

Rosemont Copper Company
5255 East Williams Circle
Suite 1065
Tucson, Arizona 85711



The general course of this claim is NORTH TO SOUTH, and it is situated in the Rosemont Mining District in Pima County, Arizona. This claim is 660 feet in length and 330 feet in width, comprising approximately 5 acres. This claim is marked by five monuments, one at each corner and one at the location monument of each claim.

The location monument on which this notice is posted is situated within:

Section 5, Township 19 SOUTH, Range 16 EAST, Gila & Salt River Meridian, Pima County, Arizona and this claim encompasses portions of the following quarter section(s): THE SW 1/4 OF SECTION 5, T19S, R16E, Gila & Salt River Meridian, Pima County, Arizona.

The location monument is set inside the NORTHEAST corner of the claim, approximately 1 foot WEST of the EAST line of the claim and 1 foot SOUTH of the NORTH line of the claim.

The locality of this claim with reference to some natural object or permanent monument and additional information (if any) concerning its locality are as follows:

The NORTHEAST CORNER of the claim is located 1880 feet North and 1947 feet East from the Southwest Corner of Section 5, T19S, R16E, Gila & Salt River Meridian, Pima County, Arizona.

The undersigned, as agent for and on behalf of the locator, claims the ground as described above and as set forth on the attached claim map. This mill site claim is not intended to encroach on any private fee property or federal land that is not open for location. This mill site claim has been located for the purpose of appropriating nonmineral land (if any) that may lie within the boundaries of the underlying lode claim(s). This mill site claim is not intended as an abandonment of the underlying lode claim(s).

DATED AND POSTED on the ground this 13th day of September, 2019.

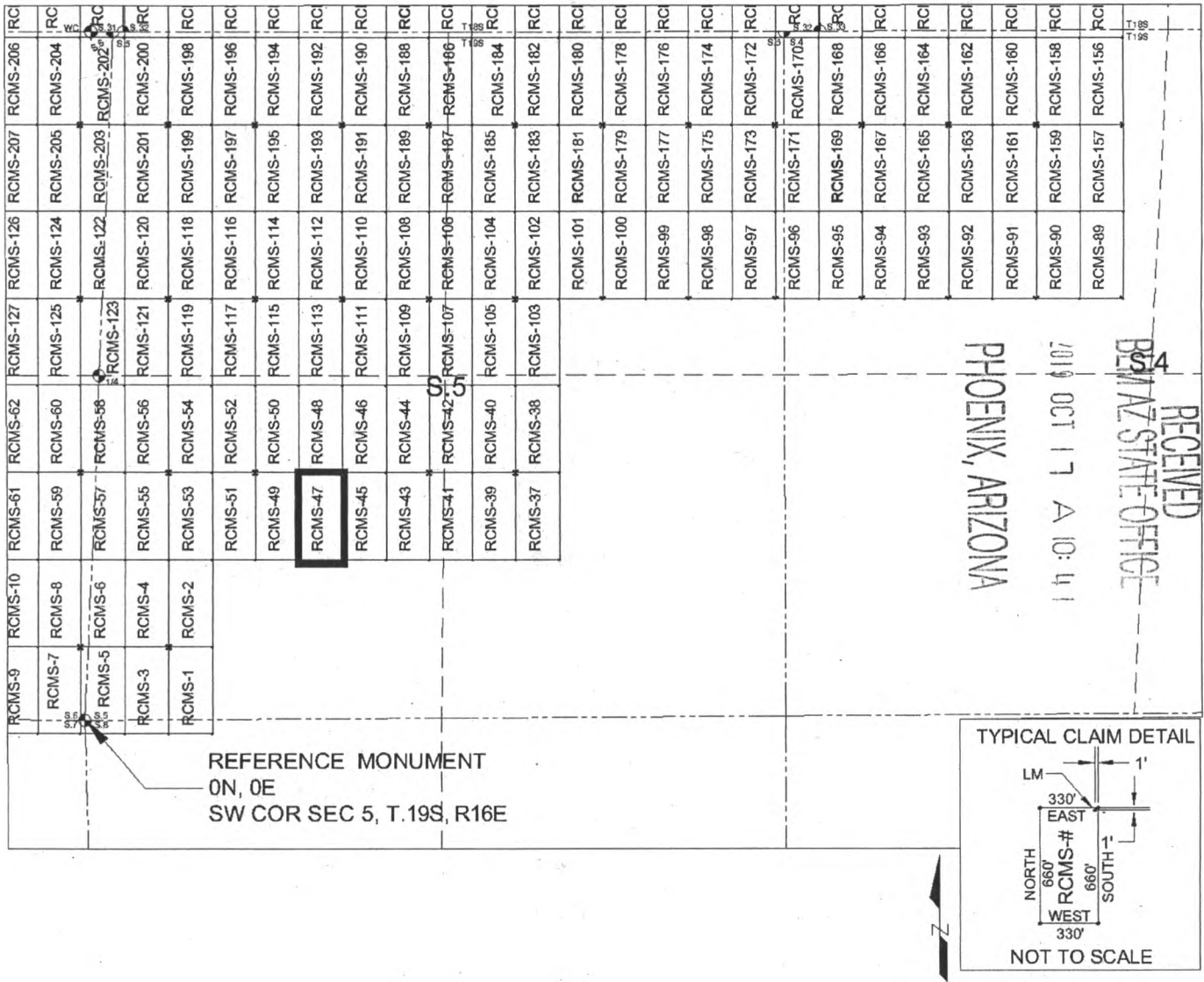
By: Mary Darling
AGENT: Darling Geomatics

AMC457263

When Filed Return To:
 Rosemont Copper Company
 5255 East Williams Circle
 Suite 1065
 Tucson, Arizona 85711

MILL SITE MAP

Mill Site (x) Placer ()



SCALE 1" = 1320 ft.

1. The above map depicts the RCMS-47 mill site claim, which is located in Section(s) 5, Township 19 SOUTH, Range 16 EAST, Gila & Salt River Meridian, Pima County, Arizona.
2. The type of corner and location monuments used are as follows: 2"X2"X5' WOOD POSTS.
3. The NORTHEAST CORNER of the claim is located 1880 feet North and 1947 feet East from the Southwest Corner of Section 5, T19S, R16E, Gila & Salt River Meridian, Pima County, Arizona. The bearings of side lines are NORTH and SOUTH and the bearings of the end lines are EAST and WEST. Distances in feet between claim corners are 330 feet for end lines and 660 for side lines.

AMC 457263

When Filed Return To:
Rosemont Copper Company
5255 East Williams Circle
Suite 1065
Tucson, Arizona 85711

LOCATION NOTICE FOR MILL SITE CLAIM

NOTICE IS HEREBY GIVEN that the RCMS-48 mill site claim
has been located by:

Rosemont Copper Company
5255 East Williams Circle
Suite 1065
Tucson, Arizona 85711



The general course of this claim is SOUTH TO NORTH, and it is situated in the Rosemont Mining District in Pima County, Arizona. This claim is 660 feet in length and 330 feet in width, comprising approximately 5 acres. This claim is marked by five monuments, one at each corner and one at the location monument of each claim.

The location monument on which this notice is posted is situated within:

Section 5, Township 19 SOUTH, Range 16 EAST, Gila & Salt River Meridian, Pima County, Arizona and this claim encompasses portions of the following quarter section(s): THE SW 1/4 OF SECTION 5, T19S, R16E, Gila & Salt River Meridian, Pima County, Arizona.

The location monument is set inside the SOUTHEAST corner of the claim, approximately 1 foot WEST of the EAST line of the claim and 1 foot NORTH of the SOUTH line of the claim.

The locality of this claim with reference to some natural object or permanent monument and additional information (if any) concerning its locality are as follows:

The SOUTHEAST CORNER of the claim is located 1880 feet North and 1947 feet East from the Southwest Corner of Section 5, T19S, R16E, Gila & Salt River Meridian, Pima County, Arizona.

The undersigned, as agent for and on behalf of the locator, claims the ground as described above and as set forth on the attached claim map. This mill site claim is not intended to encroach on any private fee property or federal land that is not open for location. This mill site claim has been located for the purpose of appropriating nonmineral land (if any) that may lie within the boundaries of the underlying lode claim(s). This mill site claim is not intended as an abandonment of the underlying lode claim(s).

DATED AND POSTED on the ground this 13th day of September, 2019.

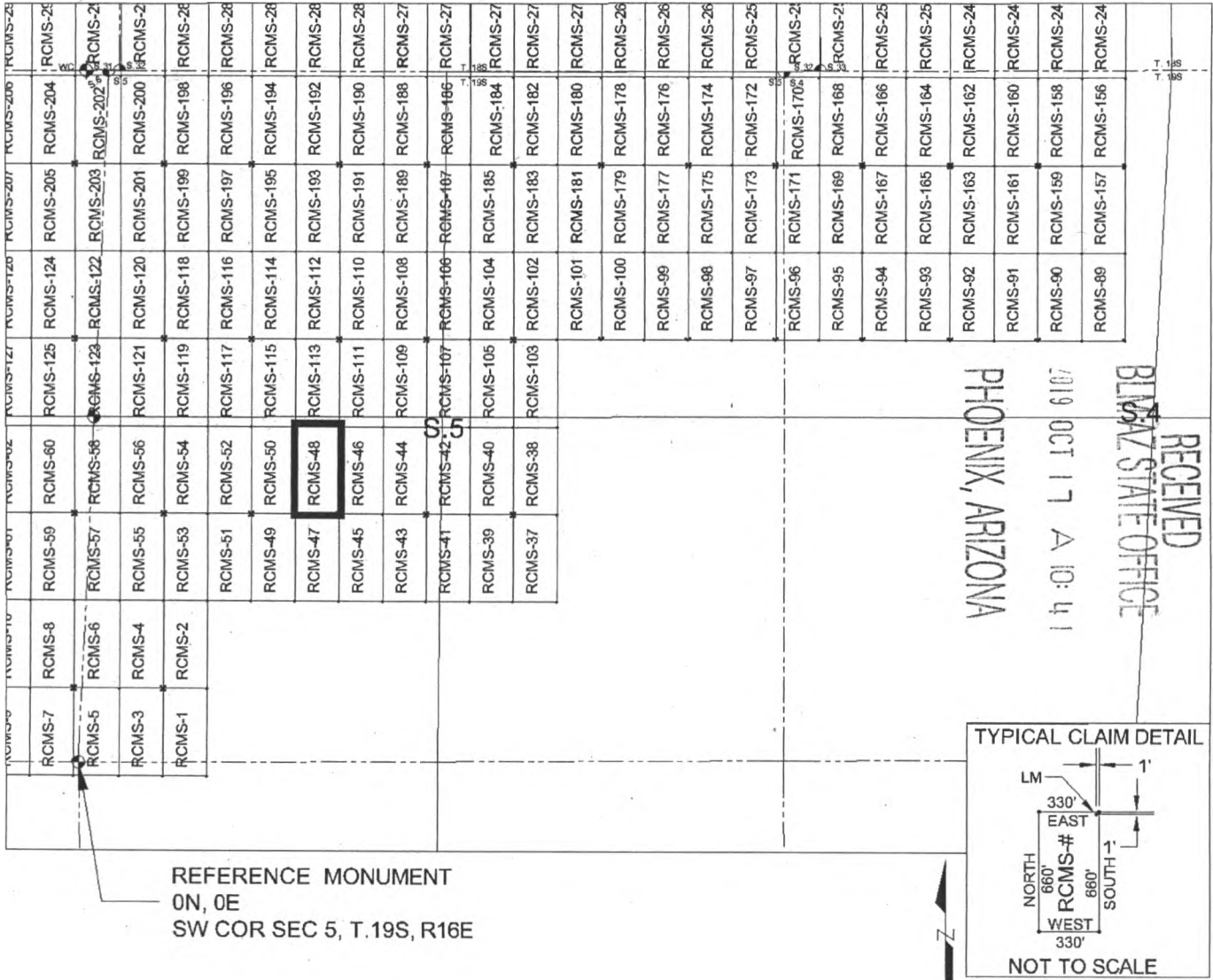
By: Mary Darling
AGENT, Darling Geomatics

AMC 457264

When Filed Return To:
 Rosemont Copper Company
 5255 East Williams Circle
 Suite 1065
 Tucson, Arizona 85711

MILL SITE MAP

Mill Site (x) Placer ()



REFERENCE MONUMENT
 ON, 0E
 SW COR SEC 5, T.19S, R.16E

SCALE 1" = 1320 ft.

1. The above map depicts the RCMS-48 mill site claim, which is located in Section(s) 5, Township 19 SOUTH, Range 16 EAST, Gila & Salt River Meridian, Pima County, Arizona.
2. The type of corner and location monuments used are as follows: 2"X2"X5' WOOD POSTS.
3. The SOUTHEAST CORNER of the claim is located 1880 feet North and 1947 feet East from the Southwest Corner of Section 5, T19S, R16E, Gila & Salt River Meridian, Pima County, Arizona. The bearings of side lines are NORTH and SOUTH and the bearings of the end lines are EAST and WEST. Distances in feet between claim corners are 330 feet for end lines and 660 for side lines.

RECEIVED
 PIMA COUNTY STATE OFFICE
 2019 OCT 17 A 10:41
 PHOENIX, ARIZONA

AMC 457264

When Filed Return To:
Rosemont Copper Company
5255 East Williams Circle
Suite 1065
Tucson, Arizona 85711

LOCATION NOTICE FOR MILL SITE CLAIM

NOTICE IS HEREBY GIVEN that the RCMS-49 mill site claim
has been located by:

Rosemont Copper Company
5255 East Williams Circle
Suite 1065
Tucson, Arizona 85711



The general course of this claim is NORTH TO SOUTH, and it is situated in the Rosemont Mining District in Pima County, Arizona. This claim is 660 feet in length and 330 feet in width, comprising approximately 5 acres. This claim is marked by five monuments, one at each corner and one at the location monument of each claim.

The location monument on which this notice is posted is situated within:

Section 5, Township 19 SOUTH, Range 16 EAST, Gila & Salt River Meridian, Pima County, Arizona and this claim encompasses portions of the following quarter section(s): THE SW 1/4 OF SECTION 5, T19S, R16E, Gila & Salt River Meridian, Pima County, Arizona.

The location monument is set inside the NORTHWEST corner of the claim, approximately 1 foot EAST of the WEST line of the claim and 1 foot SOUTH of the NORTH line of the claim.

The locality of this claim with reference to some natural object or permanent monument and additional information (if any) concerning its locality are as follows:

The NORTHWEST CORNER of the claim is located 1880 feet North and 1287 feet East from the Southwest Corner of Section 5, T19S, R16E, Gila & Salt River Meridian, Pima County, Arizona.

The undersigned, as agent for and on behalf of the locator, claims the ground as described above and as set forth on the attached claim map. This mill site claim is not intended to encroach on any private fee property or federal land that is not open for location. This mill site claim has been located for the purpose of appropriating nonmineral land (if any) that may lie within the boundaries of the underlying lode claim(s). This mill site claim is not intended as an abandonment of the underlying lode claim(s).

DATED AND POSTED on the ground this 13th day of September, 2019.

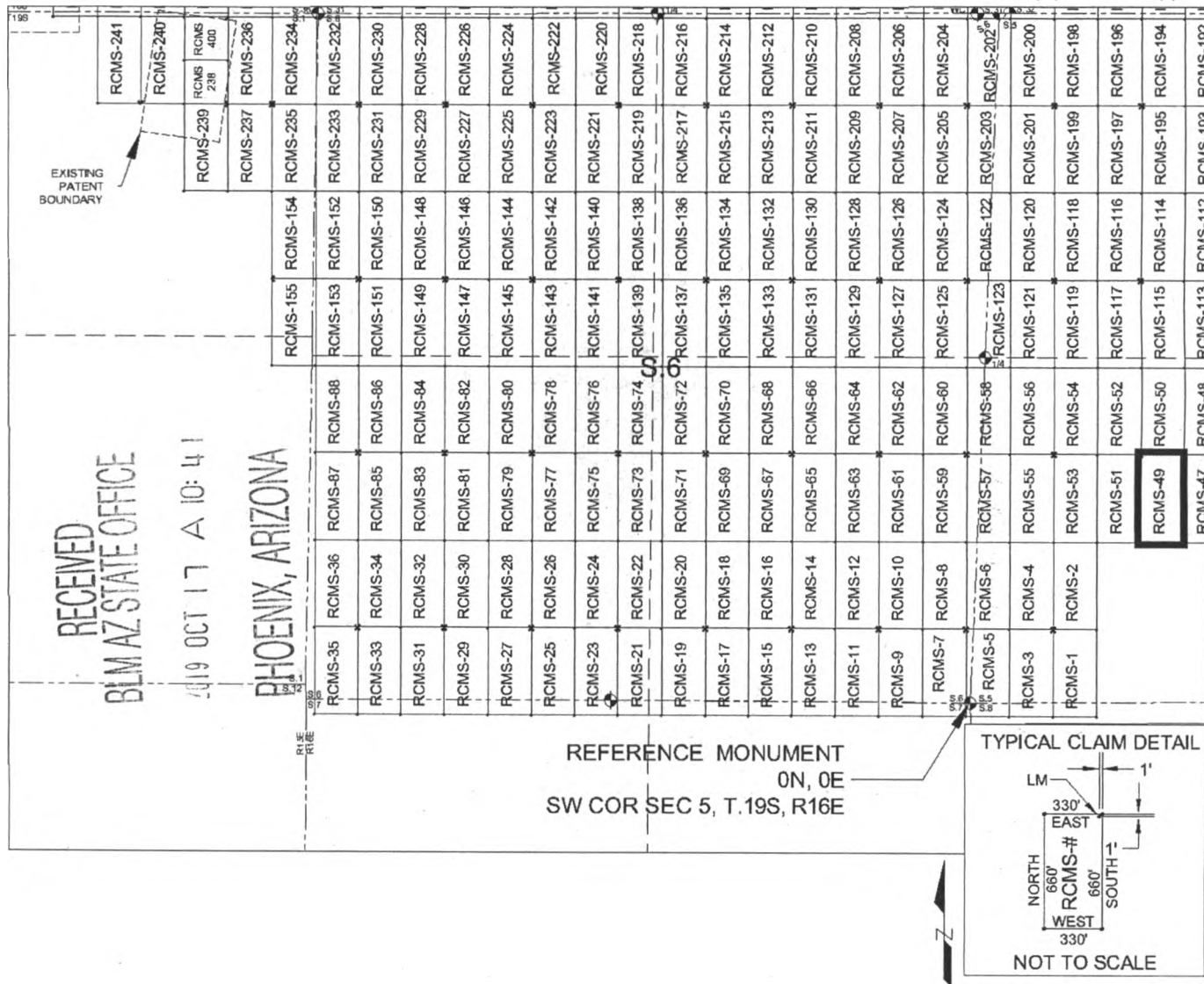
By: Mary Darling
AGENT: Darling Geomatics

AMC457265

When Filed Return To:
 Rosemont Copper Company
 5255 East Williams Circle
 Suite 1065
 Tucson, Arizona 85711

MILL SITE MAP

Mill Site (x) Placer ()



1. The above map depicts the RCMS-49 mill site claim, which is located in Section(s) 5, Township 19 SOUTH, Range 16 EAST, Gila & Salt River Meridian, Pima County, Arizona.
2. The type of corner and location monuments used are as follows: 2"X2"X5' WOOD POSTS.
3. The NORTHWEST CORNER of the claim is located 1880 feet North and 1287 feet East from the Southwest Corner of Section 5, T19S, R16E, Gila & Salt River Meridian, Pima County, Arizona. The bearings of side lines are NORTH and SOUTH and the bearings of the end lines are EAST and WEST. Distances in feet between claim corners are 330 feet for end lines and 660 for side lines.

AMC457265

When Filed Return To:
Rosemont Copper Company
5255 East Williams Circle
Suite 1065
Tucson, Arizona 85711

LOCATION NOTICE FOR MILL SITE CLAIM

NOTICE IS HEREBY GIVEN that the RCMS-50 mill site claim
has been located by:

Rosemont Copper Company
5255 East Williams Circle
Suite 1065
Tucson, Arizona 85711

BLM
Date
Stamp

RECEIVED
BLM AZ STATE OFFICE
2019 OCT 17 A 10:41
PHOENIX, ARIZONA

The general course of this claim is SOUTH TO NORTH, and it is situated in the Rosemont Mining District in Pima County, Arizona. This claim is 660 feet in length and 330 feet in width, comprising approximately 5 acres. This claim is marked by five monuments, one at each corner and one at the location monument of each claim.

The location monument on which this notice is posted is situated within:

Section 5, Township 19 SOUTH, Range 16 EAST, Gila & Salt River Meridian, Pima County, Arizona and this claim encompasses portions of the following quarter section(s): THE SW 1/4 OF SECTION 5, T19S, R16E, Gila & Salt River Meridian, Pima County, Arizona.

The location monument is set inside the SOUTHWEST corner of the claim, approximately 1 foot EAST of the WEST line of the claim and 1 foot NORTH of the SOUTH line of the claim.

The locality of this claim with reference to some natural object or permanent monument and additional information (if any) concerning its locality are as follows:

The SOUTHWEST CORNER of the claim is located 1880 feet North and 1287 feet East from the Southwest Corner of Section 5, T19S, R16E, Gila & Salt River Meridian, Pima County, Arizona.

The undersigned, as agent for and on behalf of the locator, claims the ground as described above and as set forth on the attached claim map. This mill site claim is not intended to encroach on any private fee property or federal land that is not open for location. This mill site claim has been located for the purpose of appropriating nonmineral land (if any) that may lie within the boundaries of the underlying lode claim(s). This mill site claim is not intended as an abandonment of the underlying lode claim(s).

DATED AND POSTED on the ground this 13th day of September, 2019.

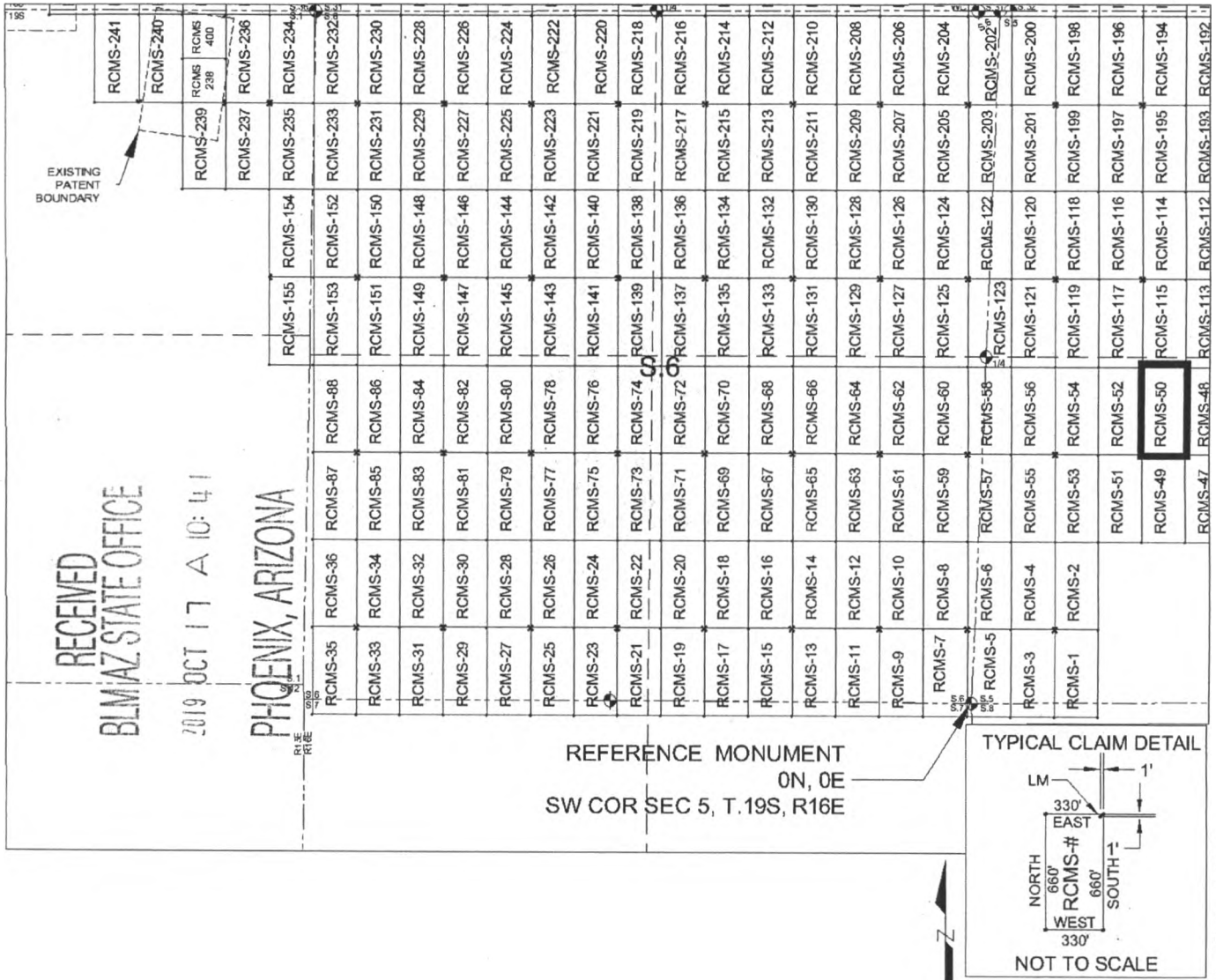
By: Mary Darling
AGENT: Darling Geomatics

AMC457266

When Filed Return To:
 Rosemont Copper Company
 5255 East Williams Circle
 Suite 1065
 Tucson, Arizona 85711

MILL SITE MAP

Mill Site (x) Placer ()



SCALE 1" = 1320 ft.

1. The above map depicts the RCMS-50 mill site claim, which is located in Section(s) 5, Township 19 SOUTH, Range 16 EAST, Gila & Salt River Meridian, Pima County, Arizona.
2. The type of corner and location monuments used are as follows: 2"X2"X5' WOOD POSTS.
3. The SOUTHWEST CORNER of the claim is located 1880 feet North and 1287 feet East from the Southwest Corner of Section 5, T19S, R16E, Gila & Salt River Meridian, Pima County, Arizona. The bearings of side lines are NORTH and SOUTH and the bearings of the end lines are EAST and WEST. Distances in feet between claim corners are 330 feet for end lines and 660 for side lines.

AMC457266

When Filed Return To:
Rosemont Copper Company
5255 East Williams Circle
Suite 1065
Tucson, Arizona 85711

LOCATION NOTICE FOR MILL SITE CLAIM

NOTICE IS HEREBY GIVEN that the RCMS-51 mill site claim
has been located by:

Rosemont Copper Company
5255 East Williams Circle
Suite 1065
Tucson, Arizona 85711

BLM
Date
Stamp

RECEIVED
BLM AZ STATE OFFICE
2019 OCT 17 A 11:36
PHOENIX, ARIZONA

The general course of this claim is NORTH TO SOUTH, and it is situated in the Rosemont Mining District in Pima County, Arizona. This claim is 660 feet in length and 330 feet in width, comprising approximately 5 acres. This claim is marked by five monuments, one at each corner and one at the location monument of each claim.

The location monument on which this notice is posted is situated within:

Section 5, Township 19 SOUTH, Range 16 EAST, Gila & Salt River Meridian, Pima County, Arizona and this claim encompasses portions of the following quarter section(s): THE SW 1/4 OF SECTION 5, T19S, R16E, Gila & Salt River Meridian, Pima County, Arizona.

The location monument is set inside the NORTHEAST corner of the claim, approximately 1 foot WEST of the EAST line of the claim and 1 foot SOUTH of the NORTH line of the claim.

The locality of this claim with reference to some natural object or permanent monument and additional information (if any) concerning its locality are as follows:

The NORTHEAST CORNER of the claim is located 1880 feet North and 1287 feet East from the Southwest Corner of Section 5, T19S, R16E, Gila & Salt River Meridian, Pima County, Arizona.

The undersigned, as agent for and on behalf of the locator, claims the ground as described above and as set forth on the attached claim map. This mill site claim is not intended to encroach on any private fee property or federal land that is not open for location. This mill site claim has been located for the purpose of appropriating nonmineral land (if any) that may lie within the boundaries of the underlying lode claim(s). This mill site claim is not intended as an abandonment of the underlying lode claim(s).

DATED AND POSTED on the ground this 13th day of September, 2019.

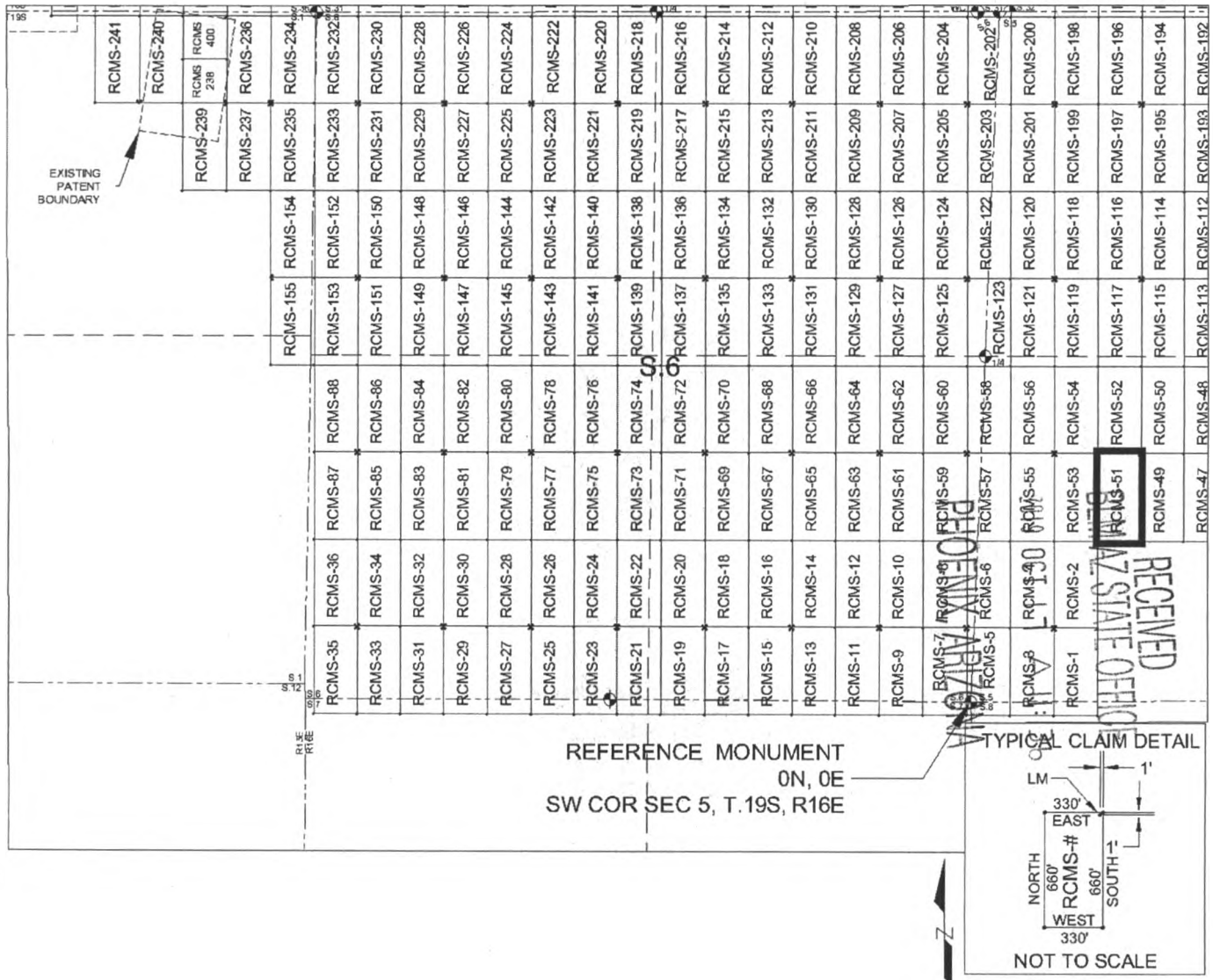
By: Mary Darling
AGENT: Darling Geomatics

AMC457267

When Filed Return To:
 Rosemont Copper Company
 5255 East Williams Circle
 Suite 1065
 Tucson, Arizona 85711

MILL SITE MAP

Mill Site (x) Placer ()



SCALE 1" = 1320 ft.

1. The above map depicts the RCMS-51 mill site claim, which is located in Section(s) 5, Township 19 SOUTH, Range 16 EAST, Gila & Salt River Meridian, Pima County, Arizona.
2. The type of corner and location monuments used are as follows: 2"X2"X5' WOOD POSTS.
3. The NORTHEAST CORNER of the claim is located 1880 feet North and 1287 feet East from the Southwest Corner of Section 5, T19S, R16E, Gila & Salt River Meridian, Pima County, Arizona. The bearings of side lines are NORTH and SOUTH and the bearings of the end lines are EAST and WEST. Distances in feet between claim corners are 330 feet for end lines and 660 for side lines.


AMC457267

When Filed Return To:
Rosemont Copper Company
5255 East Williams Circle
Suite 1065
Tucson, Arizona 85711

LOCATION NOTICE FOR MILL SITE CLAIM

NOTICE IS HEREBY GIVEN that the RCMS-52 mill site claim
has been located by:

Rosemont Copper Company
5255 East Williams Circle
Suite 1065
Tucson, Arizona 85711



The general course of this claim is SOUTH TO NORTH, and it is situated in the Rosemont Mining District in Pima County, Arizona. This claim is 660 feet in length and 330 feet in width, comprising approximately 5 acres. This claim is marked by five monuments, one at each corner and one at the location monument of each claim.

The location monument on which this notice is posted is situated within:

Section 5, Township 19 SOUTH, Range 16 EAST, Gila & Salt River Meridian, Pima County, Arizona and this claim encompasses portions of the following quarter section(s): THE SW 1/4 OF SECTION 5, T19S, R16E, Gila & Salt River Meridian, Pima County, Arizona.

The location monument is set inside the SOUTHEAST corner of the claim, approximately 1 foot WEST of the EAST line of the claim and 1 foot NORTH of the SOUTH line of the claim.

The locality of this claim with reference to some natural object or permanent monument and additional information (if any) concerning its locality are as follows:

The SOUTHEAST CORNER of the claim is located 1880 feet North and 1287 feet East from the Southwest Corner of Section 5, T19S, R16E, Gila & Salt River Meridian, Pima County, Arizona.

The undersigned, as agent for and on behalf of the locator, claims the ground as described above and as set forth on the attached claim map. This mill site claim is not intended to encroach on any private fee property or federal land that is not open for location. This mill site claim has been located for the purpose of appropriating nonmineral land (if any) that may lie within the boundaries of the underlying lode claim(s). This mill site claim is not intended as an abandonment of the underlying lode claim(s).

DATED AND POSTED on the ground this 13th day of September, 2019.

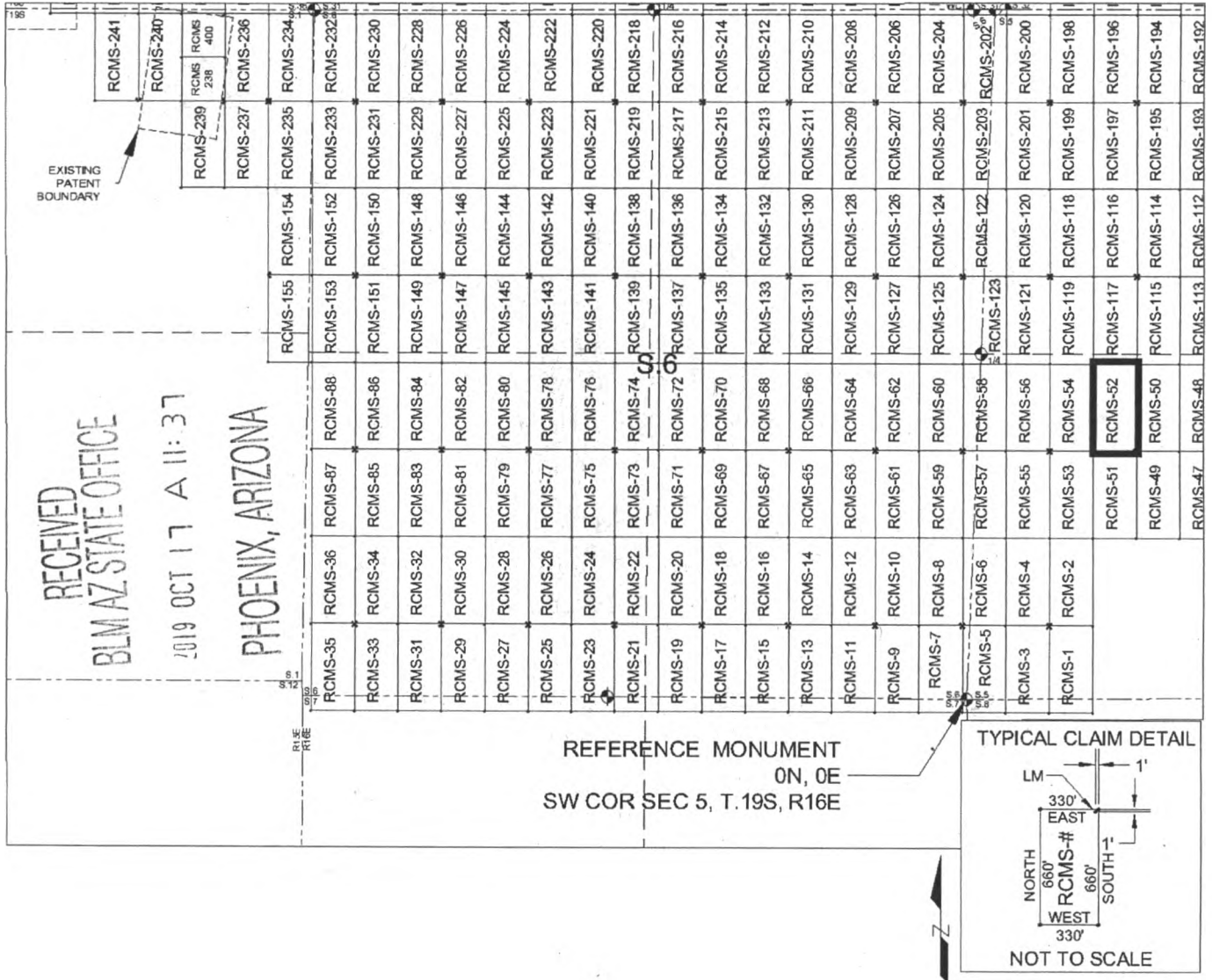
By: *My Darling*
AGENT: Darling Geomatics

AMC 457268

When Filed Return To:
 Rosemont Copper Company
 5255 East Williams Circle
 Suite 1065
 Tucson, Arizona 85711

MILL SITE MAP

Mill Site (x) Placer ()



SCALE 1" = 1320 ft.

1. The above map depicts the RCMS-52 mill site claim, which is located in Section(s) 5, Township 19 SOUTH, Range 16 EAST, Gila & Salt River Meridian, Pima County, Arizona.
2. The type of corner and location monuments used are as follows: 2"X2"X5' WOOD POSTS.
3. The SOUTHEAST CORNER of the claim is located 1880 feet North and 1287 feet East from the Southwest Corner of Section 5, T19S, R16E, Gila & Salt River Meridian, Pima County, Arizona. The bearings of side lines are NORTH and SOUTH and the bearings of the end lines are EAST and WEST. Distances in feet between claim corners are 330 feet for end lines and 660 for side lines.


AMC 457268

When Filed Return To:
Rosemont Copper Company
5255 East Williams Circle
Suite 1065
Tucson, Arizona 85711

LOCATION NOTICE FOR MILL SITE CLAIM

NOTICE IS HEREBY GIVEN that the RCMS-53 mill site claim
has been located by:

Rosemont Copper Company
5255 East Williams Circle
Suite 1065
Tucson, Arizona 85711



The general course of this claim is NORTH TO SOUTH, and it is situated in the Rosemont Mining District in Pima County, Arizona. This claim is 660 feet in length and 330 feet in width, comprising approximately 5 acres. This claim is marked by five monuments, one at each corner and one at the location monument of each claim.

The location monument on which this notice is posted is situated within:

Section 5, Township 19 SOUTH, Range 16 EAST, Gila & Salt River Meridian, Pima County, Arizona and this claim encompasses portions of the following quarter section(s): THE SW 1/4 OF SECTION 5, T19S, R16E, Gila & Salt River Meridian, Pima County, Arizona.

The location monument is set inside the NORTHWEST corner of the claim, approximately 1 foot EAST of the WEST line of the claim and 1 foot SOUTH of the NORTH line of the claim.

The locality of this claim with reference to some natural object or permanent monument and additional information (if any) concerning its locality are as follows:

The NORTHWEST CORNER of the claim is located 1880 feet North and 627 feet East from the Southwest Corner of Section 5, T19S, R16E, Gila & Salt River Meridian, Pima County, Arizona.

The undersigned, as agent for and on behalf of the locator, claims the ground as described above and as set forth on the attached claim map. This mill site claim is not intended to encroach on any private fee property or federal land that is not open for location. This mill site claim has been located for the purpose of appropriating nonmineral land (if any) that may lie within the boundaries of the underlying lode claim(s). This mill site claim is not intended as an abandonment of the underlying lode claim(s).

DATED AND POSTED on the ground this 13th day of September, 2019.

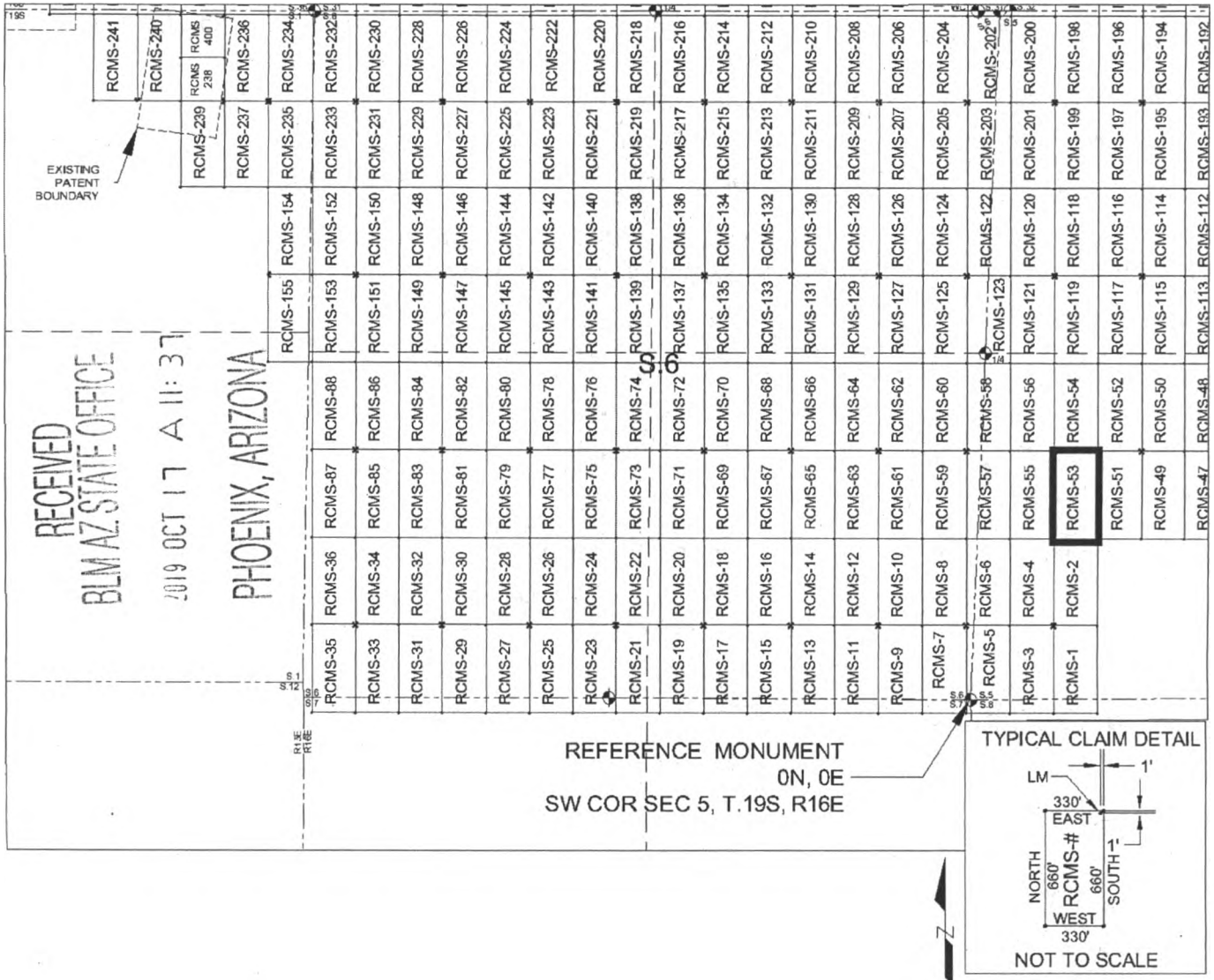
By: *Mary Darling*
AGENT: Darling Geomatics

AMC457269

When Filed Return To:
 Rosemont Copper Company
 5255 East Williams Circle
 Suite 1065
 Tucson, Arizona 85711

MILL SITE MAP

Mill Site (x) Placer ()



SCALE 1" = 1320 ft.

1. The above map depicts the RCMS-53 mill site claim, which is located in Section(s) 5, Township 19 SOUTH, Range 16 EAST, Gila & Salt River Meridian, Pima County, Arizona.
2. The type of corner and location monuments used are as follows: 2"X2"X5' WOOD POSTS.
3. The NORTHWEST CORNER of the claim is located 1880 feet North and 627 feet East from the Southwest Corner of Section 5, T19S, R16E, Gila & Salt River Meridian, Pima County, Arizona. The bearings of side lines are NORTH and SOUTH and the bearings of the end lines are EAST and WEST. Distances in feet between claim corners are 330 feet for end lines and 660 for side lines.


AMC457269

When Filed Return To:
Rosemont Copper Company
5255 East Williams Circle
Suite 1065
Tucson, Arizona 85711

LOCATION NOTICE FOR MILL SITE CLAIM

NOTICE IS HEREBY GIVEN that the RCMS-54 mill site claim
has been located by:

Rosemont Copper Company
5255 East Williams Circle
Suite 1065
Tucson, Arizona 85711



The general course of this claim is SOUTH TO NORTH, and it is situated in the Rosemont Mining District in Pima County, Arizona. This claim is 660 feet in length and 330 feet in width, comprising approximately 5 acres. This claim is marked by five monuments, one at each corner and one at the location monument of each claim.

The location monument on which this notice is posted is situated within:

Section 5, Township 19 SOUTH, Range 16 EAST, Gila & Salt River Meridian, Pima County, Arizona and this claim encompasses portions of the following quarter section(s): THE SW 1/4 OF SECTION 5, T19S, R16E, Gila & Salt River Meridian, Pima County, Arizona.

The location monument is set inside the SOUTHWEST corner of the claim, approximately 1 foot EAST of the WEST line of the claim and 1 foot NORTH of the SOUTH line of the claim.

The locality of this claim with reference to some natural object or permanent monument and additional information (if any) concerning its locality are as follows:

The SOUTHWEST CORNER of the claim is located 1880 feet North and 627 feet East from the Southwest Corner of Section 5, T19S, R16E, Gila & Salt River Meridian, Pima County, Arizona.

The undersigned, as agent for and on behalf of the locator, claims the ground as described above and as set forth on the attached claim map. This mill site claim is not intended to encroach on any private fee property or federal land that is not open for location. This mill site claim has been located for the purpose of appropriating nonmineral land (if any) that may lie within the boundaries of the underlying lode claim(s). This mill site claim is not intended as an abandonment of the underlying lode claim(s).

DATED AND POSTED on the ground this 13th day of September, 2019.

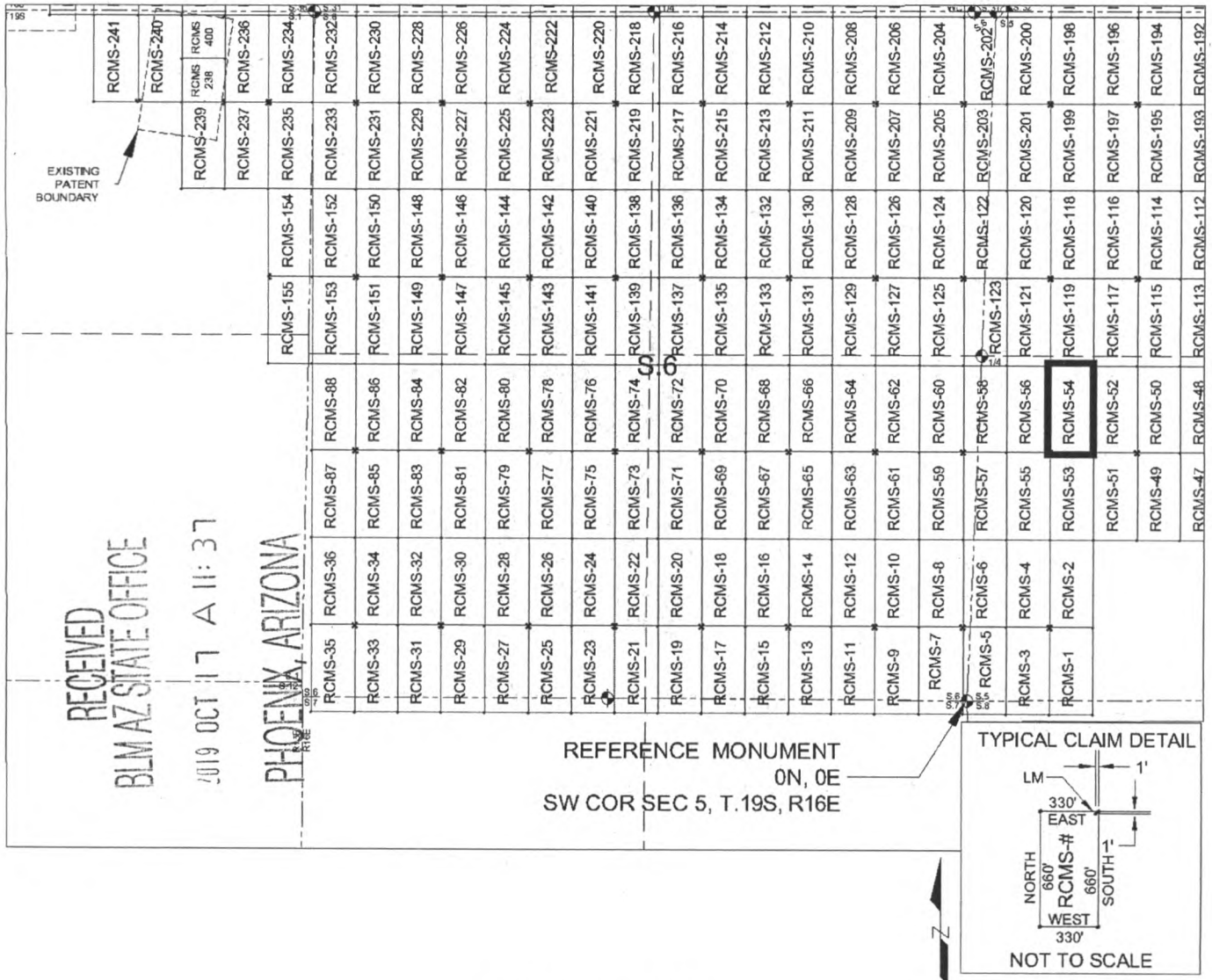
By: Mary Darling
AGENT: Darling Geomatics

AMC 457270

When Filed Return To:
 Rosemont Copper Company
 5255 East Williams Circle
 Suite 1065
 Tucson, Arizona 85711

MILL SITE MAP

Mill Site (x) Placer ()



1. The above map depicts the RCMS-54 mill site claim, which is located in Section(s) 5, Township 19 SOUTH, Range 16 EAST, Gila & Salt River Meridian, Pima County, Arizona.
2. The type of corner and location monuments used are as follows: 2"X2"X5' WOOD POSTS.
3. The SOUTHWEST CORNER of the claim is located 1880 feet North and 627 feet East from the Southwest Corner of Section 5, T19S, R16E, Gila & Salt River Meridian, Pima County, Arizona. The bearings of side lines are NORTH and SOUTH and the bearings of the end lines are EAST and WEST. Distances in feet between claim corners are 330 feet for end lines and 660 for side lines.

AHC457270

When Filed Return To:
Rosemont Copper Company
5255 East Williams Circle
Suite 1065
Tucson, Arizona 85711

LOCATION NOTICE FOR MILL SITE CLAIM

NOTICE IS HEREBY GIVEN that the RCMS-55 mill site claim
has been located by:

Rosemont Copper Company
5255 East Williams Circle
Suite 1065
Tucson, Arizona 85711



The general course of this claim is NORTH TO SOUTH, and it is situated in the Rosemont Mining District in Pima County, Arizona. This claim is 660 feet in length and 330 feet in width, comprising approximately 5 acres. This claim is marked by five monuments, one at each corner and one at the location monument of each claim.

The location monument on which this notice is posted is situated within:

Section 5, Township 19 SOUTH, Range 16 EAST, Gila & Salt River Meridian, Pima County, Arizona and this claim encompasses portions of the following quarter section(s): THE SW 1/4 OF SECTION 5, T19S, R16E, Gila & Salt River Meridian, Pima County, Arizona.

The location monument is set inside the NORTHEAST corner of the claim, approximately 1 foot WEST of the EAST line of the claim and 1 foot SOUTH of the NORTH line of the claim.

The locality of this claim with reference to some natural object or permanent monument and additional information (if any) concerning its locality are as follows:

The NORTHEAST CORNER of the claim is located 1880 feet North and 627 feet East from the Southwest Corner of Section 5, T19S, R16E, Gila & Salt River Meridian, Pima County, Arizona.

The undersigned, as agent for and on behalf of the locator, claims the ground as described above and as set forth on the attached claim map. This mill site claim is not intended to encroach on any private fee property or federal land that is not open for location. This mill site claim has been located for the purpose of appropriating nonmineral land (if any) that may lie within the boundaries of the underlying lode claim(s). This mill site claim is not intended as an abandonment of the underlying lode claim(s).

DATED AND POSTED on the ground this 13th day of September, 2019.

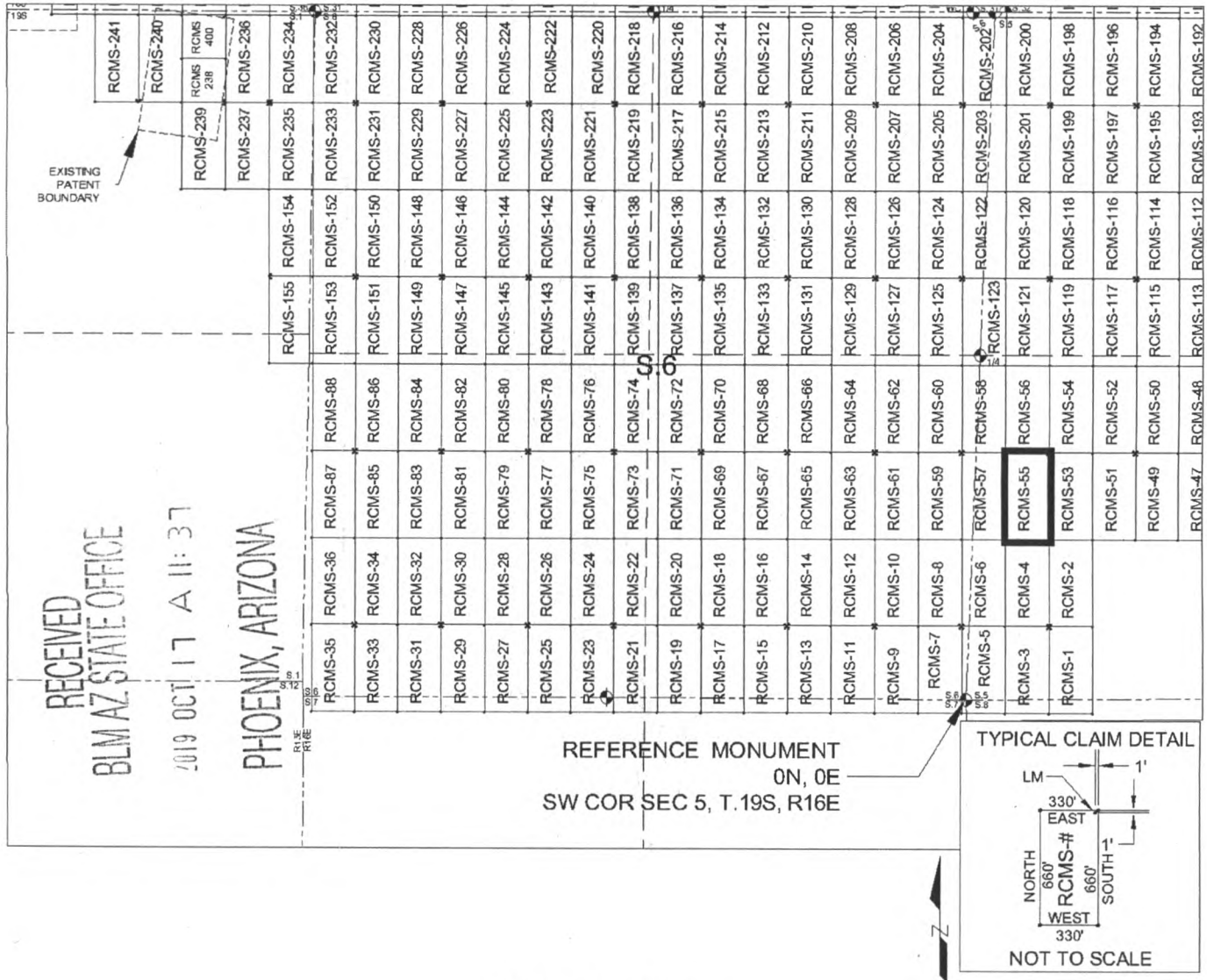
By: *Ray Darling*
AGENT: Darling Geomatics

AMC457271

When Filed Return To:
 Rosemont Copper Company
 5255 East Williams Circle
 Suite 1065
 Tucson, Arizona 85711

MILL SITE MAP

Mill Site (x) Placer ()



SCALE 1" = 1320 ft.

1. The above map depicts the RCMS-55 mill site claim, which is located in Section(s) 5, Township 19 SOUTH, Range 16 EAST, Gila & Salt River Meridian, Pima County, Arizona.
2. The type of corner and location monuments used are as follows: 2"X2"X5' WOOD POSTS.
3. The NORTHEAST CORNER of the claim is located 1880 feet North and 627 feet East from the Southwest Corner of Section 5, T19S, R16E, Gila & Salt River Meridian, Pima County, Arizona. The bearings of side lines are NORTH and SOUTH and the bearings of the end lines are EAST and WEST. Distances in feet between claim corners are 330 feet for end lines and 660 for side lines.


AMC457271

When Filed Return To:
Rosemont Copper Company
5255 East Williams Circle
Suite 1065
Tucson, Arizona 85711

LOCATION NOTICE FOR MILL SITE CLAIM

NOTICE IS HEREBY GIVEN that the RCMS-56 mill site claim
has been located by:

Rosemont Copper Company
5255 East Williams Circle
Suite 1065
Tucson, Arizona 85711



The general course of this claim is SOUTH TO NORTH, and it is situated in the Rosemont Mining District in Pima County, Arizona. This claim is 660 feet in length and 330 feet in width, comprising approximately 5 acres. This claim is marked by five monuments, one at each corner and one at the location monument of each claim.

The location monument on which this notice is posted is situated within:

Section 5, Township 19 SOUTH, Range 16 EAST, Gila & Salt River Meridian, Pima County, Arizona and this claim encompasses portions of the following quarter section(s): THE SW 1/4 OF SECTION 5, T19S, R16E, Gila & Salt River Meridian, Pima County, Arizona.

The location monument is set inside the SOUTHEAST corner of the claim, approximately 1 foot WEST of the EAST line of the claim and 1 foot NORTH of the SOUTH line of the claim.

The locality of this claim with reference to some natural object or permanent monument and additional information (if any) concerning its locality are as follows:

The SOUTHEAST CORNER of the claim is located 1880 feet North and 627 feet East from the Southwest Corner of Section 5, T19S, R16E, Gila & Salt River Meridian, Pima County, Arizona.

The undersigned, as agent for and on behalf of the locator, claims the ground as described above and as set forth on the attached claim map. This mill site claim is not intended to encroach on any private fee property or federal land that is not open for location. This mill site claim has been located for the purpose of appropriating nonmineral land (if any) that may lie within the boundaries of the underlying lode claim(s). This mill site claim is not intended as an abandonment of the underlying lode claim(s).

DATED AND POSTED on the ground this 13th day of September, 2019.

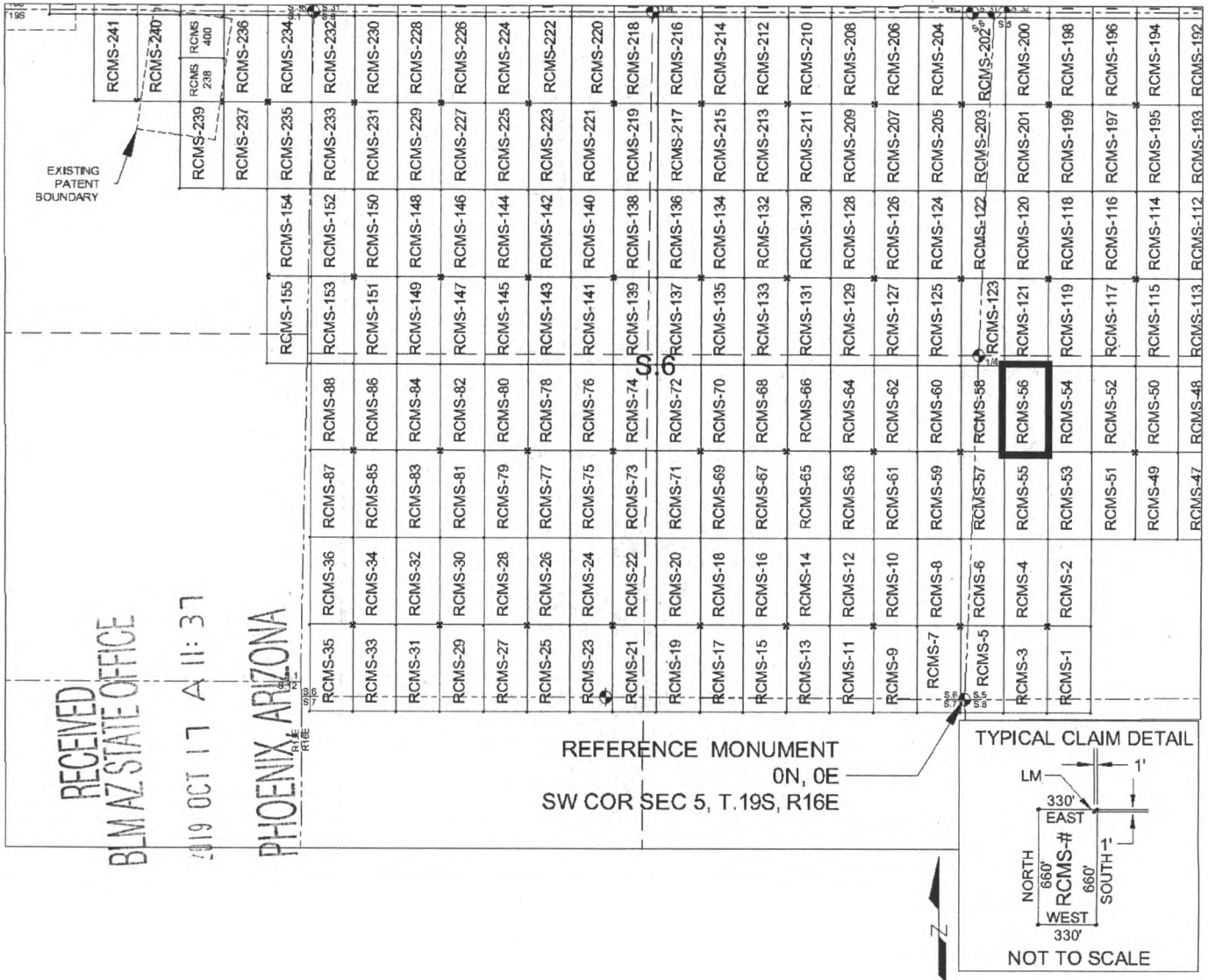
By: Mary Darling
AGENT: Darling Geomatics

AMC457272

When Filed Return To:
 Rosemont Copper Company
 5255 East Williams Circle
 Suite 1065
 Tucson, Arizona 85711

MILL SITE MAP

Mill Site (x) Placer ()



SCALE 1" = 1320 ft.

1. The above map depicts the RCMS-56 mill site claim, which is located in Section(s) 5, Township 19 SOUTH, Range 16 EAST, Gila & Salt River Meridian, Pima County, Arizona.
2. The type of corner and location monuments used are as follows: 2"X2"X5' WOOD POSTS.
3. The SOUTHEAST CORNER of the claim is located 1880 feet North and 627 feet East from the Southwest Corner of Section 5, T19S, R16E, Gila & Salt River Meridian, Pima County, Arizona. The bearings of side lines are NORTH and SOUTH and the bearings of the end lines are EAST and WEST. Distances in feet between claim corners are 330 feet for end lines and 660 for side lines.


AMC457272

When Filed Return To:
Rosemont Copper Company
5255 East Williams Circle
Suite 1065
Tucson, Arizona 85711

LOCATION NOTICE FOR MILL SITE CLAIM

NOTICE IS HEREBY GIVEN that the RCMS-57 mill site claim
has been located by:

Rosemont Copper Company
5255 East Williams Circle
Suite 1065
Tucson, Arizona 85711



The general course of this claim is NORTH TO SOUTH, and it is situated in the Rosemont Mining District in Pima County, Arizona. This claim is 660 feet in length and 330 feet in width, comprising approximately 5 acres. This claim is marked by five monuments, one at each corner and one at the location monument of each claim.

The location monument on which this notice is posted is situated within:

Section 6, Township 19 SOUTH, Range 16 EAST, Gila & Salt River Meridian, Pima County, Arizona and this claim encompasses portions of the following quarter section(s): THE SE 1/4 OF SECTION 6 & THE SW 1/4 OF SECTION 5, T19S, R16E, Gila & Salt River Meridian, Pima County, Arizona.

The location monument is set inside the NORTHWEST corner of the claim, approximately 1 foot EAST of the WEST line of the claim and 1 foot SOUTH of the NORTH line of the claim.

The locality of this claim with reference to some natural object or permanent monument and additional information (if any) concerning its locality are as follows:

The NORTHWEST CORNER of the claim is located 1880 feet North and 33 feet West from the Southwest Corner of Section 5, T19S, R16E, Gila & Salt River Meridian, Pima County, Arizona.

The undersigned, as agent for and on behalf of the locator, claims the ground as described above and as set forth on the attached claim map. This mill site claim is not intended to encroach on any private fee property or federal land that is not open for location. This mill site claim has been located for the purpose of appropriating nonmineral land (if any) that may lie within the boundaries of the underlying lode claim(s). This mill site claim is not intended as an abandonment of the underlying lode claim(s).

DATED AND POSTED on the ground this 13th day of September, 2019.

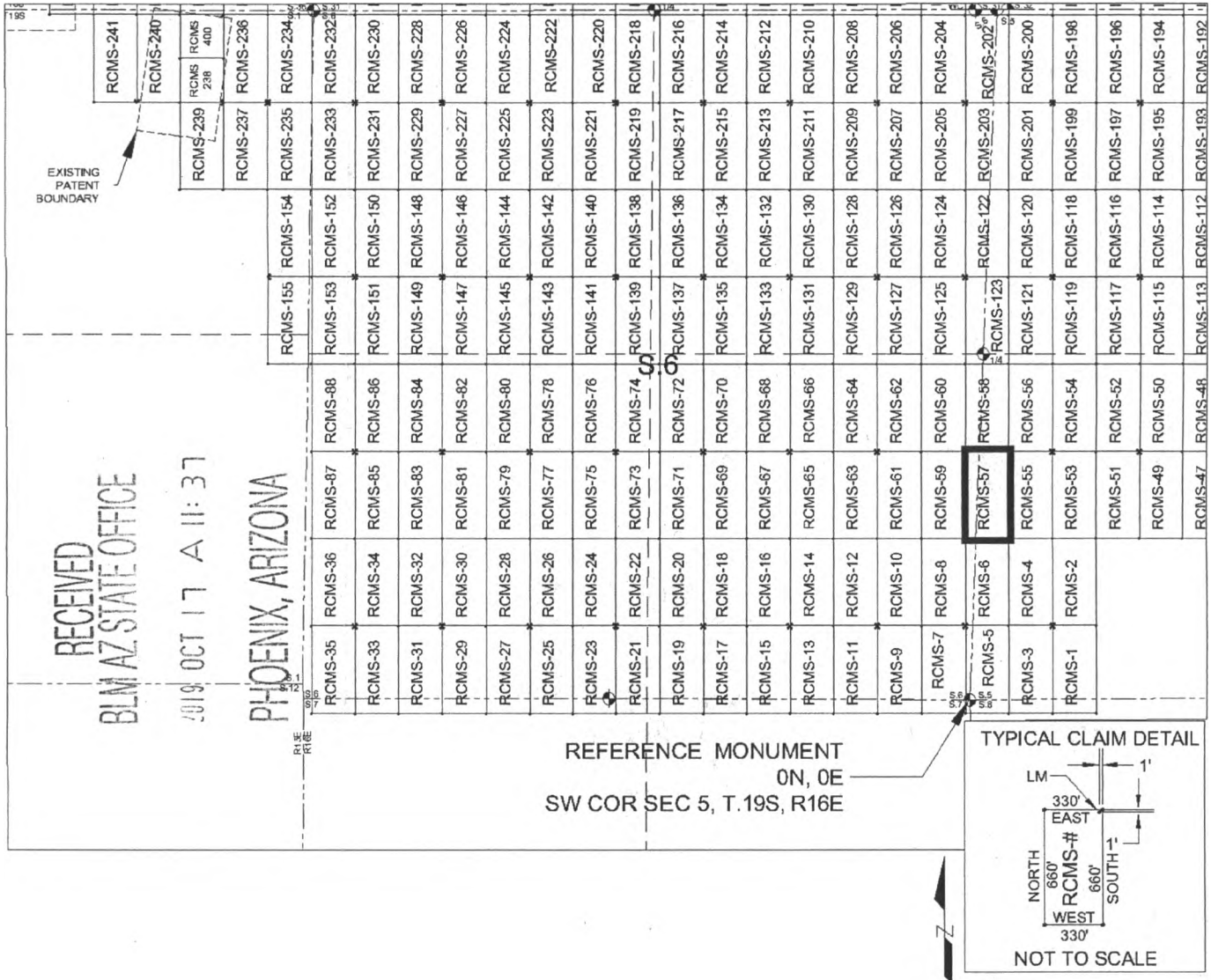
By: *May Darling*
AGENT: Darling Geomatics

ANC457273

When Filed Return To:
 Rosemont Copper Company
 5255 East Williams Circle
 Suite 1065
 Tucson, Arizona 85711

MILL SITE MAP

Mill Site (x) Placer ()



SCALE 1" = 1320 ft.

1. The above map depicts the RCMS-57 mill site claim, which is located in Section(s) 5 & 6, Township 19 SOUTH, Range 16 EAST, Gila & Salt River Meridian, Pima County, Arizona.
2. The type of corner and location monuments used are as follows: 2"X2"X5' WOOD POSTS.
3. The NORTHWEST CORNER of the claim is located 1880 feet North and 33 feet West from the Southwest Corner of Section 5, T19S, R16E, Gila & Salt River Meridian, Pima County, Arizona. The bearings of side lines are NORTH and SOUTH and the bearings of the end lines are EAST and WEST. Distances in feet between claim corners are 330 feet for end lines and 660 for side lines.


AMC457273

When Filed Return To:
Rosemont Copper Company
5255 East Williams Circle
Suite 1065
Tucson, Arizona 85711

LOCATION NOTICE FOR MILL SITE CLAIM

NOTICE IS HEREBY GIVEN that the RCMS-58 mill site claim
has been located by:

Rosemont Copper Company
5255 East Williams Circle
Suite 1065
Tucson, Arizona 85711



The general course of this claim is SOUTH TO NORTH, and it is situated in the Rosemont Mining District in Pima County, Arizona. This claim is 660 feet in length and 330 feet in width, comprising approximately 5 acres. This claim is marked by five monuments, one at each corner and one at the location monument of each claim.

The location monument on which this notice is posted is situated within:

Section 6, Township 19 SOUTH, Range 16 EAST, Gila & Salt River Meridian, Pima County, Arizona and this claim encompasses portions of the following quarter section(s): THE SE 1/4 OF SECTION 6 & THE SW 1/4 OF SECTION 5, T19S, R16E, Gila & Salt River Meridian, Pima County, Arizona.

The location monument is set inside the SOUTHWEST corner of the claim, approximately 1 foot EAST of the WEST line of the claim and 1 foot NORTH of the SOUTH line of the claim.

The locality of this claim with reference to some natural object or permanent monument and additional information (if any) concerning its locality are as follows:

The SOUTHWEST CORNER of the claim is located 1880 feet North and 33 feet West from the Southwest Corner of Section 5, T19S, R16E, Gila & Salt River Meridian, Pima County, Arizona.

The undersigned, as agent for and on behalf of the locator, claims the ground as described above and as set forth on the attached claim map. This mill site claim is not intended to encroach on any private fee property or federal land that is not open for location. This mill site claim has been located for the purpose of appropriating nonmineral land (if any) that may lie within the boundaries of the underlying lode claim(s). This mill site claim is not intended as an abandonment of the underlying lode claim(s).

DATED AND POSTED on the ground this 13th day of September, 2019.

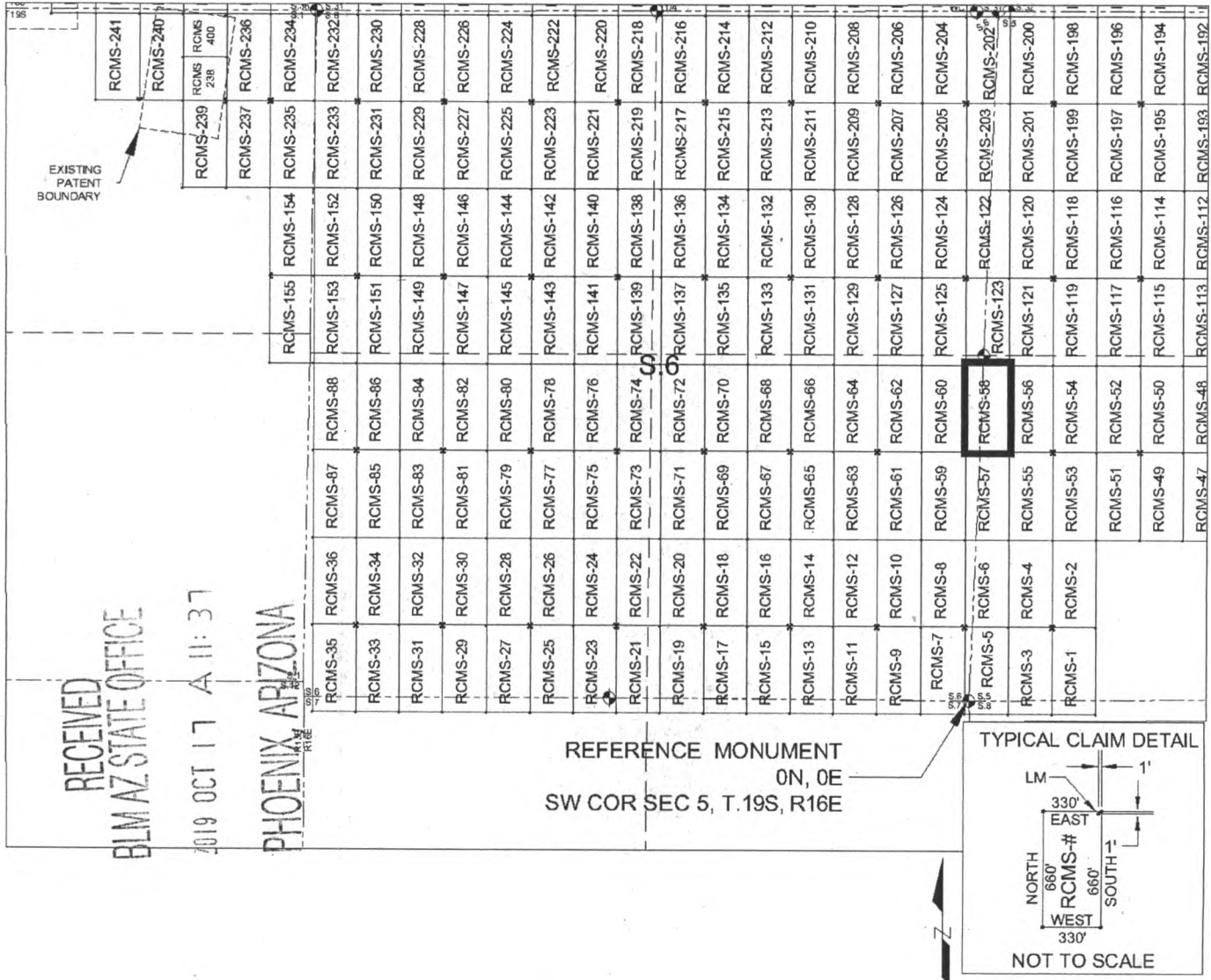
By: May Darling
AGENT: Darling Geomatics

AMC457274

When Filed Return To:
 Rosemont Copper Company
 5255 East Williams Circle
 Suite 1065
 Tucson, Arizona 85711

MILL SITE MAP

Mill Site (x) Placer ()



SCALE 1" = 1320 ft.

1. The above map depicts the RCMS-58 mill site claim, which is located in Section(s) 5 & 6, Township 19 SOUTH, Range 16 EAST, Gila & Salt River Meridian, Pima County, Arizona.
2. The type of corner and location monuments used are as follows: 2"X2"X5' WOOD POSTS.
3. The SOUTHWEST CORNER of the claim is located 1880 feet North and 33 feet West from the Southwest Corner of Section 5, T19S, R16E, Gila & Salt River Meridian, Pima County, Arizona. The bearings of side lines are NORTH and SOUTH and the bearings of the end lines are EAST and WEST. Distances in feet between claim corners are 330 feet for end lines and 660 for side lines.

AMC457274

When Filed Return To:
Rosemont Copper Company
5255 East Williams Circle
Suite 1065
Tucson, Arizona 85711

LOCATION NOTICE FOR MILL SITE CLAIM

NOTICE IS HEREBY GIVEN that the RCMS-59 mill site claim
has been located by:

Rosemont Copper Company
5255 East Williams Circle
Suite 1065
Tucson, Arizona 85711



The general course of this claim is NORTH TO SOUTH, and it is situated in the Rosemont Mining District in Pima County, Arizona. This claim is 660 feet in length and 330 feet in width, comprising approximately 5 acres. This claim is marked by five monuments, one at each corner and one at the location monument of each claim.

The location monument on which this notice is posted is situated within:
Section 6, Township 19 SOUTH, Range 16 EAST, Gila & Salt River Meridian, Pima County, Arizona and this claim encompasses portions of the following quarter section(s): THE SE 1/4 OF SECTION 6, T19S, R16E, Gila & Salt River Meridian, Pima County, Arizona.

The location monument is set inside the NORTHEAST corner of the claim, approximately 1 foot WEST of the EAST line of the claim and 1 foot SOUTH of the NORTH line of the claim.

The locality of this claim with reference to some natural object or permanent monument and additional information (if any) concerning its locality are as follows:

The NORTHEAST CORNER of the claim is located 1880 feet North and 33 feet West from the Southwest Corner of Section 5, T19S, R16E, Gila & Salt River Meridian, Pima County, Arizona.

The undersigned, as agent for and on behalf of the locator, claims the ground as described above and as set forth on the attached claim map. This mill site claim is not intended to encroach on any private fee property or federal land that is not open for location. This mill site claim has been located for the purpose of appropriating nonmineral land (if any) that may lie within the boundaries of the underlying lode claim(s). This mill site claim is not intended as an abandonment of the underlying lode claim(s).

DATED AND POSTED on the ground this 13th day of September, 2019.

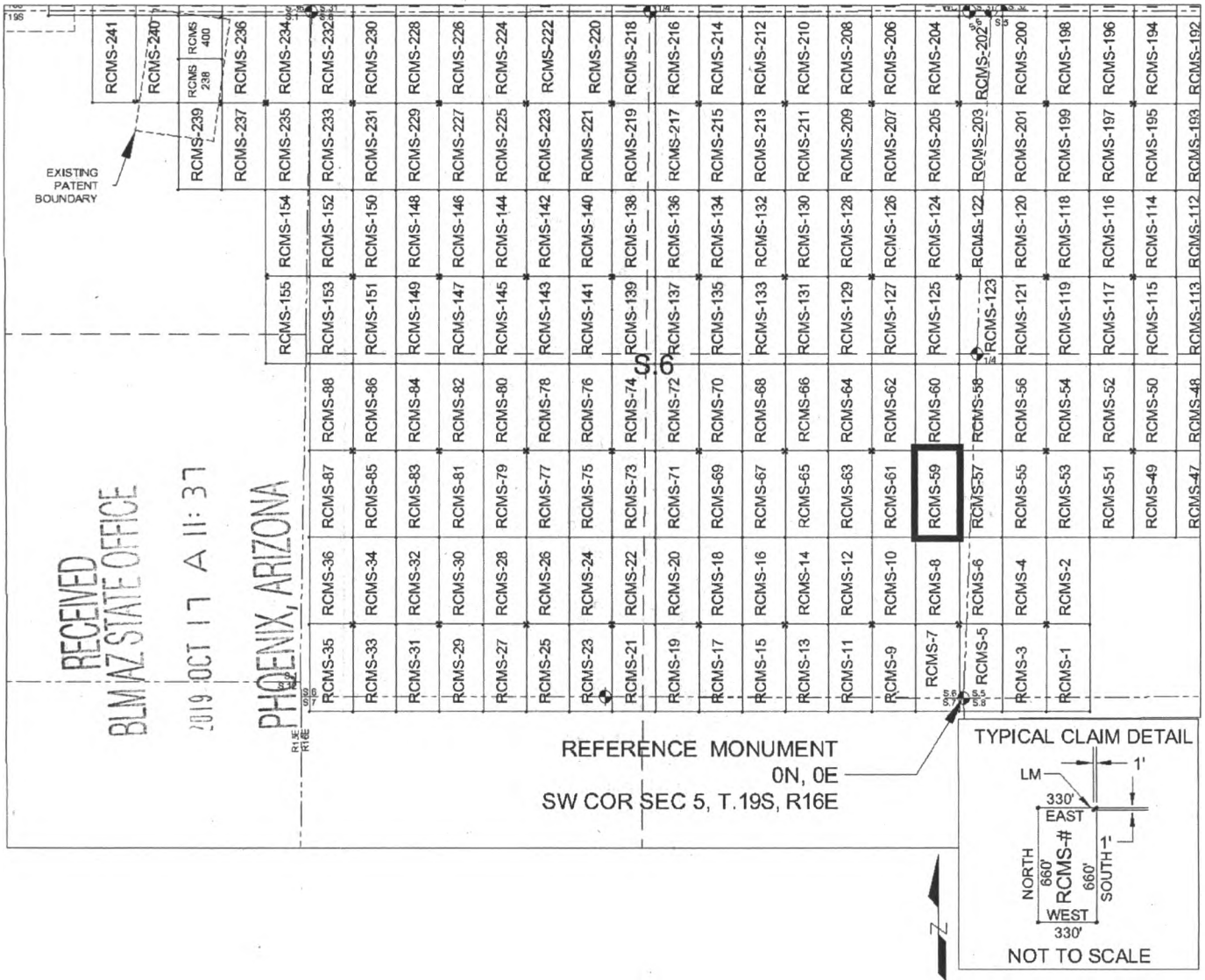
By: *May Darling*
AGENT: Darling Geomatics

AMC457275

When Filed Return To:
 Rosemont Copper Company
 5255 East Williams Circle
 Suite 1065
 Tucson, Arizona 85711

MILL SITE MAP

Mill Site (x) Placer ()



1. The above map depicts the RCMS-59 mill site claim, which is located in Section(s) 6, Township 19 SOUTH, Range 16 EAST, Gila & Salt River Meridian, Pima County, Arizona.
2. The type of corner and location monuments used are as follows: 2"X2"X5' WOOD POSTS.
3. The NORTHEAST CORNER of the claim is located 1880 feet North and 33 feet West from the Southwest Corner of Section 5, T19S, R16E, Gila & Salt River Meridian, Pima County, Arizona. The bearings of side lines are NORTH and SOUTH and the bearings of the end lines are EAST and WEST. Distances in feet between claim corners are 330 feet for end lines and 660 for side lines.

AMC 457275

When Filed Return To:
Rosemont Copper Company
5255 East Williams Circle
Suite 1065
Tucson, Arizona 85711

LOCATION NOTICE FOR MILL SITE CLAIM

NOTICE IS HEREBY GIVEN that the RCMS-60 mill site claim
has been located by:

Rosemont Copper Company
5255 East Williams Circle
Suite 1065
Tucson, Arizona 85711



The general course of this claim is SOUTH TO NORTH, and it is situated in the Rosemont Mining District in Pima County, Arizona. This claim is 660 feet in length and 330 feet in width, comprising approximately 5 acres. This claim is marked by five monuments, one at each corner and one at the location monument of each claim.

The location monument on which this notice is posted is situated within:

Section 6, Township 19 SOUTH, Range 16 EAST, Gila & Salt River Meridian, Pima County, Arizona and this claim encompasses portions of the following quarter section(s): THE SE 1/4 OF SECTION 6, T19S, R16E, Gila & Salt River Meridian, Pima County, Arizona.

The location monument is set inside the SOUTHEAST corner of the claim, approximately 1 foot WEST of the EAST line of the claim and 1 foot NORTH of the SOUTH line of the claim.

The locality of this claim with reference to some natural object or permanent monument and additional information (if any) concerning its locality are as follows:

The SOUTHEAST CORNER of the claim is located 1880 feet North and 33 feet West from the Southwest Corner of Section 5, T19S, R16E, Gila & Salt River Meridian, Pima County, Arizona.

The undersigned, as agent for and on behalf of the locator, claims the ground as described above and as set forth on the attached claim map. This mill site claim is not intended to encroach on any private fee property or federal land that is not open for location. This mill site claim has been located for the purpose of appropriating nonmineral land (if any) that may lie within the boundaries of the underlying lode claim(s). This mill site claim is not intended as an abandonment of the underlying lode claim(s).

DATED AND POSTED on the ground this 13th day of September, 2019.

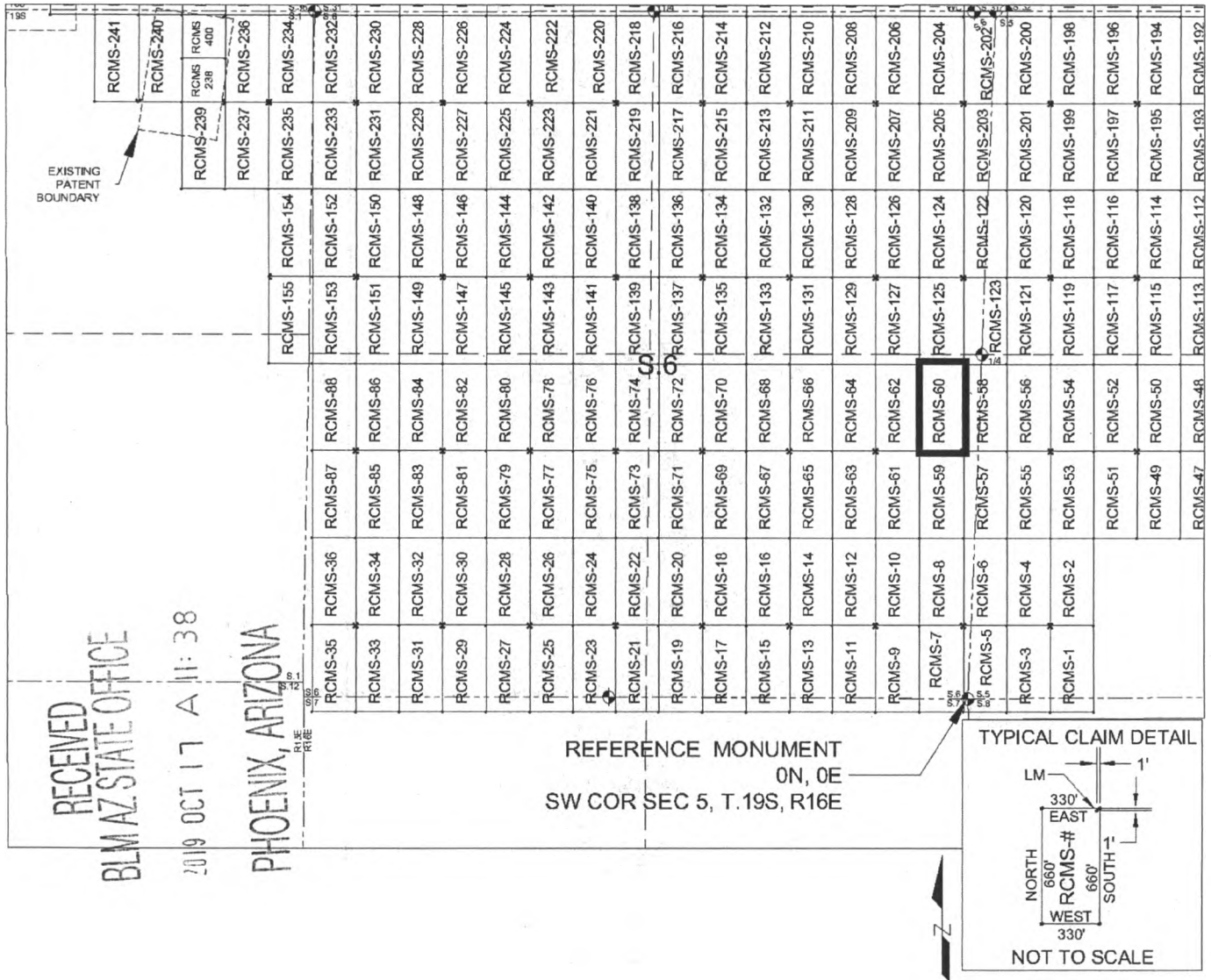
By: Mary Darling
AGENT: Darling Geomatics

AMC457276

When Filed Return To:
 Rosemont Copper Company
 5255 East Williams Circle
 Suite 1065
 Tucson, Arizona 85711

MILL SITE MAP

Mill Site (x) Placer ()



SCALE 1" = 1320 ft.

1. The above map depicts the RCMS-60 mill site claim, which is located in Section(s) 6, Township 19 SOUTH, Range 16 EAST, Gila & Salt River Meridian, Pima County, Arizona.
2. The type of corner and location monuments used are as follows: 2"X2"X5' WOOD POSTS.
3. The SOUTHEAST CORNER of the claim is located 1880 feet North and 33 feet West from the Southwest Corner of Section 5, T19S, R16E, Gila & Salt River Meridian, Pima County, Arizona. The bearings of side lines are NORTH and SOUTH and the bearings of the end lines are EAST and WEST. Distances in feet between claim corners are 330 feet for end lines and 660 for side lines.


AMC457276

When Filed Return To:
Rosemont Copper Company
5255 East Williams Circle
Suite 1065
Tucson, Arizona 85711

LOCATION NOTICE FOR MILL SITE CLAIM

NOTICE IS HEREBY GIVEN that the RCMS-61 mill site claim
has been located by:

Rosemont Copper Company
5255 East Williams Circle
Suite 1065
Tucson, Arizona 85711



The general course of this claim is NORTH TO SOUTH, and it is situated in the Rosemont Mining District in Pima County, Arizona. This claim is 660 feet in length and 330 feet in width, comprising approximately 5 acres. This claim is marked by five monuments, one at each corner and one at the location monument of each claim.

The location monument on which this notice is posted is situated within:

Section 6, Township 19 SOUTH, Range 16 EAST, Gila & Salt River Meridian, Pima County, Arizona and this claim encompasses portions of the following quarter section(s): THE SE 1/4 OF SECTION 6, T19S, R16E, Gila & Salt River Meridian, Pima County, Arizona.

The location monument is set inside the NORTHWEST corner of the claim, approximately 1 foot EAST of the WEST line of the claim and 1 foot SOUTH of the NORTH line of the claim.

The locality of this claim with reference to some natural object or permanent monument and additional information (if any) concerning its locality are as follows:

The NORTHWEST CORNER of the claim is located 1880 feet North and 693 feet West from the Southwest Corner of Section 5, T19S, R16E, Gila & Salt River Meridian, Pima County, Arizona.

The undersigned, as agent for and on behalf of the locator, claims the ground as described above and as set forth on the attached claim map. This mill site claim is not intended to encroach on any private fee property or federal land that is not open for location. This mill site claim has been located for the purpose of appropriating nonmineral land (if any) that may lie within the boundaries of the underlying lode claim(s). This mill site claim is not intended as an abandonment of the underlying lode claim(s).

DATED AND POSTED on the ground this 13th day of September, 2019.

By: Mary Darling
AGENT: Darling Geomatics

AMC 457277

When Filed Return To:
 Rosemont Copper Company
 5255 East Williams Circle
 Suite 1065
 Tucson, Arizona 85711

MILL SITE MAP

Mill Site (x) Placer ()



SCALE 1" = 1320 ft.

1. The above map depicts the RCMS-61 mill site claim, which is located in Section(s) 6, Township 19 SOUTH, Range 16 EAST, Gila & Salt River Meridian, Pima County, Arizona.
2. The type of corner and location monuments used are as follows: 2"X2"X5' WOOD POSTS.
3. The NORTHWEST CORNER of the claim is located 1880 feet North and 693 feet West from the Southwest Corner of Section 5, T19S, R16E, Gila & Salt River Meridian, Pima County, Arizona. The bearings of side lines are NORTH and SOUTH and the bearings of the end lines are EAST and WEST. Distances in feet between claim corners are 330 feet for end lines and 660 for side lines.

AMC 457277

When Filed Return To:
Rosemont Copper Company
5255 East Williams Circle
Suite 1065
Tucson, Arizona 85711

LOCATION NOTICE FOR MILL SITE CLAIM

NOTICE IS HEREBY GIVEN that the RCMS-62 mill site claim
has been located by:

Rosemont Copper Company
5255 East Williams Circle
Suite 1065
Tucson, Arizona 85711



The general course of this claim is SOUTH TO NORTH, and it is situated in the Rosemont Mining District in Pima County, Arizona. This claim is 660 feet in length and 330 feet in width, comprising approximately 5 acres. This claim is marked by five monuments, one at each corner and one at the location monument of each claim.

The location monument on which this notice is posted is situated within:

Section 6, Township 19 SOUTH, Range 16 EAST, Gila & Salt River Meridian, Pima County, Arizona and this claim encompasses portions of the following quarter section(s): THE SE 1/4 OF SECTION 6, T19S, R16E, Gila & Salt River Meridian, Pima County, Arizona.

The location monument is set inside the SOUTHWEST corner of the claim, approximately 1 foot EAST of the WEST line of the claim and 1 foot NORTH of the SOUTH line of the claim.

The locality of this claim with reference to some natural object or permanent monument and additional information (if any) concerning its locality are as follows:

The SOUTHWEST CORNER of the claim is located 1880 feet North and 693 feet West from the Southwest Corner of Section 5, T19S, R16E, Gila & Salt River Meridian, Pima County, Arizona.

The undersigned, as agent for and on behalf of the locator, claims the ground as described above and as set forth on the attached claim map. This mill site claim is not intended to encroach on any private fee property or federal land that is not open for location. This mill site claim has been located for the purpose of appropriating nonmineral land (if any) that may lie within the boundaries of the underlying lode claim(s). This mill site claim is not intended as an abandonment of the underlying lode claim(s).

DATED AND POSTED on the ground this 13th day of September, 2019.

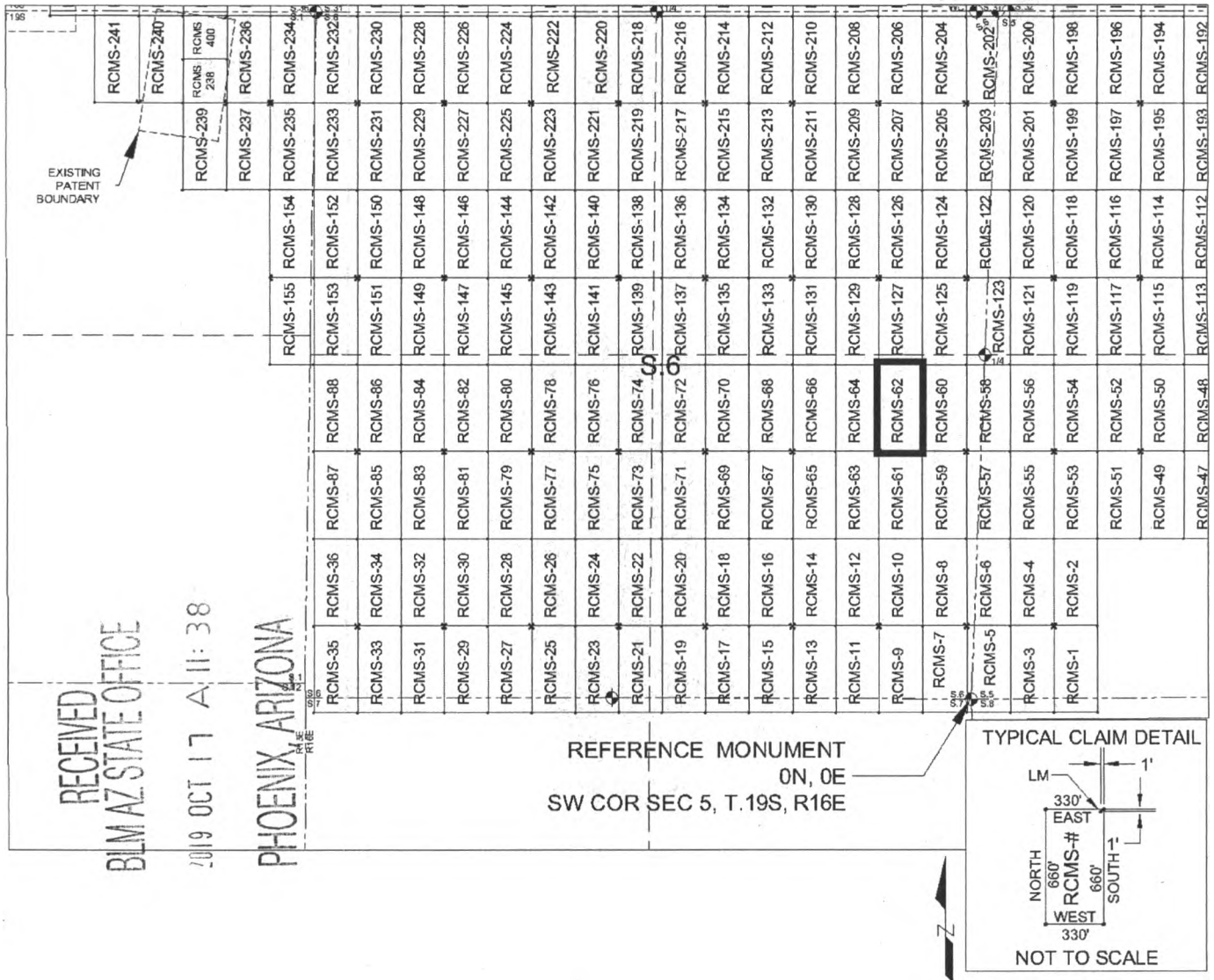
By: Mary Darling
AGENT: Darling Geomatics

AMC457278

When Filed Return To:
 Rosemont Copper Company
 5255 East Williams Circle
 Suite 1065
 Tucson, Arizona 85711

MILL SITE MAP

Mill Site (x) Placer ()



SCALE 1" = 1320 ft.


1. The above map depicts the RCMS-62 mill site claim, which is located in Section(s) 6, Township 19 SOUTH, Range 16 EAST, Gila & Salt River Meridian, Pima County, Arizona.
2. The type of corner and location monuments used are as follows: 2"X2"X5' WOOD POSTS.
3. The SOUTHWEST CORNER of the claim is located 1880 feet North and 693 feet West from the Southwest Corner of Section 5, T19S, R16E, Gila & Salt River Meridian, Pima County, Arizona. The bearings of side lines are NORTH and SOUTH and the bearings of the end lines are EAST and WEST. Distances in feet between claim corners are 330 feet for end lines and 660 for side lines.

When Filed Return To:
Rosemont Copper Company
5255 East Williams Circle
Suite 1065
Tucson, Arizona 85711

LOCATION NOTICE FOR MILL SITE CLAIM

NOTICE IS HEREBY GIVEN that the RCMS-63 mill site claim
has been located by:

Rosemont Copper Company
5255 East Williams Circle
Suite 1065
Tucson, Arizona 85711



The general course of this claim is NORTH TO SOUTH, and it is situated in the Rosemont Mining District in Pima County, Arizona. This claim is 660 feet in length and 330 feet in width, comprising approximately 5 acres. This claim is marked by five monuments, one at each corner and one at the location monument of each claim.

The location monument on which this notice is posted is situated within:

Section 6, Township 19 SOUTH, Range 16 EAST, Gila & Salt River Meridian, Pima County, Arizona and this claim encompasses portions of the following quarter section(s): THE SE 1/4 OF SECTION 6, T19S, R16E, Gila & Salt River Meridian, Pima County, Arizona.

The location monument is set inside the NORTHEAST corner of the claim, approximately 1 foot WEST of the EAST line of the claim and 1 foot SOUTH of the NORTH line of the claim.

The locality of this claim with reference to some natural object or permanent monument and additional information (if any) concerning its locality are as follows:

The NORTHEAST CORNER of the claim is located 1880 feet North and 693 feet West from the Southwest Corner of Section 5, T19S, R16E, Gila & Salt River Meridian, Pima County, Arizona.

The undersigned, as agent for and on behalf of the locator, claims the ground as described above and as set forth on the attached claim map. This mill site claim is not intended to encroach on any private fee property or federal land that is not open for location. This mill site claim has been located for the purpose of appropriating nonmineral land (if any) that may lie within the boundaries of the underlying lode claim(s). This mill site claim is not intended as an abandonment of the underlying lode claim(s).

DATED AND POSTED on the ground this 13th day of September, 2019.

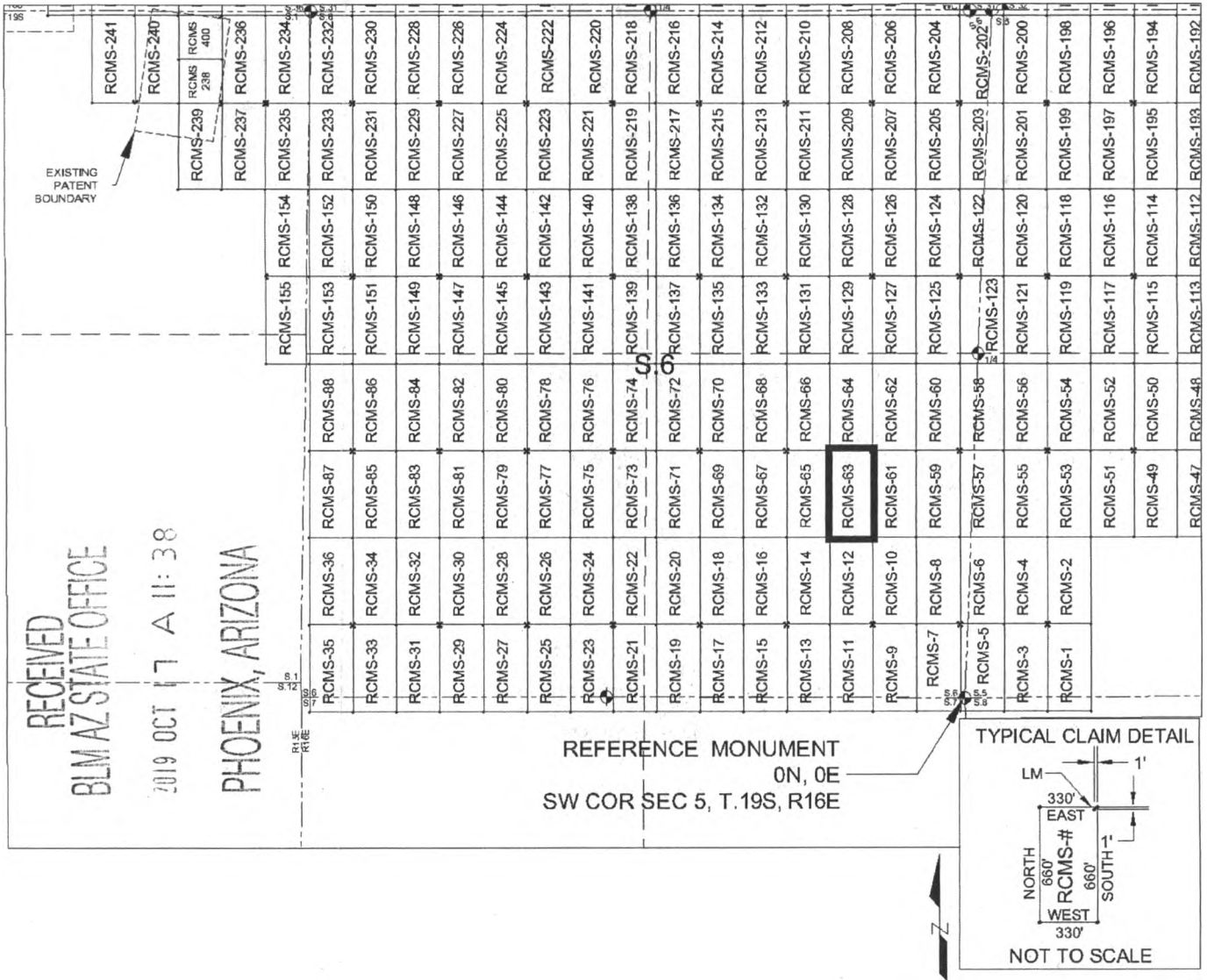
By: Mary Darling
AGENT: Darling Geomatics

AMC 457279

When Filed Return To:
 Rosemont Copper Company
 5255 East Williams Circle
 Suite 1065
 Tucson, Arizona 85711

MILL SITE MAP

Mill Site (x) Placer ()



SCALE 1" = 1320 ft.

1. The above map depicts the RCMS-63 mill site claim, which is located in Section(s) 6, Township 19 SOUTH, Range 16 EAST, Gila & Salt River Meridian, Pima County, Arizona.
2. The type of corner and location monuments used are as follows: 2"X2"X5' WOOD POSTS.
3. The NORTHEAST CORNER of the claim is located 1880 feet North and 693 feet West from the Southwest Corner of Section 5, T19S, R16E, Gila & Salt River Meridian, Pima County, Arizona. The bearings of side lines are NORTH and SOUTH and the bearings of the end lines are EAST and WEST. Distances in feet between claim corners are 330 feet for end lines and 660 for side lines.

AMC457279

When Filed Return To:
Rosemont Copper Company
5255 East Williams Circle
Suite 1065
Tucson, Arizona 85711

LOCATION NOTICE FOR MILL SITE CLAIM

NOTICE IS HEREBY GIVEN that the RCMS-64 mill site claim
has been located by:

Rosemont Copper Company
5255 East Williams Circle
Suite 1065
Tucson, Arizona 85711



The general course of this claim is SOUTH TO NORTH, and it is situated in the Rosemont Mining District in Pima County, Arizona. This claim is 660 feet in length and 330 feet in width, comprising approximately 5 acres. This claim is marked by five monuments, one at each corner and one at the location monument of each claim.

The location monument on which this notice is posted is situated within:

Section 6, Township 19 SOUTH, Range 16 EAST, Gila & Salt River Meridian, Pima County, Arizona and this claim encompasses portions of the following quarter section(s): THE SE 1/4 OF SECTION 6, T19S, R16E, Gila & Salt River Meridian, Pima County, Arizona.

The location monument is set inside the SOUTHEAST corner of the claim, approximately 1 foot WEST of the EAST line of the claim and 1 foot NORTH of the SOUTH line of the claim.

The locality of this claim with reference to some natural object or permanent monument and additional information (if any) concerning its locality are as follows:

The SOUTHEAST CORNER of the claim is located 1880 feet North and 693 feet West from the Southwest Corner of Section 5, T19S, R16E, Gila & Salt River Meridian, Pima County, Arizona.

The undersigned, as agent for and on behalf of the locator, claims the ground as described above and as set forth on the attached claim map. This mill site claim is not intended to encroach on any private fee property or federal land that is not open for location. This mill site claim has been located for the purpose of appropriating nonmineral land (if any) that may lie within the boundaries of the underlying lode claim(s). This mill site claim is not intended as an abandonment of the underlying lode claim(s).

DATED AND POSTED on the ground this 13th day of September, 2019.

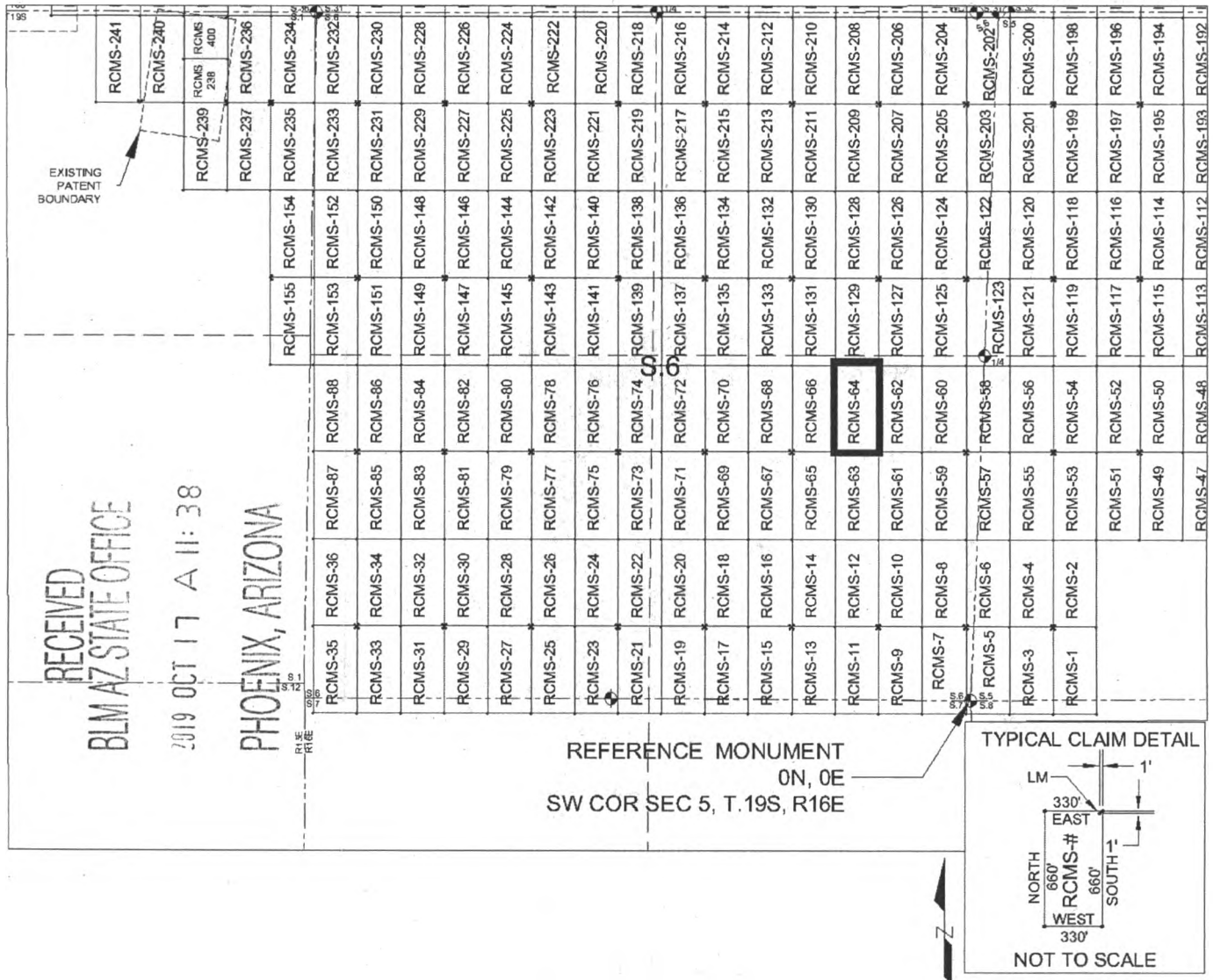
By: 
AGENT: Darling Geomatics

AMC457280

When Filed Return To:
 Rosemont Copper Company
 5255 East Williams Circle
 Suite 1065
 Tucson, Arizona 85711

MILL SITE MAP

Mill Site (x) Placer ()



SCALE 1" = 1320 ft.

1. The above map depicts the RCMS-64 mill site claim, which is located in Section(s) 6, Township 19 SOUTH, Range 16 EAST, Gila & Salt River Meridian, Pima County, Arizona.
2. The type of corner and location monuments used are as follows: 2"X2"X5' WOOD POSTS.
3. The SOUTHEAST CORNER of the claim is located 1880 feet North and 693 feet West from the Southwest Corner of Section 5, T19S, R16E, Gila & Salt River Meridian, Pima County, Arizona. The bearings of side lines are NORTH and SOUTH and the bearings of the end lines are EAST and WEST. Distances in feet between claim corners are 330 feet for end lines and 660 for side lines.


AMC451280

When Filed Return To:
Rosemont Copper Company
5255 East Williams Circle
Suite 1065
Tucson, Arizona 85711

LOCATION NOTICE FOR MILL SITE CLAIM

NOTICE IS HEREBY GIVEN that the RCMS-65 mill site claim
has been located by:

Rosemont Copper Company
5255 East Williams Circle
Suite 1065
Tucson, Arizona 85711



The general course of this claim is NORTH TO SOUTH, and it is situated in the Rosemont Mining District in Pima County, Arizona. This claim is 660 feet in length and 330 feet in width, comprising approximately 5 acres. This claim is marked by five monuments, one at each corner and one at the location monument of each claim.

The location monument on which this notice is posted is situated within:

Section 6, Township 19 SOUTH, Range 16 EAST, Gila & Salt River Meridian, Pima County, Arizona and this claim encompasses portions of the following quarter section(s): THE SE 1/4 OF SECTION 6, T19S, R16E, Gila & Salt River Meridian, Pima County, Arizona.

The location monument is set inside the NORTHWEST corner of the claim, approximately 1 foot EAST of the WEST line of the claim and 1 foot SOUTH of the NORTH line of the claim.

The locality of this claim with reference to some natural object or permanent monument and additional information (if any) concerning its locality are as follows:

The NORTHWEST CORNER of the claim is located 1880 feet North and 1353 feet West from the Southwest Corner of Section 5, T19S, R16E, Gila & Salt River Meridian, Pima County, Arizona.

The undersigned, as agent for and on behalf of the locator, claims the ground as described above and as set forth on the attached claim map. This mill site claim is not intended to encroach on any private fee property or federal land that is not open for location. This mill site claim has been located for the purpose of appropriating nonmineral land (if any) that may lie within the boundaries of the underlying lode claim(s). This mill site claim is not intended as an abandonment of the underlying lode claim(s).

DATED AND POSTED on the ground this 13th day of September, 2019.

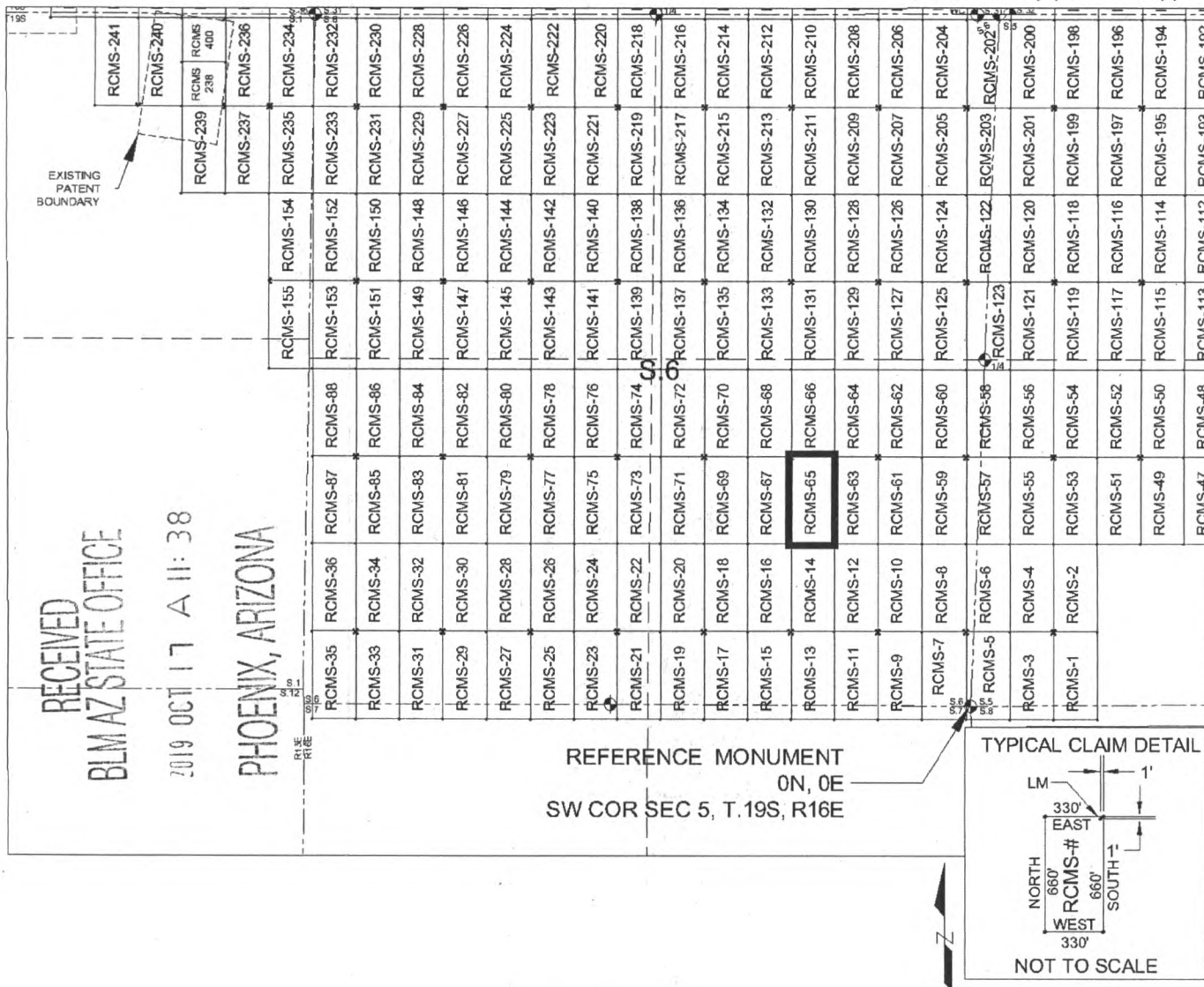
By: [Signature]
AGENT: Darling Geomatics

AMC457281

When Filed Return To:
 Rosemont Copper Company
 5255 East Williams Circle
 Suite 1065
 Tucson, Arizona 85711

MILL SITE MAP

Mill Site (x) Placer ()



SCALE 1" = 1320 ft.

1. The above map depicts the RCMS-65 mill site claim, which is located in Section(s) 6, Township 19 SOUTH, Range 16 EAST, Gila & Salt River Meridian, Pima County, Arizona.
2. The type of corner and location monuments used are as follows: 2"X2"X5' WOOD POSTS.
3. The NORTHWEST CORNER of the claim is located 1880 feet North and 1353 feet West from the Southwest Corner of Section 5, T19S, R16E, Gila & Salt River Meridian, Pima County, Arizona. The bearings of side lines are NORTH and SOUTH and the bearings of the end lines are EAST and WEST. Distances in feet between claim corners are 330 feet for end lines and 660 for side lines.

When Filed Return To:
Rosemont Copper Company
5255 East Williams Circle
Suite 1065
Tucson, Arizona 85711

LOCATION NOTICE FOR MILL SITE CLAIM

NOTICE IS HEREBY GIVEN that the RCMS-66 mill site claim
has been located by:

Rosemont Copper Company
5255 East Williams Circle
Suite 1065
Tucson, Arizona 85711



The general course of this claim is SOUTH TO NORTH, and it is situated in the Rosemont Mining District in Pima County, Arizona. This claim is 660 feet in length and 330 feet in width, comprising approximately 5 acres. This claim is marked by five monuments, one at each corner and one at the location monument of each claim.

The location monument on which this notice is posted is situated within:

Section 6, Township 19 SOUTH, Range 16 EAST, Gila & Salt River Meridian, Pima County, Arizona and this claim encompasses portions of the following quarter section(s): THE SE 1/4 OF SECTION 6, T19S, R16E, Gila & Salt River Meridian, Pima County, Arizona.

The location monument is set inside the SOUTHWEST corner of the claim, approximately 1 foot EAST of the WEST line of the claim and 1 foot NORTH of the SOUTH line of the claim.

The locality of this claim with reference to some natural object or permanent monument and additional information (if any) concerning its locality are as follows:

The SOUTHWEST CORNER of the claim is located 1880 feet North and 1353 feet West from the Southwest Corner of Section 5, T19S, R16E, Gila & Salt River Meridian, Pima County, Arizona.

The undersigned, as agent for and on behalf of the locator, claims the ground as described above and as set forth on the attached claim map. This mill site claim is not intended to encroach on any private fee property or federal land that is not open for location. This mill site claim has been located for the purpose of appropriating nonmineral land (if any) that may lie within the boundaries of the underlying lode claim(s). This mill site claim is not intended as an abandonment of the underlying lode claim(s).

DATED AND POSTED on the ground this 13th day of September, 2019.

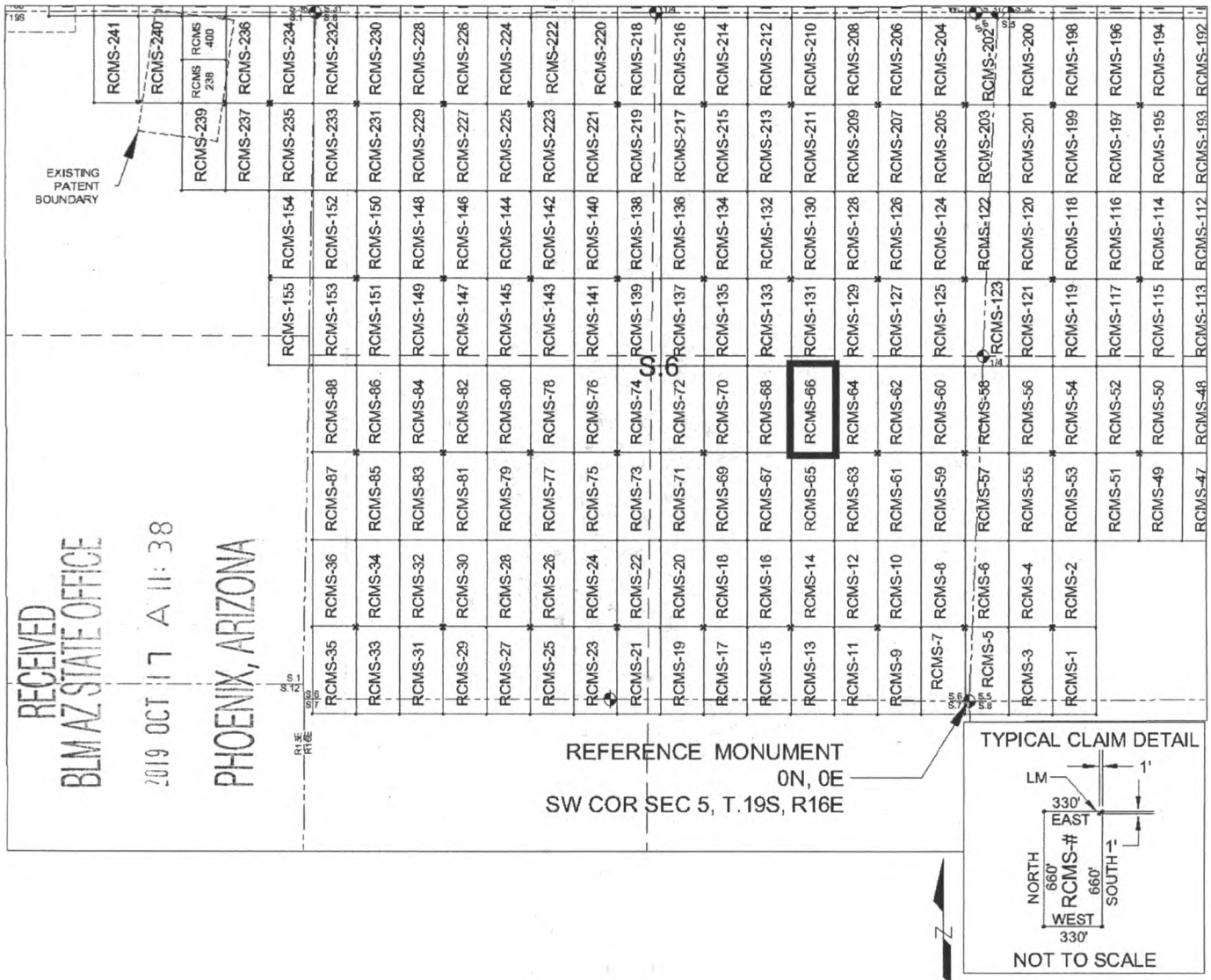
By: [Signature]
AGENT: Darling Geomatics

AMC 451282

When Filed Return To:
 Rosemont Copper Company
 5255 East Williams Circle
 Suite 1065
 Tucson, Arizona 85711

MILL SITE MAP

Mill Site (x) Placer ()



SCALE 1" = 1320 ft.

1. The above map depicts the RCMS-66 mill site claim, which is located in Section(s) 6, Township 19 SOUTH, Range 16 EAST, Gila & Salt River Meridian, Pima County, Arizona.
2. The type of corner and location monuments used are as follows: 2"X2"X5' WOOD POSTS.
3. The SOUTHWEST CORNER of the claim is located 1880 feet North and 1353 feet West from the Southwest Corner of Section 5, T19S, R16E, Gila & Salt River Meridian, Pima County, Arizona. The bearings of side lines are NORTH and SOUTH and the bearings of the end lines are EAST and WEST. Distances in feet between claim corners are 330 feet for end lines and 660 for side lines.

AMC457282

When Filed Return To:
Rosemont Copper Company
5255 East Williams Circle
Suite 1065
Tucson, Arizona 85711

LOCATION NOTICE FOR MILL SITE CLAIM

NOTICE IS HEREBY GIVEN that the RCMS-67 mill site claim
has been located by:

Rosemont Copper Company
5255 East Williams Circle
Suite 1065
Tucson, Arizona 85711

RECEIVED
BLM AZ STATE OFFICE
2019 OCT 17 A 11:38
PHOENIX, ARIZONA

BLM
Date
Stamp

The general course of this claim is NORTH TO SOUTH, and it is situated in the Rosemont Mining District in Pima County, Arizona. This claim is 660 feet in length and 330 feet in width, comprising approximately 5 acres. This claim is marked by five monuments, one at each corner and one at the location monument of each claim.

The location monument on which this notice is posted is situated within:

Section 6, Township 19 SOUTH, Range 16 EAST, Gila & Salt River Meridian, Pima County, Arizona and this claim encompasses portions of the following quarter section(s): THE SE 1/4 OF SECTION 6, T19S, R16E, Gila & Salt River Meridian, Pima County, Arizona.


The location monument is set inside the NORTHEAST corner of the claim, approximately 1 foot WEST of the EAST line of the claim and 1 foot SOUTH of the NORTH line of the claim.

The locality of this claim with reference to some natural object or permanent monument and additional information (if any) concerning its locality are as follows:

The NORTHEAST CORNER of the claim is located 1880 feet North and 1353 feet West from the Southwest Corner of Section 5, T19S, R16E, Gila & Salt River Meridian, Pima County, Arizona.

The undersigned, as agent for and on behalf of the locator, claims the ground as described above and as set forth on the attached claim map. This mill site claim is not intended to encroach on any private fee property or federal land that is not open for location. This mill site claim has been located for the purpose of appropriating nonmineral land (if any) that may lie within the boundaries of the underlying lode claim(s). This mill site claim is not intended as an abandonment of the underlying lode claim(s).

DATED AND POSTED on the ground this 13th day of September, 2019.

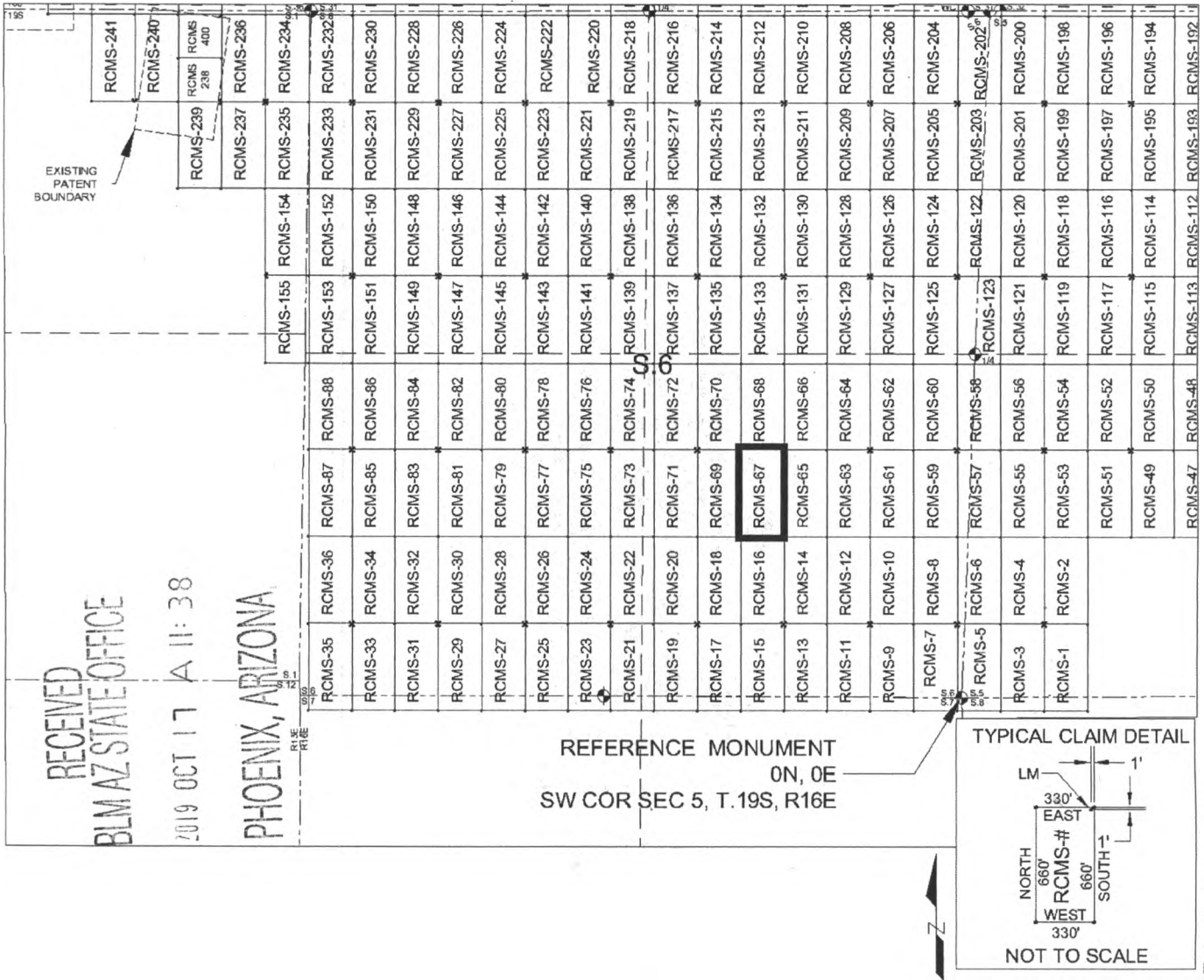
By: 
AGENT: Darling Geomatics

AMC457283

When Filed Return To:
 Rosemont Copper Company
 5255 East Williams Circle
 Suite 1065
 Tucson, Arizona 85711

MILL SITE MAP

Mill Site (x) Placer ()



RECEIVED
 BLM AZ STATE OFFICE
 2019 OCT 17 A 11:38
 PHOENIX, ARIZONA

SCALE 1" = 1320 ft.

AMC457283


1. The above map depicts the RCMS-67 mill site claim, which is located in Section(s) 6, Township 19 SOUTH, Range 16 EAST, Gila & Salt River Meridian, Pima County, Arizona.
2. The type of corner and location monuments used are as follows: 2"X2"X5' WOOD POSTS.
3. The NORTHEAST CORNER of the claim is located 1880 feet North and 1353 feet West from the Southwest Corner of Section 5, T19S, R16E, Gila & Salt River Meridian, Pima County, Arizona. The bearings of side lines are NORTH and SOUTH and the bearings of the end lines are EAST and WEST. Distances in feet between claim corners are 330 feet for end lines and 660 for side lines.

When Filed Return To:
Rosemont Copper Company
5255 East Williams Circle
Suite 1065
Tucson, Arizona 85711

LOCATION NOTICE FOR MILL SITE CLAIM

NOTICE IS HEREBY GIVEN that the RCMS-68 mill site claim
has been located by:

Rosemont Copper Company
5255 East Williams Circle
Suite 1065
Tucson, Arizona 85711



The general course of this claim is SOUTH TO NORTH, and it is situated in the Rosemont Mining District in Pima County, Arizona. This claim is 660 feet in length and 330 feet in width, comprising approximately 5 acres. This claim is marked by five monuments, one at each corner and one at the location monument of each claim.

The location monument on which this notice is posted is situated within:

Section 6, Township 19 SOUTH, Range 16 EAST, Gila & Salt River Meridian, Pima County, Arizona and this claim encompasses portions of the following quarter section(s): THE SE 1/4 OF SECTION 6, T19S, R16E, Gila & Salt River Meridian, Pima County, Arizona.

The location monument is set inside the SOUTHEAST corner of the claim, approximately 1 foot WEST of the EAST line of the claim and 1 foot NORTH of the SOUTH line of the claim.

The locality of this claim with reference to some natural object or permanent monument and additional information (if any) concerning its locality are as follows:

The SOUTHEAST CORNER of the claim is located 1880 feet North and 1353 feet West from the Southwest Corner of Section 5, T19S, R16E, Gila & Salt River Meridian, Pima County, Arizona.

The undersigned, as agent for and on behalf of the locator, claims the ground as described above and as set forth on the attached claim map. This mill site claim is not intended to encroach on any private fee property or federal land that is not open for location. This mill site claim has been located for the purpose of appropriating nonmineral land (if any) that may lie within the boundaries of the underlying lode claim(s). This mill site claim is not intended as an abandonment of the underlying lode claim(s).

DATED AND POSTED on the ground this 13th day of September, 2019.

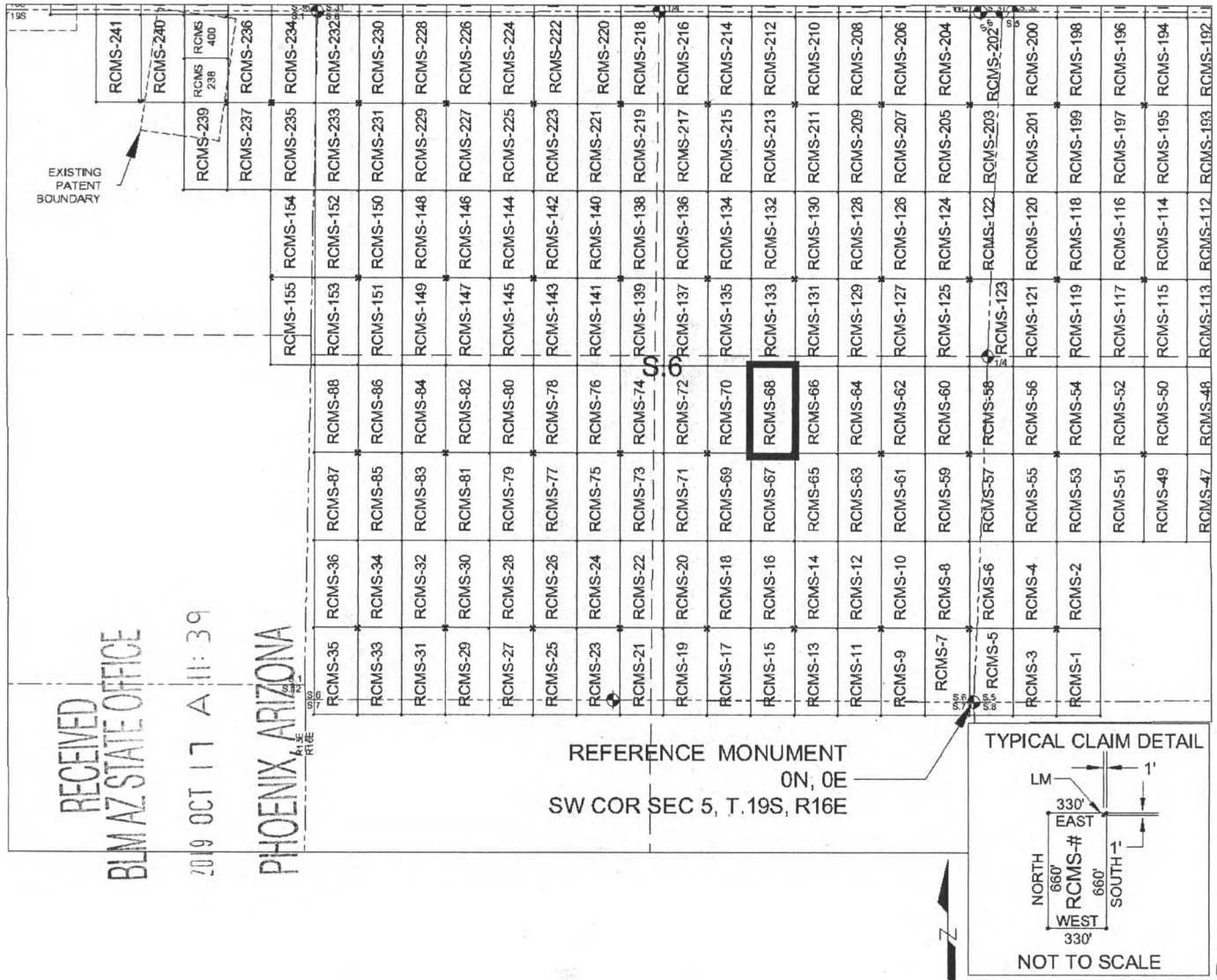
By: [Signature]
AGENT: Darling Geomatics

AMC457284

When Filed Return To:
 Rosemont Copper Company
 5255 East Williams Circle
 Suite 1065
 Tucson, Arizona 85711

MILL SITE MAP

Mill Site (x) Placer ()



SCALE 1" = 1320 ft.

1. The above map depicts the RCMS-68 mill site claim, which is located in Section(s) 6, Township 19 SOUTH, Range 16 EAST, Gila & Salt River Meridian, Pima County, Arizona.
2. The type of corner and location monuments used are as follows: 2"X2"X5' WOOD POSTS.
3. The SOUTHEAST CORNER of the claim is located 1880 feet North and 1353 feet West from the Southwest Corner of Section 5, T19S, R16E, Gila & Salt River Meridian, Pima County, Arizona. The bearings of side lines are NORTH and SOUTH and the bearings of the end lines are EAST and WEST. Distances in feet between claim corners are 330 feet for end lines and 660 for side lines.


AMC 457284

When Filed Return To:
Rosemont Copper Company
5255 East Williams Circle
Suite 1065
Tucson, Arizona 85711

LOCATION NOTICE FOR MILL SITE CLAIM

NOTICE IS HEREBY GIVEN that the RCMS-69 mill site claim
has been located by:

Rosemont Copper Company
5255 East Williams Circle
Suite 1065
Tucson, Arizona 85711



The general course of this claim is NORTH TO SOUTH, and it is situated in the Rosemont Mining District in Pima County, Arizona. This claim is 660 feet in length and 330 feet in width, comprising approximately 5 acres. This claim is marked by five monuments, one at each corner and one at the location monument of each claim.

The location monument on which this notice is posted is situated within:

Section 6, Township 19 SOUTH, Range 16 EAST, Gila & Salt River Meridian, Pima County, Arizona and this claim encompasses portions of the following quarter section(s): THE SE 1/4 OF SECTION 6, T19S, R16E, Gila & Salt River Meridian, Pima County, Arizona.

The location monument is set inside the NORTHWEST corner of the claim, approximately 1 foot EAST of the WEST line of the claim and 1 foot SOUTH of the NORTH line of the claim.

The locality of this claim with reference to some natural object or permanent monument and additional information (if any) concerning its locality are as follows:

The NORTHWEST CORNER of the claim is located 1880 feet North and 2013 feet West from the Southwest Corner of Section 5, T19S, R16E, Gila & Salt River Meridian, Pima County, Arizona.

The undersigned, as agent for and on behalf of the locator, claims the ground as described above and as set forth on the attached claim map. This mill site claim is not intended to encroach on any private fee property or federal land that is not open for location. This mill site claim has been located for the purpose of appropriating nonmineral land (if any) that may lie within the boundaries of the underlying lode claim(s). This mill site claim is not intended as an abandonment of the underlying lode claim(s).

DATED AND POSTED on the ground this 13th day of September, 2019.

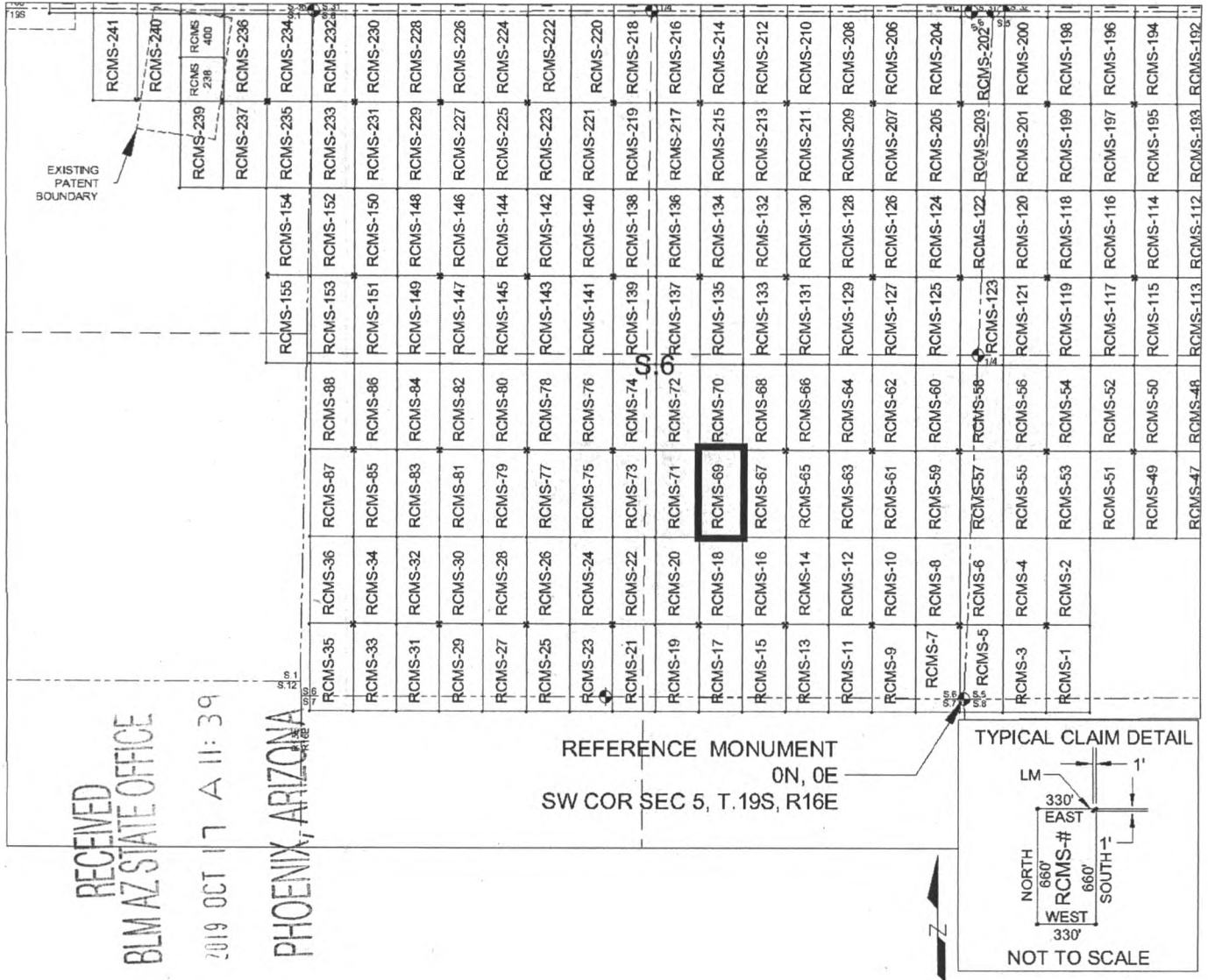
By: Mary Darling
AGENT, Darling Geomatics

AMC457285

When Filed Return To:
 Rosemont Copper Company
 5255 East Williams Circle
 Suite 1065
 Tucson, Arizona 85711

MILL SITE MAP

Mill Site (x) Placer ()



SCALE 1" = 1320 ft.

1. The above map depicts the RCMS-69 mill site claim, which is located in Section(s) 6, Township 19 SOUTH, Range 16 EAST, Gila & Salt River Meridian, Pima County, Arizona.
2. The type of corner and location monuments used are as follows: 2"X2"X5' WOOD POSTS.
3. The NORTHWEST CORNER of the claim is located 1880 feet North and 2013 feet West from the Southwest Corner of Section 5, T19S, R16E, Gila & Salt River Meridian, Pima County, Arizona. The bearings of side lines are NORTH and SOUTH and the bearings of the end lines are EAST and WEST. Distances in feet between claim corners are 330 feet for end lines and 660 for side lines.

When Filed Return To:
Rosemont Copper Company
5255 East Williams Circle
Suite 1065
Tucson, Arizona 85711

LOCATION NOTICE FOR MILL SITE CLAIM

NOTICE IS HEREBY GIVEN that the RCMS-70 mill site claim
has been located by:

Rosemont Copper Company
5255 East Williams Circle
Suite 1065
Tucson, Arizona 85711



The general course of this claim is SOUTH TO NORTH, and it is situated in the Rosemont Mining District in Pima County, Arizona. This claim is 660 feet in length and 330 feet in width, comprising approximately 5 acres. This claim is marked by five monuments, one at each corner and one at the location monument of each claim.

The location monument on which this notice is posted is situated within:
Section 6, Township 19 SOUTH, Range 16 EAST, Gila & Salt River Meridian, Pima County, Arizona and this claim encompasses portions of the following quarter section(s): THE SE 1/4 OF SECTION 6, T19S, R16E, Gila & Salt River Meridian, Pima County, Arizona.

The location monument is set inside the SOUTHWEST corner of the claim, approximately 1 foot EAST of the WEST line of the claim and 1 foot NORTH of the SOUTH line of the claim.

The locality of this claim with reference to some natural object or permanent monument and additional information (if any) concerning its locality are as follows:

The SOUTHWEST CORNER of the claim is located 1880 feet North and 2013 feet West from the Southwest Corner of Section 5, T19S, R16E, Gila & Salt River Meridian, Pima County, Arizona.

The undersigned, as agent for and on behalf of the locator, claims the ground as described above and as set forth on the attached claim map. This mill site claim is not intended to encroach on any private fee property or federal land that is not open for location. This mill site claim has been located for the purpose of appropriating nonmineral land (if any) that may lie within the boundaries of the underlying lode claim(s). This mill site claim is not intended as an abandonment of the underlying lode claim(s).

DATED AND POSTED on the ground this 13th day of September, 2019.

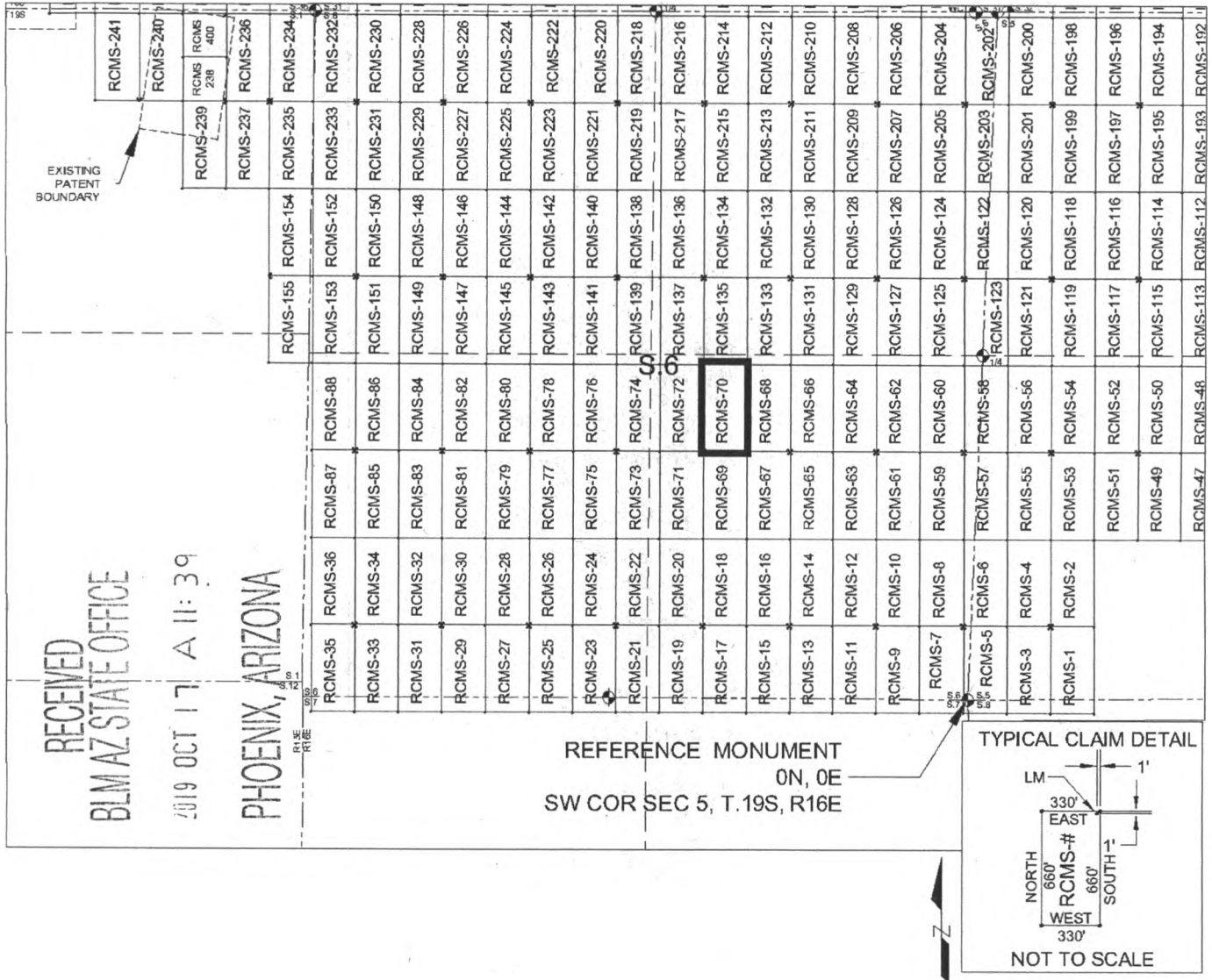
By: *Max Darling*
AGENT, Darling Geomatics

AMC 457286

When Filed Return To:
 Rosemont Copper Company
 5255 East Williams Circle
 Suite 1065
 Tucson, Arizona 85711

MILL SITE MAP

Mill Site (x) Placer ()



SCALE 1" = 1320 ft.

1. The above map depicts the RCMS-70 mill site claim, which is located in Section(s) 6, Township 19 SOUTH, Range 16 EAST, Gila & Salt River Meridian, Pima County, Arizona.
2. The type of corner and location monuments used are as follows: 2"X2"X5' WOOD POSTS.
3. The SOUTHWEST CORNER of the claim is located 1880 feet North and 2013 feet West from the Southwest Corner of Section 5, T19S, R16E, Gila & Salt River Meridian, Pima County, Arizona. The bearings of side lines are NORTH and SOUTH and the bearings of the end lines are EAST and WEST. Distances in feet between claim corners are 330 feet for end lines and 660 for side lines.


AN 457286

When Filed Return To:
Rosemont Copper Company
5255 East Williams Circle
Suite 1065
Tucson, Arizona 85711

LOCATION NOTICE FOR MILL SITE CLAIM

NOTICE IS HEREBY GIVEN that the RCMS-71 mill site claim
has been located by:

Rosemont Copper Company
5255 East Williams Circle
Suite 1065
Tucson, Arizona 85711



The general course of this claim is NORTH TO SOUTH, and it is situated in the Rosemont Mining District in Pima County, Arizona. This claim is 660 feet in length and 330 feet in width, comprising approximately 5 acres. This claim is marked by five monuments, one at each corner and one at the location monument of each claim.

The location monument on which this notice is posted is situated within:
Section 6, Township 19 SOUTH, Range 16 EAST, Gila & Salt River Meridian, Pima County, Arizona and this claim encompasses portions of the following quarter section(s): THE SE 1/4 OF SECTION 6, T19S, R16E, Gila & Salt River Meridian, Pima County, Arizona.

The location monument is set inside the NORTHEAST corner of the claim, approximately 1 foot WEST of the EAST line of the claim and 1 foot SOUTH of the NORTH line of the claim.

The locality of this claim with reference to some natural object or permanent monument and additional information (if any) concerning its locality are as follows:

The NORTHEAST CORNER of the claim is located 1880 feet North and 2013 feet West from the Southwest Corner of Section 5, T19S, R16E, Gila & Salt River Meridian, Pima County, Arizona.

The undersigned, as agent for and on behalf of the locator, claims the ground as described above and as set forth on the attached claim map. This mill site claim is not intended to encroach on any private fee property or federal land that is not open for location. This mill site claim has been located for the purpose of appropriating nonmineral land (if any) that may lie within the boundaries of the underlying lode claim(s). This mill site claim is not intended as an abandonment of the underlying lode claim(s).

DATED AND POSTED on the ground this 13th day of September, 2019.

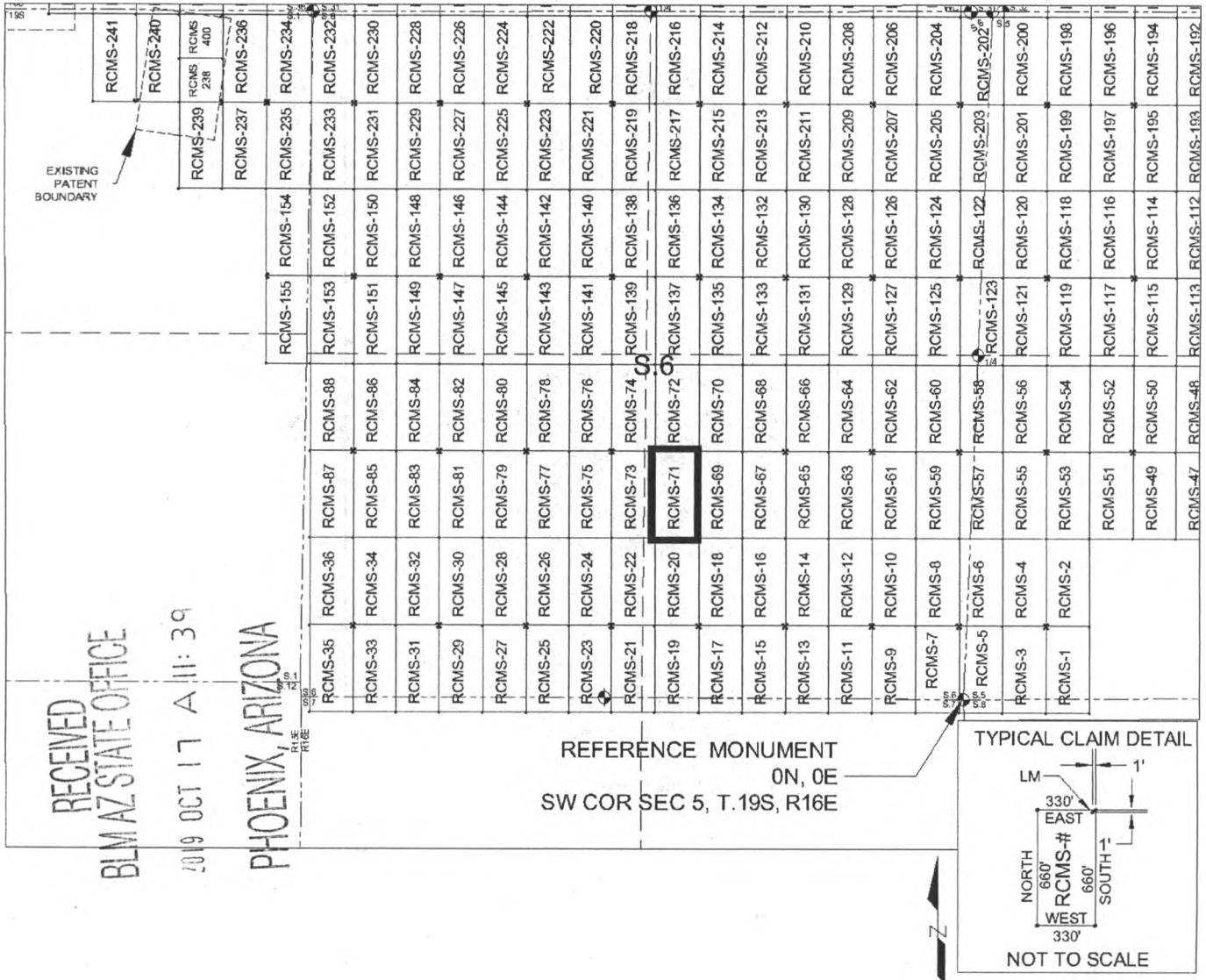
By: [Signature]
AGENT: Darling Geomatics

ANCL457287

When Filed Return To:
 Rosemont Copper Company
 5255 East Williams Circle
 Suite 1065
 Tucson, Arizona 85711

MILL SITE MAP

Mill Site (x) Placer ()



SCALE 1" = 1320 ft.

1. The above map depicts the RCMS-71 mill site claim, which is located in Section(s) 6, Township 19 SOUTH, Range 16 EAST, Gila & Salt River Meridian, Pima County, Arizona.
2. The type of corner and location monuments used are as follows: 2"X2"X5' WOOD POSTS.
3. The NORTHEAST CORNER of the claim is located 1880 feet North and 2013 feet West from the Southwest Corner of Section 5, T19S, R16E, Gila & Salt River Meridian, Pima County, Arizona. The bearings of side lines are NORTH and SOUTH and the bearings of the end lines are EAST and WEST. Distances in feet between claim corners are 330 feet for end lines and 660 for side lines.

When Filed Return To:
Rosemont Copper Company
5255 East Williams Circle
Suite 1065
Tucson, Arizona 85711

LOCATION NOTICE FOR MILL SITE CLAIM

NOTICE IS HEREBY GIVEN that the RCMS-72 mill site claim
has been located by:

Rosemont Copper Company
5255 East Williams Circle
Suite 1065
Tucson, Arizona 85711



The general course of this claim is SOUTH TO NORTH, and it is situated in the Rosemont Mining District in Pima County, Arizona. This claim is 660 feet in length and 330 feet in width, comprising approximately 5 acres. This claim is marked by five monuments, one at each corner and one at the location monument of each claim.

The location monument on which this notice is posted is situated within:

Section 6, Township 19 SOUTH, Range 16 EAST, Gila & Salt River Meridian, Pima County, Arizona and this claim encompasses portions of the following quarter section(s): THE SE 1/4 OF SECTION 6, T19S, R16E, Gila & Salt River Meridian, Pima County, Arizona.


The location monument is set inside the SOUTHEAST corner of the claim, approximately 1 foot WEST of the EAST line of the claim and 1 foot NORTH of the SOUTH line of the claim.

The locality of this claim with reference to some natural object or permanent monument and additional information (if any) concerning its locality are as follows:

The SOUTHEAST CORNER of the claim is located 1880 feet North and 2013 feet West from the Southwest Corner of Section 5, T19S, R16E, Gila & Salt River Meridian, Pima County, Arizona.

The undersigned, as agent for and on behalf of the locator, claims the ground as described above and as set forth on the attached claim map. This mill site claim is not intended to encroach on any private fee property or federal land that is not open for location. This mill site claim has been located for the purpose of appropriating nonmineral land (if any) that may lie within the boundaries of the underlying lode claim(s). This mill site claim is not intended as an abandonment of the underlying lode claim(s).

DATED AND POSTED on the ground this 13th day of September, 2019.

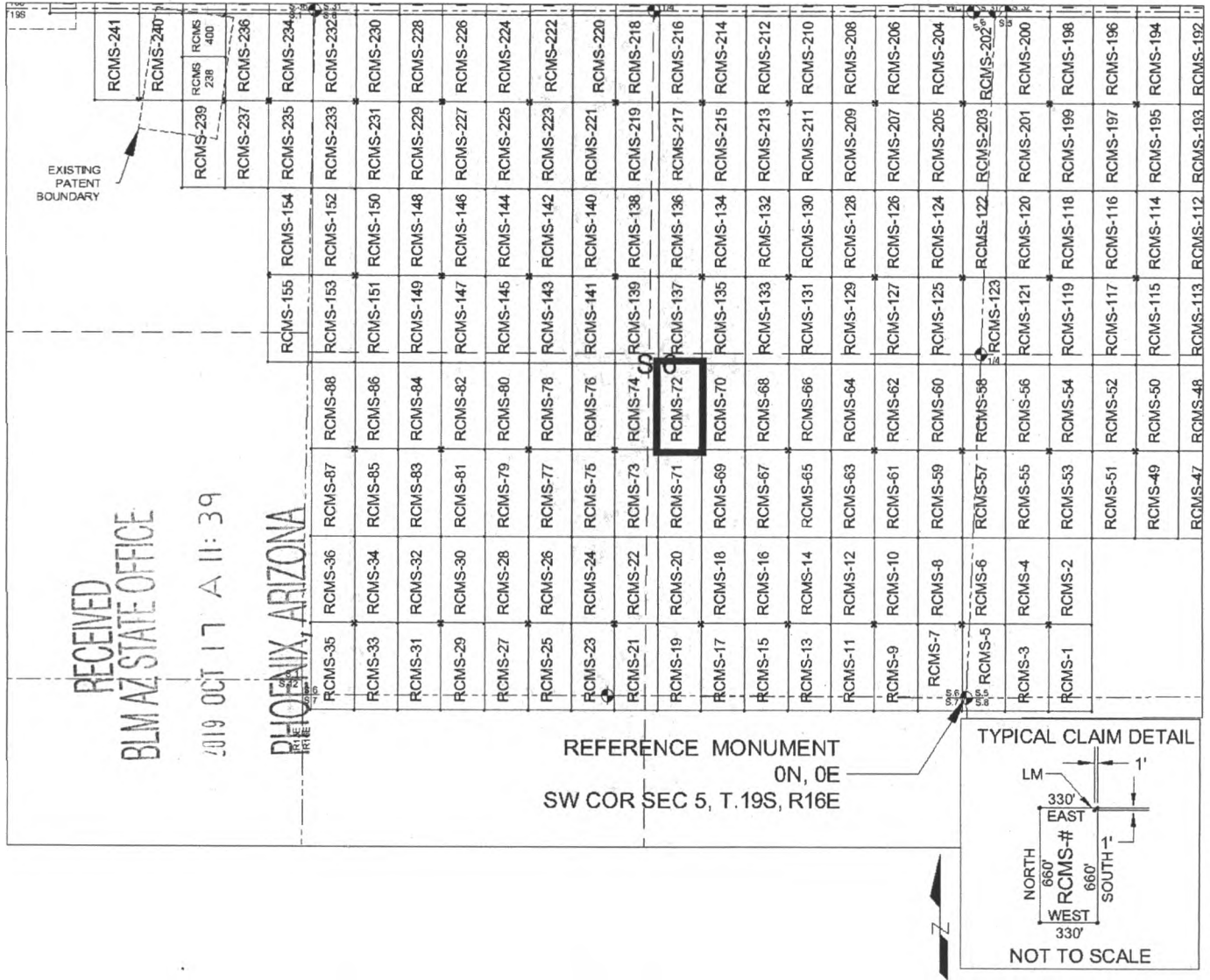
By: 
AGENT: Darling Geomatics

AMC457288

When Filed Return To:
 Rosemont Copper Company
 5255 East Williams Circle
 Suite 1065
 Tucson, Arizona 85711

MILL SITE MAP

Mill Site (x) Placer ()



SCALE 1" = 1320 ft.

1. The above map depicts the RCMS-72 mill site claim, which is located in Section(s) 6, Township 19 SOUTH, Range 16 EAST, Gila & Salt River Meridian, Pima County, Arizona.
2. The type of corner and location monuments used are as follows: 2"X2"X5' WOOD POSTS.
3. The SOUTHEAST CORNER of the claim is located 1880 feet North and 2013 feet West from the Southwest Corner of Section 5, T19S, R16E, Gila & Salt River Meridian, Pima County, Arizona. The bearings of side lines are NORTH and SOUTH and the bearings of the end lines are EAST and WEST. Distances in feet between claim corners are 330 feet for end lines and 660 for side lines.


AMC457288

When Filed Return To:
Rosemont Copper Company
5255 East Williams Circle
Suite 1065
Tucson, Arizona 85711

LOCATION NOTICE FOR MILL SITE CLAIM

NOTICE IS HEREBY GIVEN that the RCMS-73 mill site claim
has been located by:

Rosemont Copper Company
5255 East Williams Circle
Suite 1065
Tucson, Arizona 85711



The general course of this claim is NORTH TO SOUTH, and it is situated in the Rosemont Mining District in Pima County, Arizona. This claim is 660 feet in length and 330 feet in width, comprising approximately 5 acres. This claim is marked by five monuments, one at each corner and one at the location monument of each claim.

The location monument on which this notice is posted is situated within:

Section 6, Township 19 SOUTH, Range 16 EAST, Gila & Salt River Meridian, Pima County, Arizona and this claim encompasses portions of the following quarter section(s): THE SW 1/4 OF SECTION 6 & THE SE 1/4 OF SECTION 6, T19S, R16E, Gila & Salt River Meridian, Pima County, Arizona.

The location monument is set inside the NORTHWEST corner of the claim, approximately 1 foot EAST of the WEST line of the claim and 1 foot SOUTH of the NORTH line of the claim.

The locality of this claim with reference to some natural object or permanent monument and additional information (if any) concerning its locality are as follows:

The NORTHWEST CORNER of the claim is located 1880 feet North and 2673 feet West from the Southwest Corner of Section 5, T19S, R16E, Gila & Salt River Meridian, Pima County, Arizona.

The undersigned, as agent for and on behalf of the locator, claims the ground as described above and as set forth on the attached claim map. This mill site claim is not intended to encroach on any private fee property or federal land that is not open for location. This mill site claim has been located for the purpose of appropriating nonmineral land (if any) that may lie within the boundaries of the underlying lode claim(s). This mill site claim is not intended as an abandonment of the underlying lode claim(s).

DATED AND POSTED on the ground this 13th day of September, 2019.

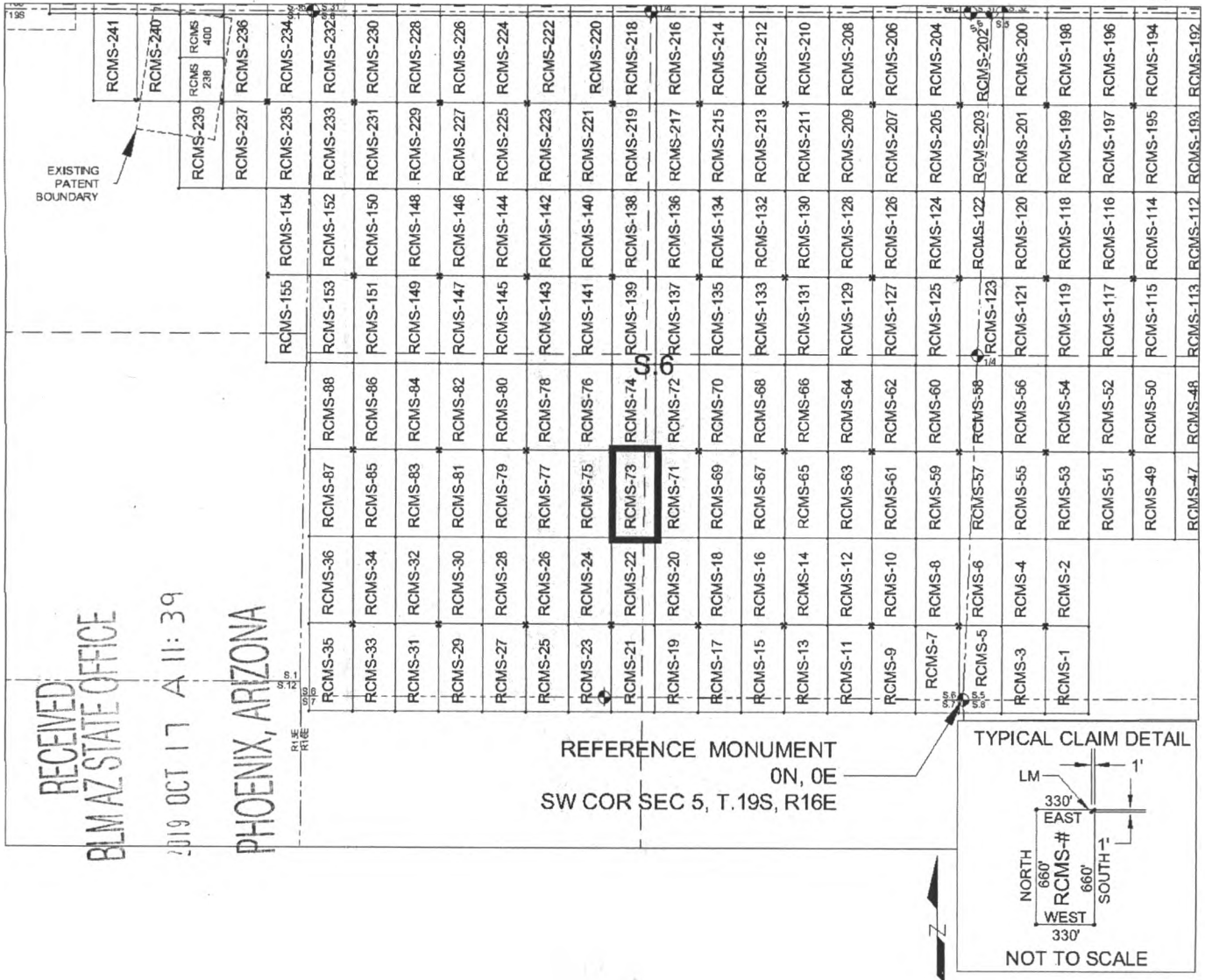
By: [Signature]
AGENT: Darling Geomatics

AMC-457289

When Filed Return To:
 Rosemont Copper Company
 5255 East Williams Circle
 Suite 1065
 Tucson, Arizona 85711

MILL SITE MAP

Mill Site (x) Placer ()



SCALE 1" = 1320 ft.

1. The above map depicts the RCMS-73 mill site claim, which is located in Section(s) 6, Township 19 SOUTH, Range 16 EAST, Gila & Salt River Meridian, Pima County, Arizona.
2. The type of corner and location monuments used are as follows: 2"X2"X5' WOOD POSTS.
3. The NORTHWEST CORNER of the claim is located 1880 feet North and 2673 feet West from the Southwest Corner of Section 5, T19S, R16E, Gila & Salt River Meridian, Pima County, Arizona. The bearings of side lines are NORTH and SOUTH and the bearings of the end lines are EAST and WEST. Distances in feet between claim corners are 330 feet for end lines and 660 for side lines.


AMC457289

When Filed Return To:
Rosemont Copper Company
5255 East Williams Circle
Suite 1065
Tucson, Arizona 85711

LOCATION NOTICE FOR MILL SITE CLAIM

NOTICE IS HEREBY GIVEN that the RCMS-74 mill site claim
has been located by:

Rosemont Copper Company
5255 East Williams Circle
Suite 1065
Tucson, Arizona 85711



The general course of this claim is SOUTH TO NORTH, and it is situated in the Rosemont Mining District in Pima County, Arizona. This claim is 660 feet in length and 330 feet in width, comprising approximately 5 acres. This claim is marked by five monuments, one at each corner and one at the location monument of each claim.

The location monument on which this notice is posted is situated within:

Section 6, Township 19 SOUTH, Range 16 EAST, Gila & Salt River Meridian, Pima County, Arizona and this claim encompasses portions of the following quarter section(s): THE SW 1/4 OF SECTION 6 & THE SE 1/4 OF SECTION 6, T19S, R16E, Gila & Salt River Meridian, Pima County, Arizona.

The location monument is set inside the SOUTHWEST corner of the claim, approximately 1 foot EAST of the WEST line of the claim and 1 foot NORTH of the SOUTH line of the claim.

The locality of this claim with reference to some natural object or permanent monument and additional information (if any) concerning its locality are as follows:

The SOUTHWEST CORNER of the claim is located 1880 feet North and 2673 feet West from the Southwest Corner of Section 5, T19S, R16E, Gila & Salt River Meridian, Pima County, Arizona.

The undersigned, as agent for and on behalf of the locator, claims the ground as described above and as set forth on the attached claim map. This mill site claim is not intended to encroach on any private fee property or federal land that is not open for location. This mill site claim has been located for the purpose of appropriating nonmineral land (if any) that may lie within the boundaries of the underlying lode claim(s). This mill site claim is not intended as an abandonment of the underlying lode claim(s).

DATED AND POSTED on the ground this 13th day of September, 2019.

By: [Signature]
AGENT: Darling Geomatics


AMC 457290

When Filed Return To:
Rosemont Copper Company
5255 East Williams Circle
Suite 1065
Tucson, Arizona 85711

LOCATION NOTICE FOR MILL SITE CLAIM

NOTICE IS HEREBY GIVEN that the RCMS-75 mill site claim
has been located by:

Rosemont Copper Company
5255 East Williams Circle
Suite 1065
Tucson, Arizona 85711



The general course of this claim is NORTH TO SOUTH, and it is situated in the Rosemont Mining District in Pima County, Arizona. This claim is 660 feet in length and 330 feet in width, comprising approximately 5 acres. This claim is marked by five monuments, one at each corner and one at the location monument of each claim.

The location monument on which this notice is posted is situated within:

Section 6, Township 19 SOUTH, Range 16 EAST, Gila & Salt River Meridian, Pima County, Arizona and this claim encompasses portions of the following quarter section(s): THE SW 1/4 OF SECTION 6, T19S, R16E, Gila & Salt River Meridian, Pima County, Arizona.

The location monument is set inside the NORTHEAST corner of the claim, approximately 1 foot WEST of the EAST line of the claim and 1 foot SOUTH of the NORTH line of the claim.

The locality of this claim with reference to some natural object or permanent monument and additional information (if any) concerning its locality are as follows:

The NORTHEAST CORNER of the claim is located 1880 feet North and 2673 feet West from the Southwest Corner of Section 5, T19S, R16E, Gila & Salt River Meridian, Pima County, Arizona.

The undersigned, as agent for and on behalf of the locator, claims the ground as described above and as set forth on the attached claim map. This mill site claim is not intended to encroach on any private fee property or federal land that is not open for location. This mill site claim has been located for the purpose of appropriating nonmineral land (if any) that may lie within the boundaries of the underlying lode claim(s). This mill site claim is not intended as an abandonment of the underlying lode claim(s).

DATED AND POSTED on the ground this 12th day of SEPT, 2019.

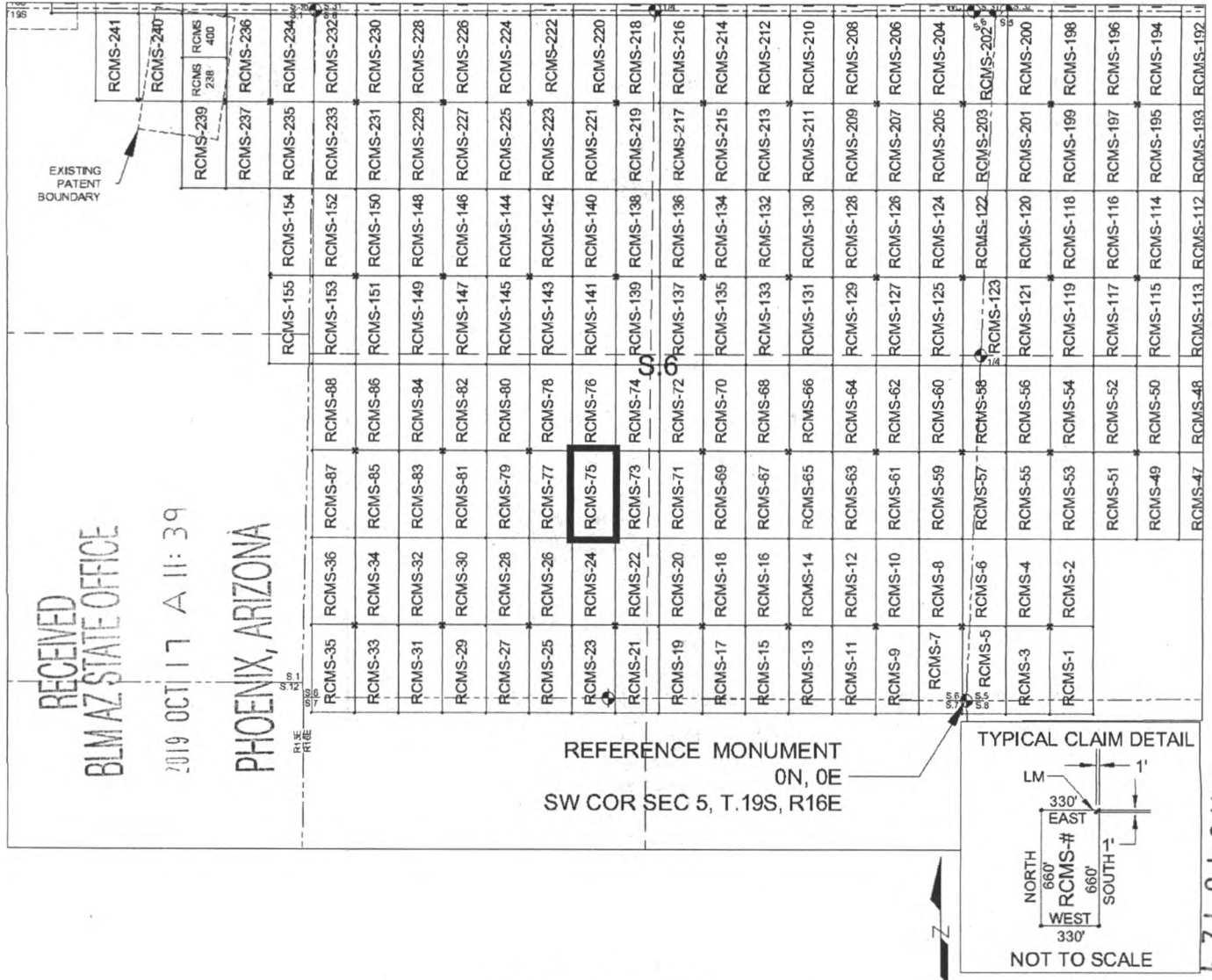
By: JOEL KARTCHNER
AGENT: Darling Geomatics

AMC 457291

When Filed Return To:
 Rosemont Copper Company
 5255 East Williams Circle
 Suite 1065
 Tucson, Arizona 85711

MILL SITE MAP

Mill Site (x) Placer ()



SCALE 1" = 1320 ft.

1. The above map depicts the RCMS-75 mill site claim, which is located in Section(s) 6, Township 19 SOUTH, Range 16 EAST, Gila & Salt River Meridian, Pima County, Arizona.
2. The type of corner and location monuments used are as follows: 2"X2"X5' WOOD POSTS.
3. The NORTHEAST CORNER of the claim is located 1880 feet North and 2673 feet West from the Southwest Corner of Section 5, T19S, R16E, Gila & Salt River Meridian, Pima County, Arizona. The bearings of side lines are NORTH and SOUTH and the bearings of the end lines are EAST and WEST. Distances in feet between claim corners are 330 feet for end lines and 660 for side lines.

AMC 457291

When Filed Return To:
Rosemont Copper Company
5255 East Williams Circle
Suite 1065
Tucson, Arizona 85711

LOCATION NOTICE FOR MILL SITE CLAIM

NOTICE IS HEREBY GIVEN that the RCMS-76 mill site claim
has been located by:

Rosemont Copper Company
5255 East Williams Circle
Suite 1065
Tucson, Arizona 85711



The general course of this claim is SOUTH TO NORTH, and it is situated in the Rosemont Mining District in Pima County, Arizona. This claim is 660 feet in length and 330 feet in width, comprising approximately 5 acres. This claim is marked by five monuments, one at each corner and one at the location monument of each claim.

The location monument on which this notice is posted is situated within:

Section 6, Township 19 SOUTH, Range 16 EAST, Gila & Salt River Meridian, Pima County, Arizona and this claim encompasses portions of the following quarter section(s): THE SW 1/4 OF SECTION 6, T19S, R16E, Gila & Salt River Meridian, Pima County, Arizona.

The location monument is set inside the SOUTHEAST corner of the claim, approximately 1 foot WEST of the EAST line of the claim and 1 foot NORTH of the SOUTH line of the claim.

The locality of this claim with reference to some natural object or permanent monument and additional information (if any) concerning its locality are as follows:

The SOUTHEAST CORNER of the claim is located 1880 feet North and 2673 feet West from the Southwest Corner of Section 5, T19S, R16E, Gila & Salt River Meridian, Pima County, Arizona.

The undersigned, as agent for and on behalf of the locator, claims the ground as described above and as set forth on the attached claim map. This mill site claim is not intended to encroach on any private fee property or federal land that is not open for location. This mill site claim has been located for the purpose of appropriating nonmineral land (if any) that may lie within the boundaries of the underlying lode claim(s). This mill site claim is not intended as an abandonment of the underlying lode claim(s).

DATED AND POSTED on the ground this 12th day of SEPT, 2019.

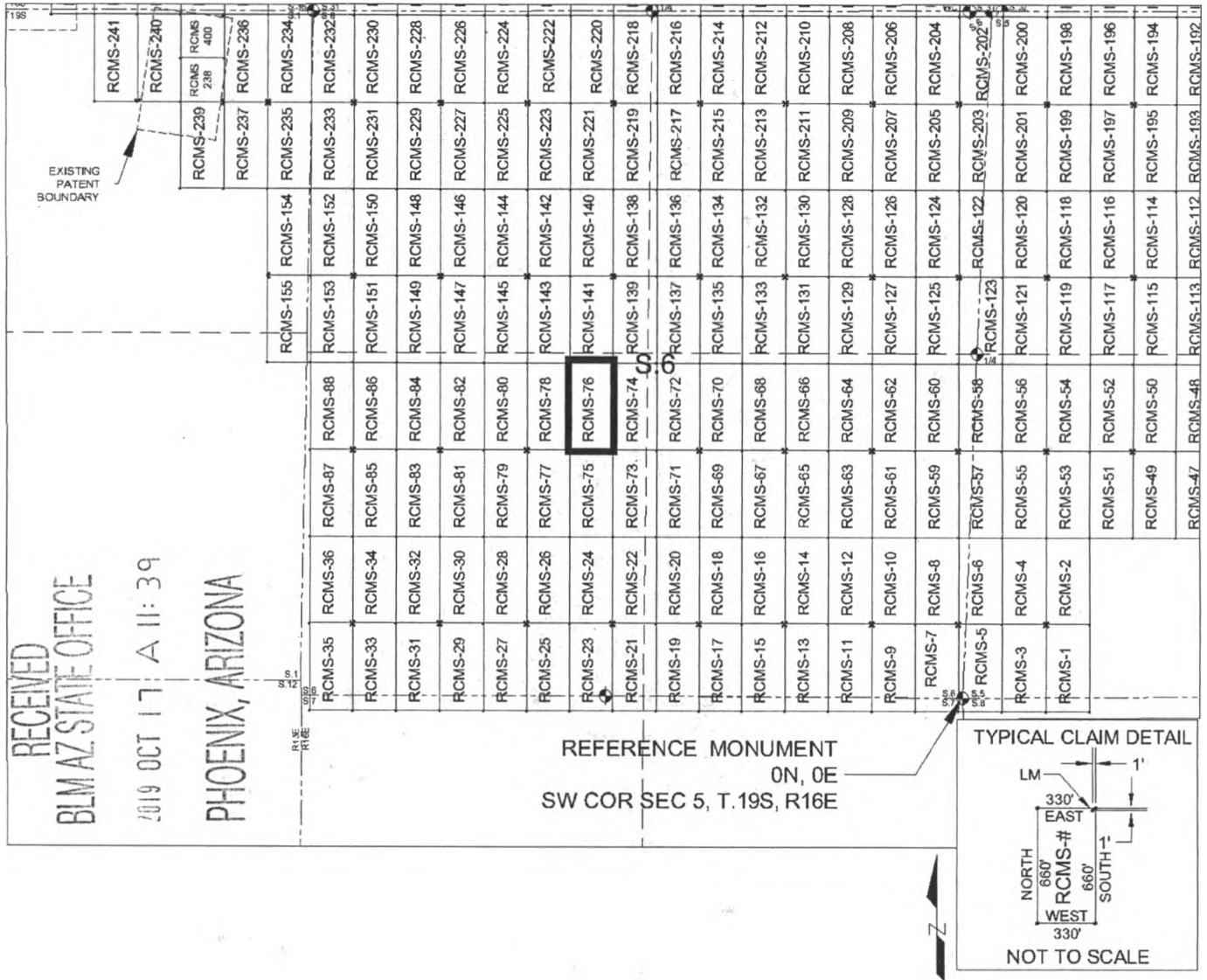
By: JOEL KARTCHNER
AGENT: Darling Geomatics

AMC457292

When Filed Return To:
 Rosemont Copper Company
 5255 East Williams Circle
 Suite 1065
 Tucson, Arizona 85711

MILL SITE MAP

Mill Site (x) Placer ()



SCALE 1" = 1320 ft.

1. The above map depicts the RCMS-76 mill site claim, which is located in Section(s) 6, Township 19 SOUTH, Range 16 EAST, Gila & Salt River Meridian, Pima County, Arizona.
2. The type of corner and location monuments used are as follows: 2"X2"X5' WOOD POSTS.
3. The SOUTHEAST CORNER of the claim is located 1880 feet North and 2673 feet West from the Southwest Corner of Section 5, T19S, R16E, Gila & Salt River Meridian, Pima County, Arizona. The bearings of side lines are NORTH and SOUTH and the bearings of the end lines are EAST and WEST. Distances in feet between claim corners are 330 feet for end lines and 660 for side lines.

AMC 451292

When Filed Return To:
Rosemont Copper Company
5255 East Williams Circle
Suite 1065
Tucson, Arizona 85711

LOCATION NOTICE FOR MILL SITE CLAIM

NOTICE IS HEREBY GIVEN that the RCMS-77 mill site claim
has been located by:

Rosemont Copper Company
5255 East Williams Circle
Suite 1065
Tucson, Arizona 85711



The general course of this claim is NORTH TO SOUTH, and it is situated in the Rosemont Mining District in Pima County, Arizona. This claim is 660 feet in length and 330 feet in width, comprising approximately 5 acres. This claim is marked by five monuments, one at each corner and one at the location monument of each claim.

The location monument on which this notice is posted is situated within:

Section 6, Township 19 SOUTH, Range 16 EAST, Gila & Salt River Meridian, Pima County, Arizona and this claim encompasses portions of the following quarter section(s): THE SW 1/4 OF SECTION 6, T19S, R16E, Gila & Salt River Meridian, Pima County, Arizona.

The location monument is set inside the NORTHWEST corner of the claim, approximately 1 foot EAST of the WEST line of the claim and 1 foot SOUTH of the NORTH line of the claim.

The locality of this claim with reference to some natural object or permanent monument and additional information (if any) concerning its locality are as follows:

The NORTHWEST CORNER of the claim is located 1880 feet North and 3333 feet West from the Southwest Corner of Section 5, T19S, R16E, Gila & Salt River Meridian, Pima County, Arizona.

The undersigned, as agent for and on behalf of the locator, claims the ground as described above and as set forth on the attached claim map. This mill site claim is not intended to encroach on any private fee property or federal land that is not open for location. This mill site claim has been located for the purpose of appropriating nonmineral land (if any) that may lie within the boundaries of the underlying lode claim(s). This mill site claim is not intended as an abandonment of the underlying lode claim(s).

DATED AND POSTED on the ground this 12th day of SEPT, 2019.

By: JOEL KARTCHNER
AGENT: Darling Geomatics

AMC457293

When Filed Return To:
 Rosemont Copper Company
 5255 East Williams Circle
 Suite 1065
 Tucson, Arizona 85711

MILL SITE MAP

Mill Site (x) Placer ()



SCALE 1" = 1320 ft.


1. The above map depicts the RCMS-77 mill site claim, which is located in Section(s) 6, Township 19 SOUTH, Range 16 EAST, Gila & Salt River Meridian, Pima County, Arizona.
2. The type of corner and location monuments used are as follows: 2"X2"X5' WOOD POSTS.
3. The NORTHWEST CORNER of the claim is located 1880 feet North and 3333 feet West from the Southwest Corner of Section 5, T19S, R16E, Gila & Salt River Meridian, Pima County, Arizona. The bearings of side lines are NORTH and SOUTH and the bearings of the end lines are EAST and WEST. Distances in feet between claim corners are 330 feet for end lines and 660 for side lines.

When Filed Return To:
Rosemont Copper Company
5255 East Williams Circle
Suite 1065
Tucson, Arizona 85711

LOCATION NOTICE FOR MILL SITE CLAIM

NOTICE IS HEREBY GIVEN that the RCMS-78 mill site claim
has been located by:

Rosemont Copper Company
5255 East Williams Circle
Suite 1065
Tucson, Arizona 85711



The general course of this claim is SOUTH TO NORTH, and it is situated in the Rosemont Mining District in Pima County, Arizona. This claim is 660 feet in length and 330 feet in width, comprising approximately 5 acres. This claim is marked by five monuments, one at each corner and one at the location monument of each claim.

The location monument on which this notice is posted is situated within:

Section 6, Township 19 SOUTH, Range 16 EAST, Gila & Salt River Meridian, Pima County, Arizona and this claim encompasses portions of the following quarter section(s): THE SW 1/4 OF SECTION 6, T19S, R16E, Gila & Salt River Meridian, Pima County, Arizona.

The location monument is set inside the SOUTHWEST corner of the claim, approximately 1 foot EAST of the WEST line of the claim and 1 foot NORTH of the SOUTH line of the claim.

The locality of this claim with reference to some natural object or permanent monument and additional information (if any) concerning its locality are as follows:

The SOUTHWEST CORNER of the claim is located 1880 feet North and 3333 feet West from the Southwest Corner of Section 5, T19S, R16E, Gila & Salt River Meridian, Pima County, Arizona.

The undersigned, as agent for and on behalf of the locator, claims the ground as described above and as set forth on the attached claim map. This mill site claim is not intended to encroach on any private fee property or federal land that is not open for location. This mill site claim has been located for the purpose of appropriating nonmineral land (if any) that may lie within the boundaries of the underlying lode claim(s). This mill site claim is not intended as an abandonment of the underlying lode claim(s).

DATED AND POSTED on the ground this 12th day of SEPT, 2019.

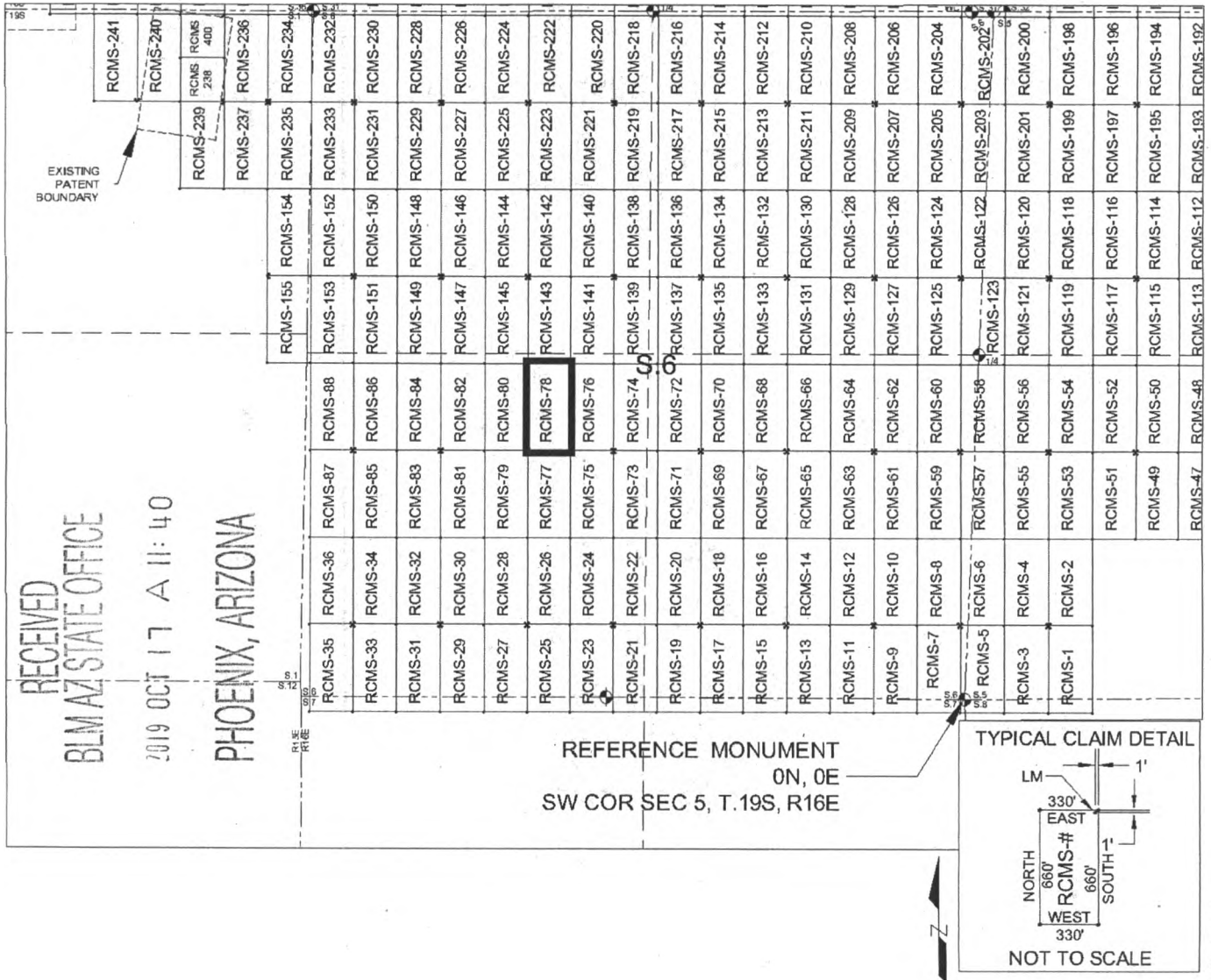
By: JOEL KARTCHNER
AGENT: Darling Geomatics

AMC 457294

When Filed Return To:
 Rosemont Copper Company
 5255 East Williams Circle
 Suite 1065
 Tucson, Arizona 85711

MILL SITE MAP

Mill Site (x) Placer ()



SCALE 1" = 1320 ft.

1. The above map depicts the RCMS-78 mill site claim, which is located in Section(s) 6, Township 19 SOUTH, Range 16 EAST, Gila & Salt River Meridian, Pima County, Arizona.
2. The type of corner and location monuments used are as follows: 2"X2"X5' WOOD POSTS.
3. The SOUTHWEST CORNER of the claim is located 1880 feet North and 3333 feet West from the Southwest Corner of Section 5, T19S, R16E, Gila & Salt River Meridian, Pima County, Arizona. The bearings of side lines are NORTH and SOUTH and the bearings of the end lines are EAST and WEST. Distances in feet between claim corners are 330 feet for end lines and 660 for side lines.

ANCL57294

When Filed Return To:
Rosemont Copper Company
5255 East Williams Circle
Suite 1065
Tucson, Arizona 85711

LOCATION NOTICE FOR MILL SITE CLAIM

NOTICE IS HEREBY GIVEN that the RCMS-79 mill site claim
has been located by:

Rosemont Copper Company
5255 East Williams Circle
Suite 1065
Tucson, Arizona 85711

BLM Date Stamp	RECEIVED BLM AZ STATE OFFICE 2019 OCT 17 A 11:40 PHOENIX, ARIZONA
----------------------	--

The general course of this claim is NORTH TO SOUTH, and it is situated in the Rosemont Mining District in Pima County, Arizona. This claim is 660 feet in length and 330 feet in width, comprising approximately 5 acres. This claim is marked by five monuments, one at each corner and one at the location monument of each claim.

The location monument on which this notice is posted is situated within:

Section 6, Township 19 SOUTH, Range 16 EAST, Gila & Salt River Meridian, Pima County, Arizona and this claim encompasses portions of the following quarter section(s): THE SW 1/4 OF SECTION 6, T19S, R16E, Gila & Salt River Meridian, Pima County, Arizona.

The location monument is set inside the NORTHEAST corner of the claim, approximately 1 foot WEST of the EAST line of the claim and 1 foot SOUTH of the NORTH line of the claim.

The locality of this claim with reference to some natural object or permanent monument and additional information (if any) concerning its locality are as follows:

The NORTHEAST CORNER of the claim is located 1880 feet North and 3333 feet West from the Southwest Corner of Section 5, T19S, R16E, Gila & Salt River Meridian, Pima County, Arizona.

The undersigned, as agent for and on behalf of the locator, claims the ground as described above and as set forth on the attached claim map. This mill site claim is not intended to encroach on any private fee property or federal land that is not open for location. This mill site claim has been located for the purpose of appropriating nonmineral land (if any) that may lie within the boundaries of the underlying lode claim(s). This mill site claim is not intended as an abandonment of the underlying lode claim(s).

DATED AND POSTED on the ground this 12th day of SEPT, 2019.

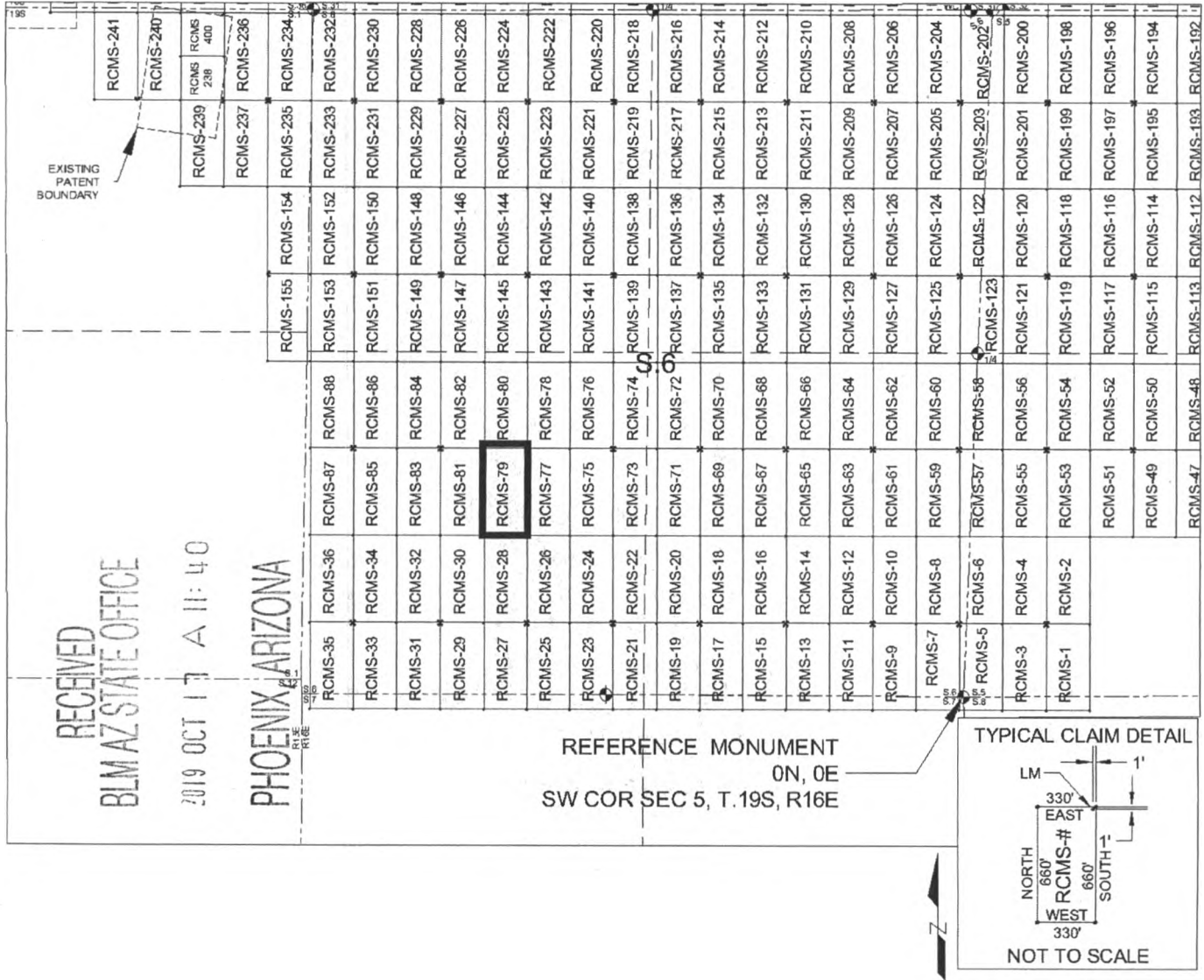
By: JOEL KARTCHNER
AGENT: Darling Geomatics

AMC 457295

When Filed Return To:
 Rosemont Copper Company
 5255 East Williams Circle
 Suite 1065
 Tucson, Arizona 85711

MILL SITE MAP

Mill Site (x) Placer ()



1. The above map depicts the RCMS-79 mill site claim, which is located in Section(s) 6, Township 19 SOUTH, Range 16 EAST, Gila & Salt River Meridian, Pima County, Arizona.
2. The type of corner and location monuments used are as follows: 2"X2"X5' WOOD POSTS.
3. The NORTHEAST CORNER of the claim is located 1880 feet North and 3333 feet West from the Southwest Corner of Section 5, T19S, R16E, Gila & Salt River Meridian, Pima County, Arizona. The bearings of side lines are NORTH and SOUTH and the bearings of the end lines are EAST and WEST. Distances in feet between claim corners are 330 feet for end lines and 660 for side lines.


AMC457295

When Filed Return To:
Rosemont Copper Company
5255 East Williams Circle
Suite 1065
Tucson, Arizona 85711

LOCATION NOTICE FOR MILL SITE CLAIM

NOTICE IS HEREBY GIVEN that the RCMS-80 mill site claim
has been located by:

Rosemont Copper Company
5255 East Williams Circle
Suite 1065
Tucson, Arizona 85711



The general course of this claim is SOUTH TO NORTH, and it is situated in the Rosemont Mining District in Pima County, Arizona. This claim is 660 feet in length and 330 feet in width, comprising approximately 5 acres. This claim is marked by five monuments, one at each corner and one at the location monument of each claim.

The location monument on which this notice is posted is situated within:

Section 6, Township 19 SOUTH, Range 16 EAST, Gila & Salt River Meridian, Pima County, Arizona and this claim encompasses portions of the following quarter section(s): THE SW 1/4 OF SECTION 6, T19S, R16E, Gila & Salt River Meridian, Pima County, Arizona.

The location monument is set inside the SOUTHEAST corner of the claim, approximately 1 foot WEST of the EAST line of the claim and 1 foot NORTH of the SOUTH line of the claim.

The locality of this claim with reference to some natural object or permanent monument and additional information (if any) concerning its locality are as follows:

The SOUTHEAST CORNER of the claim is located 1880 feet North and 3333 feet West from the Southwest Corner of Section 5, T19S, R16E, Gila & Salt River Meridian, Pima County, Arizona.

The undersigned, as agent for and on behalf of the locator, claims the ground as described above and as set forth on the attached claim map. This mill site claim is not intended to encroach on any private fee property or federal land that is not open for location. This mill site claim has been located for the purpose of appropriating nonmineral land (if any) that may lie within the boundaries of the underlying lode claim(s). This mill site claim is not intended as an abandonment of the underlying lode claim(s).

DATED AND POSTED on the ground this 12th day of SEPT, 2019.

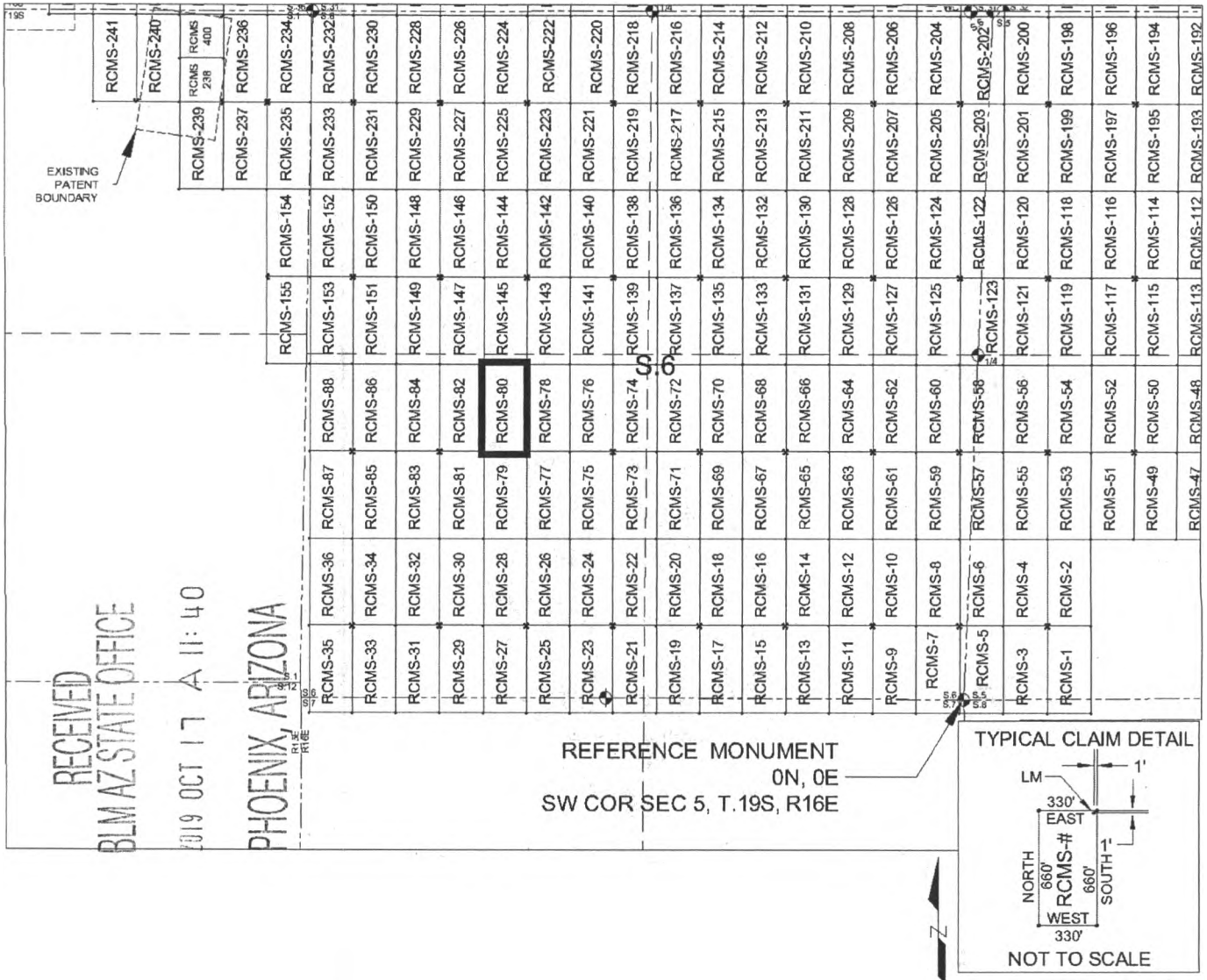
By: JOEL KARTLHNER
AGENT: Darling Geomatics

AMC 457296

When Filed Return To:
 Rosemont Copper Company
 5255 East Williams Circle
 Suite 1065
 Tucson, Arizona 85711

MILL SITE MAP

Mill Site (x) Placer ()



SCALE 1" = 1320 ft.

1. The above map depicts the RCMS-80 mill site claim, which is located in Section(s) 6, Township 19 SOUTH, Range 16 EAST, Gila & Salt River Meridian, Pima County, Arizona.
2. The type of corner and location monuments used are as follows: 2"X2"X5' WOOD POSTS.
3. The SOUTHEAST CORNER of the claim is located 1880 feet North and 3333 feet West from the Southwest Corner of Section 5, T19S, R16E, Gila & Salt River Meridian, Pima County, Arizona. The bearings of side lines are NORTH and SOUTH and the bearings of the end lines are EAST and WEST. Distances in feet between claim corners are 330 feet for end lines and 660 for side lines.

AMC457296

When Filed Return To:
Rosemont Copper Company
5255 East Williams Circle
Suite 1065
Tucson, Arizona 85711

LOCATION NOTICE FOR MILL SITE CLAIM

NOTICE IS HEREBY GIVEN that the RCMS-81 mill site claim
has been located by:

Rosemont Copper Company
5255 East Williams Circle
Suite 1065
Tucson, Arizona 85711



The general course of this claim is NORTH TO SOUTH, and it is situated in the Rosemont Mining District in Pima County, Arizona. This claim is 660 feet in length and 330 feet in width, comprising approximately 5 acres. This claim is marked by five monuments, one at each corner and one at the location monument of each claim.

The location monument on which this notice is posted is situated within:

Section 6, Township 19 SOUTH, Range 16 EAST, Gila & Salt River Meridian, Pima County, Arizona and this claim encompasses portions of the following quarter section(s): THE SW 1/4 OF SECTION 6, T19S, R16E, Gila & Salt River Meridian, Pima County, Arizona.

The location monument is set inside the NORTHWEST corner of the claim, approximately 1 foot EAST of the WEST line of the claim and 1 foot SOUTH of the NORTH line of the claim.

The locality of this claim with reference to some natural object or permanent monument and additional information (if any) concerning its locality are as follows:

The NORTHWEST CORNER of the claim is located 1880 feet North and 3993 feet West from the Southwest Corner of Section 5, T19S, R16E, Gila & Salt River Meridian, Pima County, Arizona.

The undersigned, as agent for and on behalf of the locator, claims the ground as described above and as set forth on the attached claim map. This mill site claim is not intended to encroach on any private fee property or federal land that is not open for location. This mill site claim has been located for the purpose of appropriating nonmineral land (if any) that may lie within the boundaries of the underlying lode claim(s). This mill site claim is not intended as an abandonment of the underlying lode claim(s).

DATED AND POSTED on the ground this 12th day of SEPT, 2019.

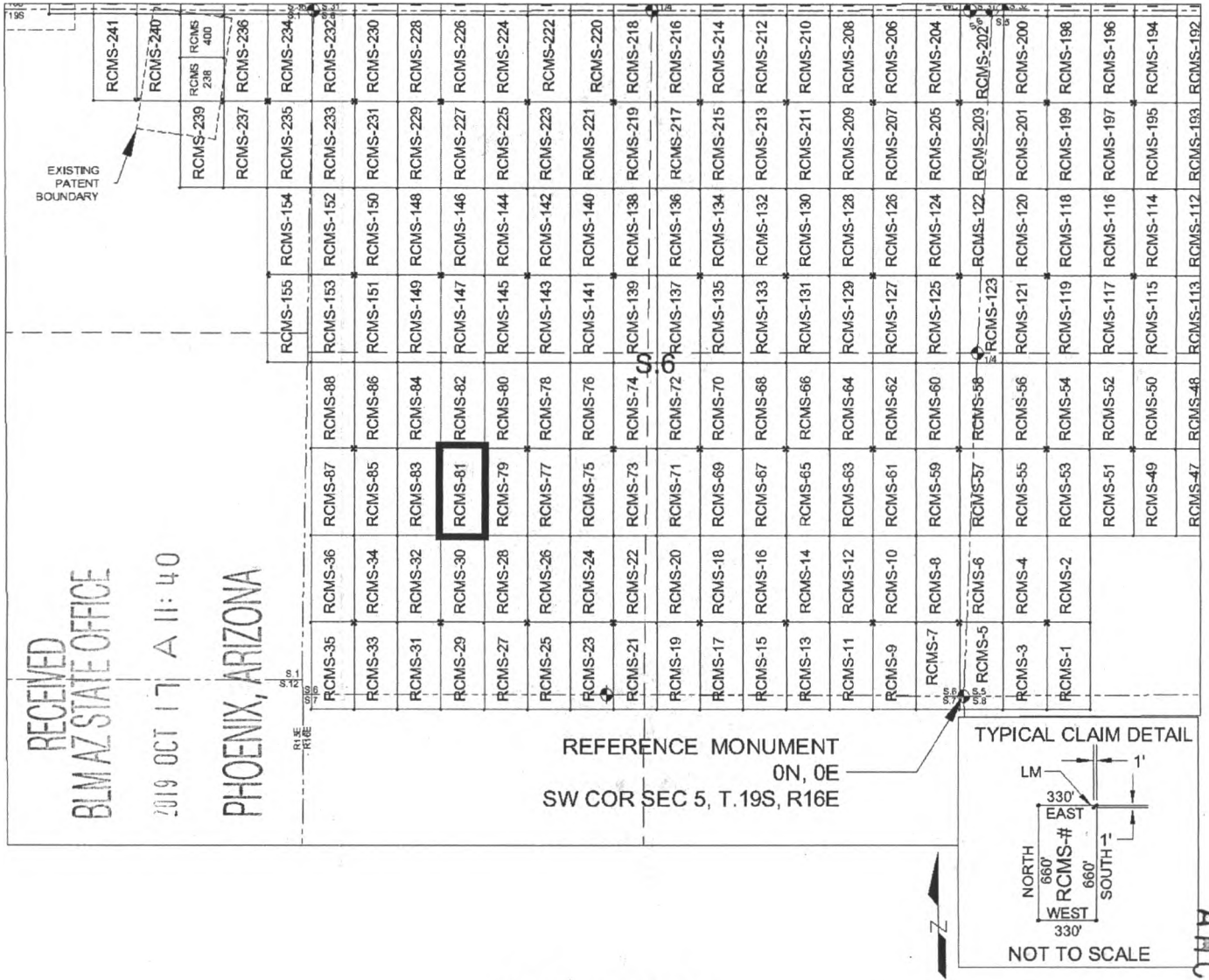
By: JOEL KARTZNER
AGENT: Darling Geomatics

AMC 457297

When Filed Return To:
 Rosemont Copper Company
 5255 East Williams Circle
 Suite 1065
 Tucson, Arizona 85711

MILL SITE MAP

Mill Site (x) Placer ()



SCALE 1" = 1320 ft.


1. The above map depicts the RCMS-81 mill site claim, which is located in Section(s) 6, Township 19 SOUTH, Range 16 EAST, Gila & Salt River Meridian, Pima County, Arizona.
2. The type of corner and location monuments used are as follows: 2"X2"X5' WOOD POSTS.
3. The NORTHWEST CORNER of the claim is located 1880 feet North and 3993 feet West from the Southwest Corner of Section 5, T19S, R16E, Gila & Salt River Meridian, Pima County, Arizona. The bearings of side lines are NORTH and SOUTH and the bearings of the end lines are EAST and WEST. Distances in feet between claim corners are 330 feet for end lines and 660 for side lines.

When Filed Return To:
Rosemont Copper Company
5255 East Williams Circle
Suite 1065
Tucson, Arizona 85711

LOCATION NOTICE FOR MILL SITE CLAIM

NOTICE IS HEREBY GIVEN that the RCMS-82 mill site claim
has been located by:

Rosemont Copper Company
5255 East Williams Circle
Suite 1065
Tucson, Arizona 85711



The general course of this claim is SOUTH TO NORTH, and it is situated in the Rosemont Mining District in Pima County, Arizona. This claim is 660 feet in length and 330 feet in width, comprising approximately 5 acres. This claim is marked by five monuments, one at each corner and one at the location monument of each claim.

The location monument on which this notice is posted is situated within:

Section 6, Township 19 SOUTH, Range 16 EAST, Gila & Salt River Meridian, Pima County, Arizona and this claim encompasses portions of the following quarter section(s): THE SW 1/4 OF SECTION 6, T19S, R16E, Gila & Salt River Meridian, Pima County, Arizona.

The location monument is set inside the SOUTHWEST corner of the claim, approximately 1 foot EAST of the WEST line of the claim and 1 foot NORTH of the SOUTH line of the claim.

The locality of this claim with reference to some natural object or permanent monument and additional information (if any) concerning its locality are as follows:

The SOUTHWEST CORNER of the claim is located 1880 feet North and 3993 feet West from the Southwest Corner of Section 5, T19S, R16E, Gila & Salt River Meridian, Pima County, Arizona.

The undersigned, as agent for and on behalf of the locator, claims the ground as described above and as set forth on the attached claim map. This mill site claim is not intended to encroach on any private fee property or federal land that is not open for location. This mill site claim has been located for the purpose of appropriating nonmineral land (if any) that may lie within the boundaries of the underlying lode claim(s). This mill site claim is not intended as an abandonment of the underlying lode claim(s).

DATED AND POSTED on the ground this 12th day of SEPT, 2019.

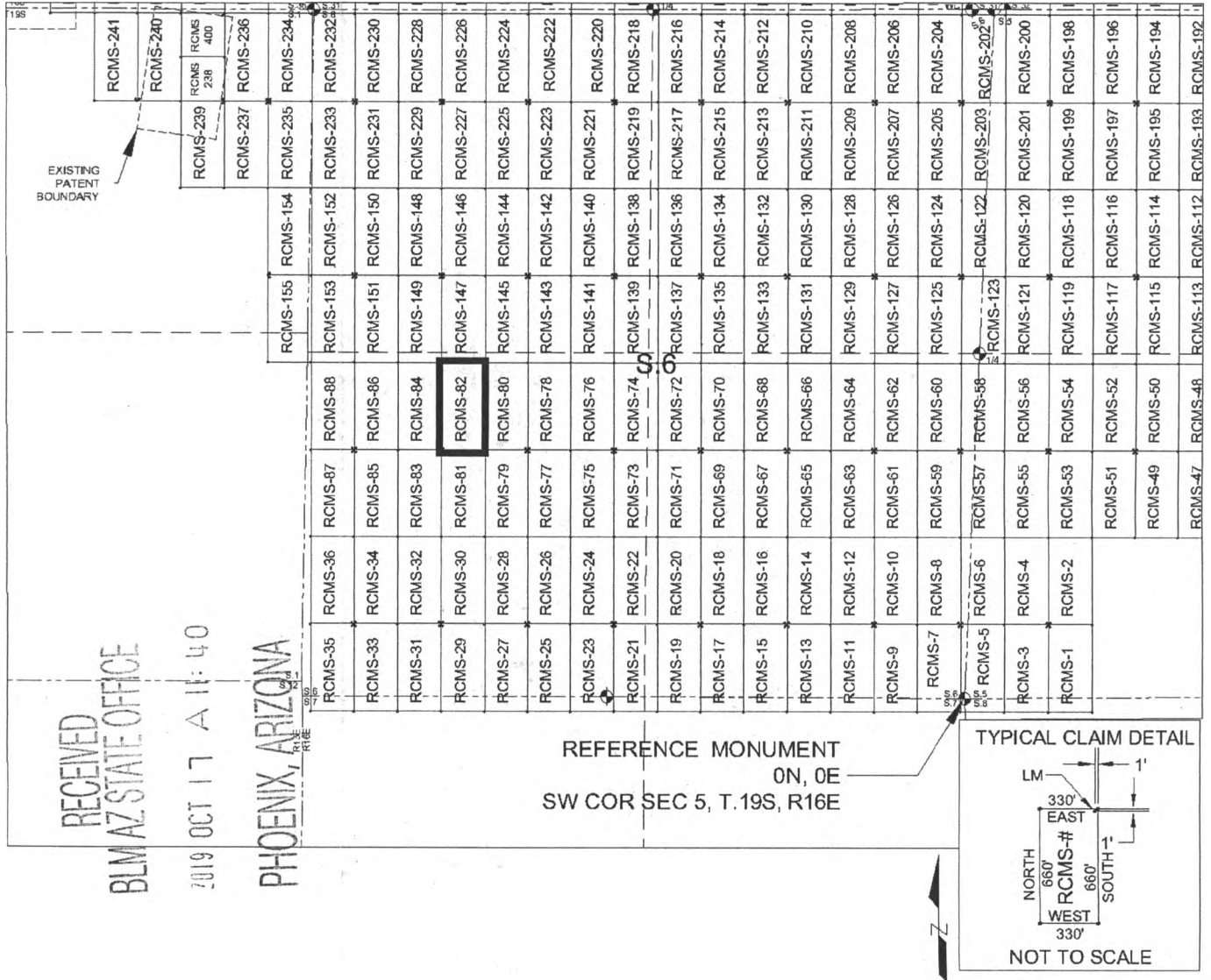
By: JOEL KARTCHNER
AGENT: Darling Geomatics

AMC457298

When Filed Return To:
 Rosemont Copper Company
 5255 East Williams Circle
 Suite 1065
 Tucson, Arizona 85711

MILL SITE MAP

Mill Site (x) Placer ()



1. The above map depicts the RCMS-82 mill site claim, which is located in Section(s) 6, Township 19 SOUTH, Range 16 EAST, Gila & Salt River Meridian, Pima County, Arizona.
2. The type of corner and location monuments used are as follows: 2"X2"X5' WOOD POSTS.
3. The SOUTHWEST CORNER of the claim is located 1880 feet North and 3993 feet West from the Southwest Corner of Section 5, T19S, R16E, Gila & Salt River Meridian, Pima County, Arizona. The bearings of side lines are NORTH and SOUTH and the bearings of the end lines are EAST and WEST. Distances in feet between claim corners are 330 feet for end lines and 660 for side lines.

AMC 457298

When Filed Return To:
Rosemont Copper Company
5255 East Williams Circle
Suite 1065
Tucson, Arizona 85711

LOCATION NOTICE FOR MILL SITE CLAIM

NOTICE IS HEREBY GIVEN that the RCMS-83 mill site claim
has been located by:

Rosemont Copper Company
5255 East Williams Circle
Suite 1065
Tucson, Arizona 85711

RECEIVED
BLM AZ STATE OFFICE
2019 OCT 17 A 11:40
PHOENIX, ARIZONA

BLM
Date
Stamp

The general course of this claim is NORTH TO SOUTH, and it is situated in the Rosemont Mining District in Pima County, Arizona. This claim is 660 feet in length and 330 feet in width, comprising approximately 5 acres. This claim is marked by five monuments, one at each corner and one at the location monument of each claim.

The location monument on which this notice is posted is situated within:

Section 6, Township 19 SOUTH, Range 16 EAST, Gila & Salt River Meridian, Pima County, Arizona and this claim encompasses portions of the following quarter section(s): THE SW 1/4 OF SECTION 6, T19S, R16E, Gila & Salt River Meridian, Pima County, Arizona.

The location monument is set inside the NORTHEAST corner of the claim, approximately 1 foot WEST of the EAST line of the claim and 1 foot SOUTH of the NORTH line of the claim.

The locality of this claim with reference to some natural object or permanent monument and additional information (if any) concerning its locality are as follows:

The NORTHEAST CORNER of the claim is located 1880 feet North and 3993 feet West from the Southwest Corner of Section 5, T19S, R16E, Gila & Salt River Meridian, Pima County, Arizona.

The undersigned, as agent for and on behalf of the locator, claims the ground as described above and as set forth on the attached claim map. This mill site claim is not intended to encroach on any private fee property or federal land that is not open for location. This mill site claim has been located for the purpose of appropriating nonmineral land (if any) that may lie within the boundaries of the underlying lode claim(s). This mill site claim is not intended as an abandonment of the underlying lode claim(s).

DATED AND POSTED on the ground this 12th day of SEPT, 2019.

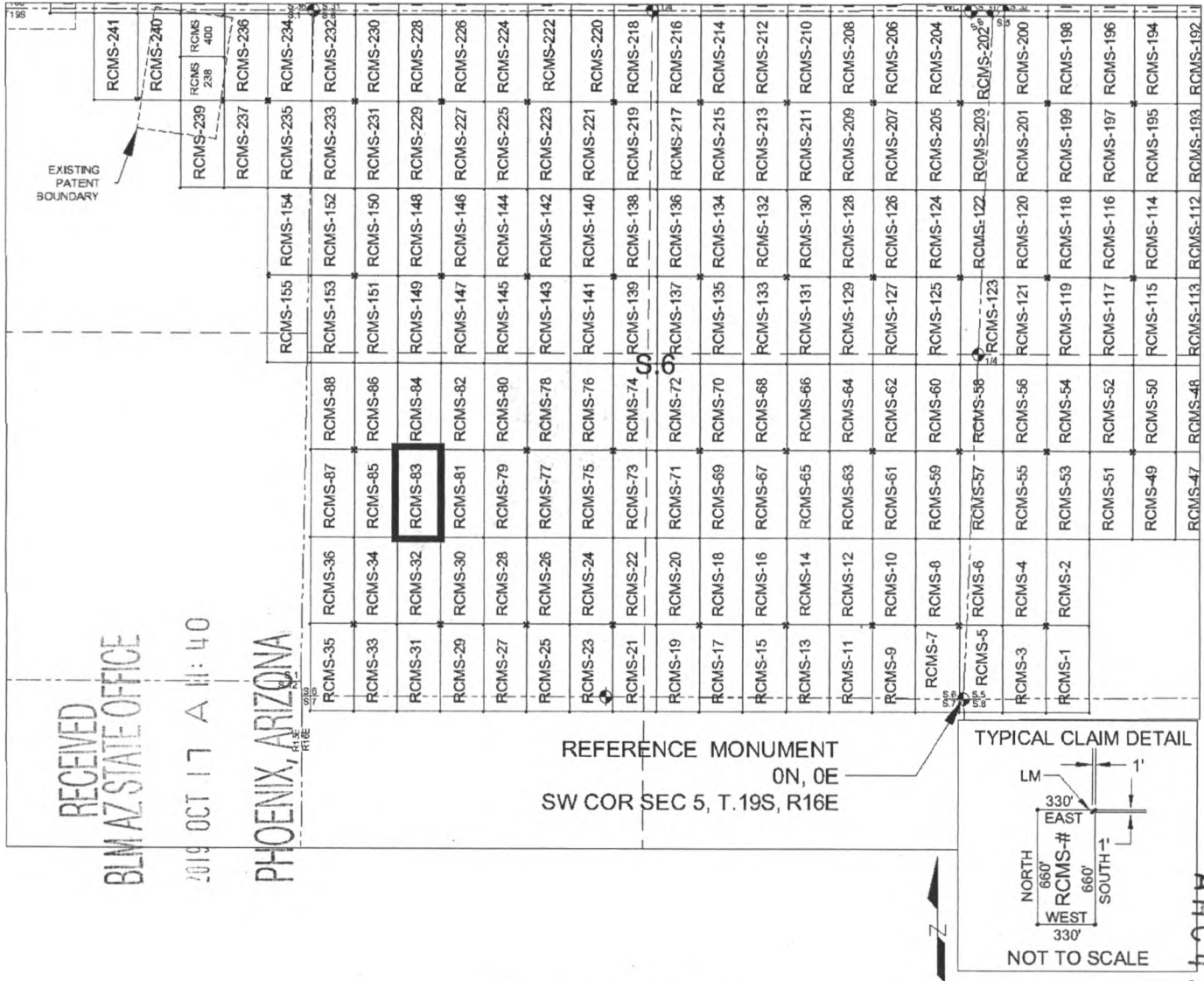
By: JOEL KARTCHNER
AGENT: Darling Geomatics

AMC 457299

When Filed Return To:
 Rosemont Copper Company
 5255 East Williams Circle
 Suite 1065
 Tucson, Arizona 85711

MILL SITE MAP

Mill Site (x) Placer ()



612157299

1. The above map depicts the RCMS-83 mill site claim, which is located in Section(s) 6, Township 19 SOUTH, Range 16 EAST, Gila & Salt River Meridian, Pima County, Arizona.
2. The type of corner and location monuments used are as follows: 2"X2"X5' WOOD POSTS.
3. The NORTHEAST CORNER of the claim is located 1880 feet North and 3993 feet West from the Southwest Corner of Section 5, T19S, R16E, Gila & Salt River Meridian, Pima County, Arizona. The bearings of side lines are NORTH and SOUTH and the bearings of the end lines are EAST and WEST. Distances in feet between claim corners are 330 feet for end lines and 660 for side lines.

When Filed Return To:
Rosemont Copper Company
5255 East Williams Circle
Suite 1065
Tucson, Arizona 85711

LOCATION NOTICE FOR MILL SITE CLAIM

NOTICE IS HEREBY GIVEN that the RCMS-84 mill site claim
has been located by:

Rosemont Copper Company
5255 East Williams Circle
Suite 1065
Tucson, Arizona 85711



The general course of this claim is SOUTH TO NORTH, and it is situated in the Rosemont Mining District in Pima County, Arizona. This claim is 660 feet in length and 330 feet in width, comprising approximately 5 acres. This claim is marked by five monuments, one at each corner and one at the location monument of each claim.

The location monument on which this notice is posted is situated within:

Section 6, Township 19 SOUTH, Range 16 EAST, Gila & Salt River Meridian, Pima County, Arizona and this claim encompasses portions of the following quarter section(s): THE SW 1/4 OF SECTION 6, T19S, R16E, Gila & Salt River Meridian, Pima County, Arizona.

The location monument is set inside the SOUTHEAST corner of the claim, approximately 1 foot WEST of the EAST line of the claim and 1 foot NORTH of the SOUTH line of the claim.

The locality of this claim with reference to some natural object or permanent monument and additional information (if any) concerning its locality are as follows:

The SOUTHEAST CORNER of the claim is located 1880 feet North and 3993 feet West from the Southwest Corner of Section 5, T19S, R16E, Gila & Salt River Meridian, Pima County, Arizona.

The undersigned, as agent for and on behalf of the locator, claims the ground as described above and as set forth on the attached claim map. This mill site claim is not intended to encroach on any private fee property or federal land that is not open for location. This mill site claim has been located for the purpose of appropriating nonmineral land (if any) that may lie within the boundaries of the underlying lode claim(s). This mill site claim is not intended as an abandonment of the underlying lode claim(s).

DATED AND POSTED on the ground this 12th day of SEPT, 2019.

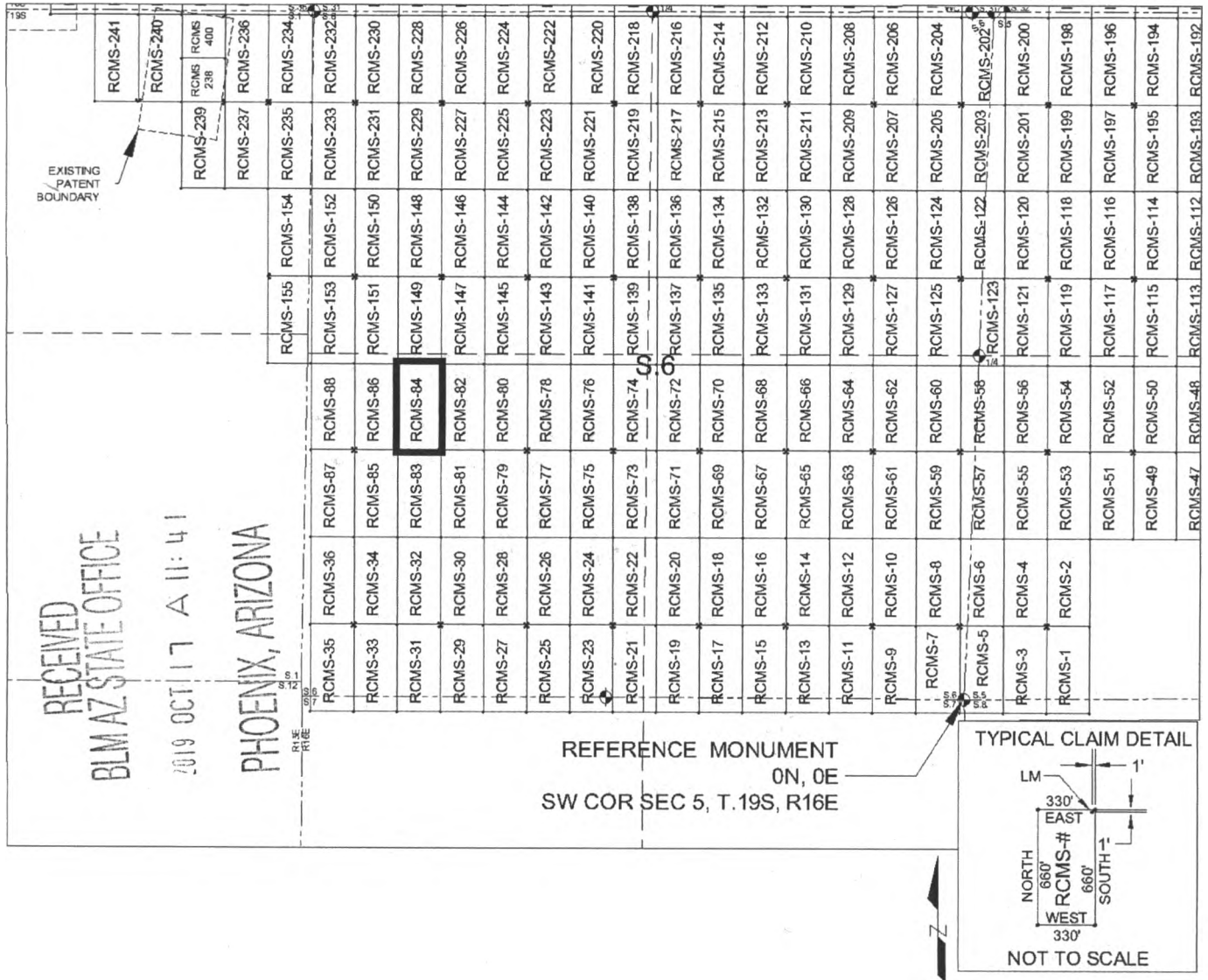
By: JOEL KARTCHNER
AGENT: Darling Geomatics

AMC 457300

When Filed Return To:
 Rosemont Copper Company
 5255 East Williams Circle
 Suite 1065
 Tucson, Arizona 85711

MILL SITE MAP

Mill Site (x) Placer ()



SCALE 1" = 1320 ft.

1. The above map depicts the RCMS-84 mill site claim, which is located in Section(s) 6, Township 19 SOUTH, Range 16 EAST, Gila & Salt River Meridian, Pima County, Arizona.
2. The type of corner and location monuments used are as follows: 2"X2"X5' WOOD POSTS.
3. The SOUTHEAST CORNER of the claim is located 1880 feet North and 3993 feet West from the Southwest Corner of Section 5, T19S, R16E, Gila & Salt River Meridian, Pima County, Arizona. The bearings of side lines are NORTH and SOUTH and the bearings of the end lines are EAST and WEST. Distances in feet between claim corners are 330 feet for end lines and 660 for side lines.

AMC457300

When Filed Return To:
Rosemont Copper Company
5255 East Williams Circle
Suite 1065
Tucson, Arizona 85711

LOCATION NOTICE FOR MILL SITE CLAIM

NOTICE IS HEREBY GIVEN that the RCMS-85 mill site claim
has been located by:

Rosemont Copper Company
5255 East Williams Circle
Suite 1065
Tucson, Arizona 85711

BLM Date Stamp	RECEIVED BLM AZ STATE OFFICE 2019 OCT 17 A 11:41 PHOENIX, ARIZONA
----------------------	--

The general course of this claim is NORTH TO SOUTH, and it is situated in the Rosemont Mining District in Pima County, Arizona. This claim is 660 feet in length and 330 feet in width, comprising approximately 5 acres. This claim is marked by five monuments, one at each corner and one at the location monument of each claim.

The location monument on which this notice is posted is situated within:
Section 6, Township 19 SOUTH, Range 16 EAST, Gila & Salt River Meridian, Pima County, Arizona and this claim encompasses portions of the following quarter section(s): THE SW 1/4 OF SECTION 6, T19S, R16E, Gila & Salt River Meridian, Pima County, Arizona.

The location monument is set inside the NORTHWEST corner of the claim, approximately 1 foot EAST of the WEST line of the claim and 1 foot SOUTH of the NORTH line of the claim.

The locality of this claim with reference to some natural object or permanent monument and additional information (if any) concerning its locality are as follows:

The NORTHWEST CORNER of the claim is located 1880 feet North and 4653 feet West from the Southwest Corner of Section 5, T19S, R16E, Gila & Salt River Meridian, Pima County, Arizona.

The undersigned, as agent for and on behalf of the locator, claims the ground as described above and as set forth on the attached claim map. This mill site claim is not intended to encroach on any private fee property or federal land that is not open for location. This mill site claim has been located for the purpose of appropriating nonmineral land (if any) that may lie within the boundaries of the underlying lode claim(s). This mill site claim is not intended as an abandonment of the underlying lode claim(s).

DATED AND POSTED on the ground this 12th day of SEPT, 2019.

By: JOEL KARTCHNER
AGENT: Darling Geomatics

AMC 457301

When Filed Return To:
 Rosemont Copper Company
 5255 East Williams Circle
 Suite 1065
 Tucson, Arizona 85711

MILL SITE MAP

Mill Site (x) Placer ()



SCALE 1" = 1320 ft.

1. The above map depicts the RCMS-85 mill site claim, which is located in Section(s) 6, Township 19 SOUTH, Range 16 EAST, Gila & Salt River Meridian, Pima County, Arizona.
2. The type of corner and location monuments used are as follows: 2"X2"X5' WOOD POSTS.
3. The NORTHWEST CORNER of the claim is located 1880 feet North and 4653 feet West from the Southwest Corner of Section 5, T.19S, R.16E, Gila & Salt River Meridian, Pima County, Arizona. The bearings of side lines are NORTH and SOUTH and the bearings of the end lines are EAST and WEST. Distances in feet between claim corners are 330 feet for end lines and 660 for side lines.

AMC457301

When Filed Return To:
Rosemont Copper Company
5255 East Williams Circle
Suite 1065
Tucson, Arizona 85711

LOCATION NOTICE FOR MILL SITE CLAIM

NOTICE IS HEREBY GIVEN that the RCMS-86 mill site claim
has been located by:

Rosemont Copper Company
5255 East Williams Circle
Suite 1065
Tucson, Arizona 85711

BLM Date Stamp	PHOENIX, ARIZONA	2019 OCT 17 A 11:41	RECEIVED BLM AZ STATE OFFICE
----------------------	------------------	---------------------	---------------------------------

The general course of this claim is SOUTH TO NORTH, and it is situated in the Rosemont Mining District in Pima County, Arizona. This claim is 660 feet in length and 330 feet in width, comprising approximately 5 acres. This claim is marked by five monuments, one at each corner and one at the location monument of each claim.

The location monument on which this notice is posted is situated within:
Section 6, Township 19 SOUTH, Range 16 EAST, Gila & Salt River Meridian, Pima County, Arizona and this claim encompasses portions of the following quarter section(s): THE SW 1/4 OF SECTION 6, T19S, R16E, Gila & Salt River Meridian, Pima County, Arizona.

The location monument is set inside the SOUTHWEST corner of the claim, approximately 1 foot EAST of the WEST line of the claim and 1 foot NORTH of the SOUTH line of the claim.

The locality of this claim with reference to some natural object or permanent monument and additional information (if any) concerning its locality are as follows:

The SOUTHWEST CORNER of the claim is located 1880 feet North and 4653 feet West from the Southwest Corner of Section 5, T19S, R16E, Gila & Salt River Meridian, Pima County, Arizona.

The undersigned, as agent for and on behalf of the locator, claims the ground as described above and as set forth on the attached claim map. This mill site claim is not intended to encroach on any private fee property or federal land that is not open for location. This mill site claim has been located for the purpose of appropriating nonmineral land (if any) that may lie within the boundaries of the underlying lode claim(s). This mill site claim is not intended as an abandonment of the underlying lode claim(s).

DATED AND POSTED on the ground this 12TH day of SEPT, 2019.

By: JOEL KARTCHNER
AGENT: Darling Geomatics

AMC457302

When Filed Return To:
 Rosemont Copper Company
 5255 East Williams Circle
 Suite 1065
 Tucson, Arizona 85711

MILL SITE MAP

Mill Site (x) Placer ()



SCALE 1" = 1320 ft.

1. The above map depicts the RCMS-86 mill site claim, which is located in Section(s) 6, Township 19 SOUTH, Range 16 EAST, Gila & Salt River Meridian, Pima County, Arizona.
2. The type of corner and location monuments used are as follows: 2"X2"X5' WOOD POSTS.
3. The SOUTHWEST CORNER of the claim is located 1880 feet North and 4653 feet West from the Southwest Corner of Section 5, T19S, R16E, Gila & Salt River Meridian, Pima County, Arizona. The bearings of side lines are NORTH and SOUTH and the bearings of the end lines are EAST and WEST. Distances in feet between claim corners are 330 feet for end lines and 660 for side lines.

AMC457302

When Filed Return To:
Rosemont Copper Company
5255 East Williams Circle
Suite 1065
Tucson, Arizona 85711

LOCATION NOTICE FOR MILL SITE CLAIM

NOTICE IS HEREBY GIVEN that the RCMS-87 mill site claim
has been located by:

Rosemont Copper Company
5255 East Williams Circle
Suite 1065
Tucson, Arizona 85711

BLM Date Stamp	RECEIVED BLM AZ STATE OFFICE 2019 OCT 17 A 11:41 PHOENIX, ARIZONA
----------------------	--

The general course of this claim is NORTH TO SOUTH, and it is situated in the Rosemont Mining District in Pima County, Arizona. This claim is 660 feet in length and 330 feet in width, comprising approximately 5 acres. This claim is marked by five monuments, one at each corner and one at the location monument of each claim.

The location monument on which this notice is posted is situated within:

Section 6, Township 19 SOUTH, Range 16 EAST, Gila & Salt River Meridian, Pima County, Arizona and this claim encompasses portions of the following quarter section(s): THE SW 1/4 OF SECTION 6, T19S, R16E, Gila & Salt River Meridian, Pima County, Arizona.

The location monument is set inside the NORTHEAST corner of the claim, approximately 1 foot WEST of the EAST line of the claim and 1 foot SOUTH of the NORTH line of the claim.

The locality of this claim with reference to some natural object or permanent monument and additional information (if any) concerning its locality are as follows:

The NORTHEAST CORNER of the claim is located 1880 feet North and 4653 feet West from the Southwest Corner of Section 5, T19S, R16E, Gila & Salt River Meridian, Pima County, Arizona.

The undersigned, as agent for and on behalf of the locator, claims the ground as described above and as set forth on the attached claim map. This mill site claim is not intended to encroach on any private fee property or federal land that is not open for location. This mill site claim has been located for the purpose of appropriating nonmineral land (if any) that may lie within the boundaries of the underlying lode claim(s). This mill site claim is not intended as an abandonment of the underlying lode claim(s).

DATED AND POSTED on the ground this 12th day of SEPT, 2019.

By: JOEL KARTCHNER
AGENT: Darling Geomatics

AMC 457303

When Filed Return To:
 Rosemont Copper Company
 5255 East Williams Circle
 Suite 1065
 Tucson, Arizona 85711

MILL SITE MAP

Mill Site (x) Placer ()



RECEIVED
 BLM AZ STATE OFFICE
 2019 OCT 17 A 11:41
 PHOENIX, ARIZONA

SCALE 1" = 1320 ft.

1. The above map depicts the RCMS-87 mill site claim, which is located in Section(s) 6, Township 19 SOUTH, Range 16 EAST, Gila & Salt River Meridian, Pima County, Arizona.
2. The type of corner and location monuments used are as follows: 2"X2"X5' WOOD POSTS.
3. The NORTHEAST CORNER of the claim is located 1880 feet North and 4653 feet West from the Southwest Corner of Section 5, T19S, R16E, Gila & Salt River Meridian, Pima County, Arizona. The bearings of side lines are NORTH and SOUTH and the bearings of the end lines are EAST and WEST. Distances in feet between claim corners are 330 feet for end lines and 660 for side lines.

ANC451303

When Filed Return To:
Rosemont Copper Company
5255 East Williams Circle
Suite 1065
Tucson, Arizona 85711

LOCATION NOTICE FOR MILL SITE CLAIM

NOTICE IS HEREBY GIVEN that the RCMS-88 mill site claim
has been located by:

Rosemont Copper Company
5255 East Williams Circle
Suite 1065
Tucson, Arizona 85711

BLM Date Stamp	RECEIVED BLMAZ STATE OFFICE 2019 OCT 17 A 11:41 PHOENIX, ARIZONA
----------------------	---

The general course of this claim is SOUTH TO NORTH, and it is situated in the Rosemont Mining District in Pima County, Arizona. This claim is 660 feet in length and 330 feet in width, comprising approximately 5 acres. This claim is marked by five monuments, one at each corner and one at the location monument of each claim.

The location monument on which this notice is posted is situated within:
Section 6, Township 19 SOUTH, Range 16 EAST, Gila & Salt River Meridian, Pima County, Arizona and this claim encompasses portions of the following quarter section(s): THE SW 1/4 OF SECTION 6, T19S, R16E, Gila & Salt River Meridian, Pima County, Arizona.

The location monument is set inside the SOUTHEAST corner of the claim, approximately 1 foot WEST of the EAST line of the claim and 1 foot NORTH of the SOUTH line of the claim.

The locality of this claim with reference to some natural object or permanent monument and additional information (if any) concerning its locality are as follows:

The SOUTHEAST CORNER of the claim is located 1880 feet North and 4653 feet West from the Southwest Corner of Section 5, T19S, R16E, Gila & Salt River Meridian, Pima County, Arizona.

The undersigned, as agent for and on behalf of the locator, claims the ground as described above and as set forth on the attached claim map. This mill site claim is not intended to encroach on any private fee property or federal land that is not open for location. This mill site claim has been located for the purpose of appropriating nonmineral land (if any) that may lie within the boundaries of the underlying lode claim(s). This mill site claim is not intended as an abandonment of the underlying lode claim(s).

DATED AND POSTED on the ground this 12th day of SEPT, 2019.

By: JOEL KARTCHNER
AGENT: Darling Geomatics

AMC457304

When Filed Return To:
 Rosemont Copper Company
 5255 East Williams Circle
 Suite 1065
 Tucson, Arizona 85711

MILL SITE MAP

Mill Site (x) Placer ()



1. The above map depicts the RCMS-88 mill site claim, which is located in Section(s) 6, Township 19 SOUTH, Range 16 EAST, Gila & Salt River Meridian, Pima County, Arizona.
2. The type of corner and location monuments used are as follows: 2"X2"X5' WOOD POSTS.
3. The SOUTHEAST CORNER of the claim is located 1880 feet North and 4653 feet West from the Southwest Corner of Section 5, T19S, R16E, Gila & Salt River Meridian, Pima County, Arizona. The bearings of side lines are NORTH and SOUTH and the bearings of the end lines are EAST and WEST. Distances in feet between claim corners are 330 feet for end lines and 660 for side lines.

AMC457304

When Filed Return To:
Rosemont Copper Company
5255 East Williams Circle
Suite 1065
Tucson, Arizona 85711

LOCATION NOTICE FOR MILL SITE CLAIM

NOTICE IS HEREBY GIVEN that the RCMS-89 mill site claim
has been located by:

Rosemont Copper Company
5255 East Williams Circle
Suite 1065
Tucson, Arizona 85711



The general course of this claim is SOUTH TO NORTH, and it is situated in the Rosemont Mining District in Pima County, Arizona. This claim is 660 feet in length and 330 feet in width, comprising approximately 5 acres. This claim is marked by five monuments, one at each corner and one at the location monument of each claim.

The location monument on which this notice is posted is situated within:

Section 4, Township 19 SOUTH, Range 16 EAST, Gila & Salt River Meridian, Pima County, Arizona and this claim encompasses portions of the following quarter section(s): THE NW 1/4 OF SECTION 4, T19S, R16E, Gila & Salt River Meridian, Pima County, Arizona.

The location monument is set inside the SOUTHEAST corner of the claim, approximately 1 foot WEST of the EAST line of the claim and 1 foot NORTH of the SOUTH line of the claim.

The locality of this claim with reference to some natural object or permanent monument and additional information (if any) concerning its locality are as follows:

The SOUTHEAST CORNER of the claim is located 3200 feet North and 7887 feet East from the Southwest Corner of Section 5, T19S, R16E, Gila & Salt River Meridian, Pima County, Arizona.

The undersigned, as agent for and on behalf of the locator, claims the ground as described above and as set forth on the attached claim map. This mill site claim is not intended to encroach on any private fee property or federal land that is not open for location. This mill site claim has been located for the purpose of appropriating nonmineral land (if any) that may lie within the boundaries of the underlying lode claim(s). This mill site claim is not intended as an abandonment of the underlying lode claim(s).

DATED AND POSTED on the ground this 17th day of September, 2019.

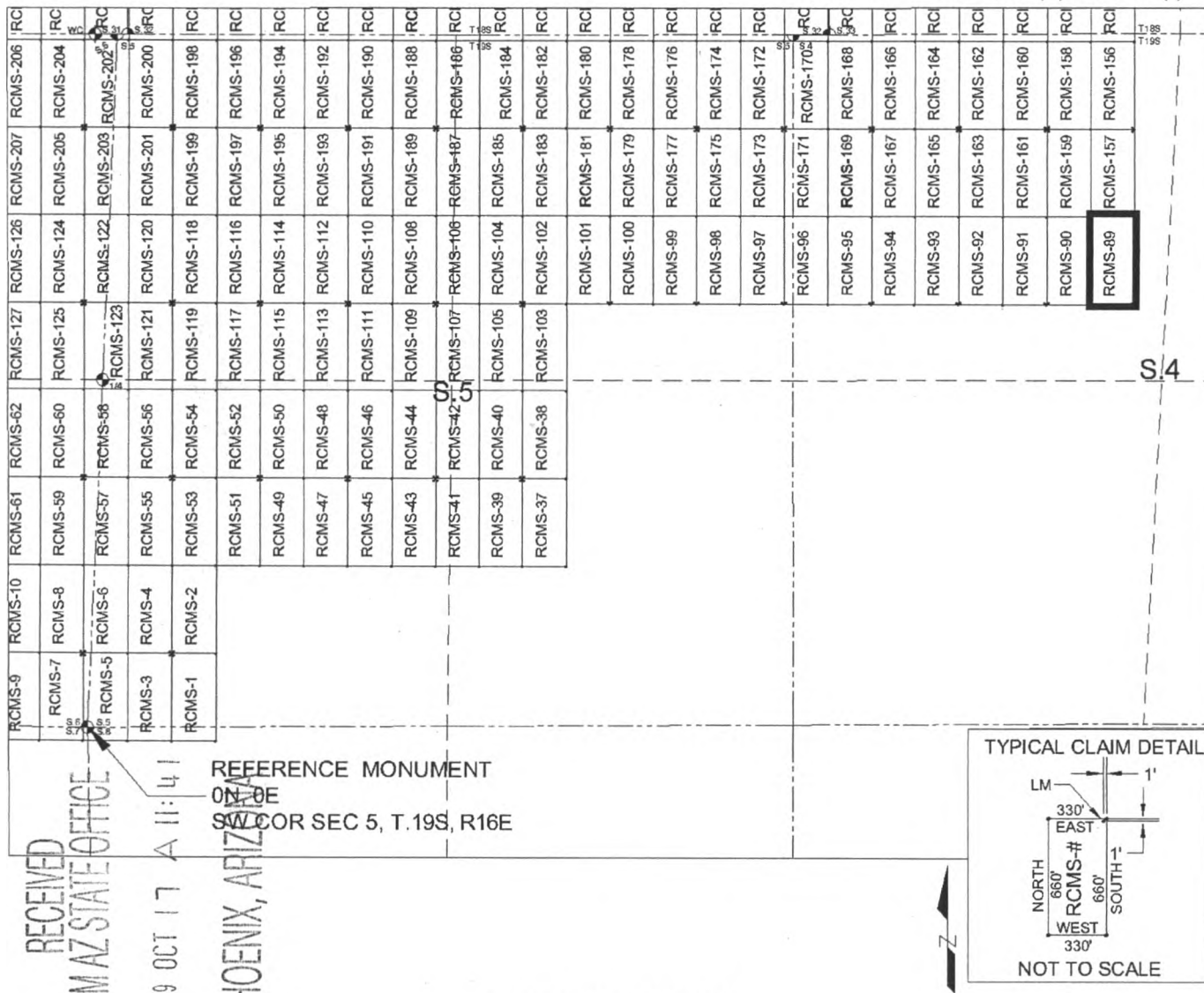
By: [Signature]
AGENT: Darling Geomatics

AMC 457305

When Filed Return To:
 Rosemont Copper Company
 5255 East Williams Circle
 Suite 1065
 Tucson, Arizona 85711

MILL SITE MAP

Mill Site (x) Placer ()



1. The above map depicts the RCMS-89 mill site claim, which is located in Section(s) 4, Township 19 SOUTH, Range 16 EAST, Gila & Salt River Meridian, Pima County, Arizona.
2. The type of corner and location monuments used are as follows: 2"X2"X5' WOOD POSTS.
3. The SOUTHEAST CORNER of the claim is located 3200 feet North and 7887 feet East from the Southwest Corner of Section 5, T19S, R16E, Gila & Salt River Meridian, Pima County, Arizona. The bearings of side lines are NORTH and SOUTH and the bearings of the end lines are EAST and WEST. Distances in feet between claim corners are 330 feet for end lines and 660 for side lines.


ANCL457305

When Filed Return To:
Rosemont Copper Company
5255 East Williams Circle
Suite 1065
Tucson, Arizona 85711

LOCATION NOTICE FOR MILL SITE CLAIM

NOTICE IS HEREBY GIVEN that the RCMS-90 mill site claim
has been located by:

Rosemont Copper Company
5255 East Williams Circle
Suite 1065
Tucson, Arizona 85711



The general course of this claim is SOUTH TO NORTH, and it is situated in the Rosemont Mining District in Pima County, Arizona. This claim is 660 feet in length and 330 feet in width, comprising approximately 5 acres. This claim is marked by five monuments, one at each corner and one at the location monument of each claim.

The location monument on which this notice is posted is situated within:

Section 4, Township 19 SOUTH, Range 16 EAST, Gila & Salt River Meridian, Pima County, Arizona and this claim encompasses portions of the following quarter section(s): THE NW 1/4 OF SECTION 4, T19S, R16E, Gila & Salt River Meridian, Pima County, Arizona.

The location monument is set inside the SOUTHWEST corner of the claim, approximately 1 foot EAST of the WEST line of the claim and 1 foot NORTH of the SOUTH line of the claim.

The locality of this claim with reference to some natural object or permanent monument and additional information (if any) concerning its locality are as follows:

The SOUTHWEST CORNER of the claim is located 3200 feet North and 7227 feet East from the Southwest Corner of Section 5, T19S, R16E, Gila & Salt River Meridian, Pima County, Arizona.

The undersigned, as agent for and on behalf of the locator, claims the ground as described above and as set forth on the attached claim map. This mill site claim is not intended to encroach on any private fee property or federal land that is not open for location. This mill site claim has been located for the purpose of appropriating nonmineral land (if any) that may lie within the boundaries of the underlying lode claim(s). This mill site claim is not intended as an abandonment of the underlying lode claim(s).

DATED AND POSTED on the ground this 17th day of September, 2019.

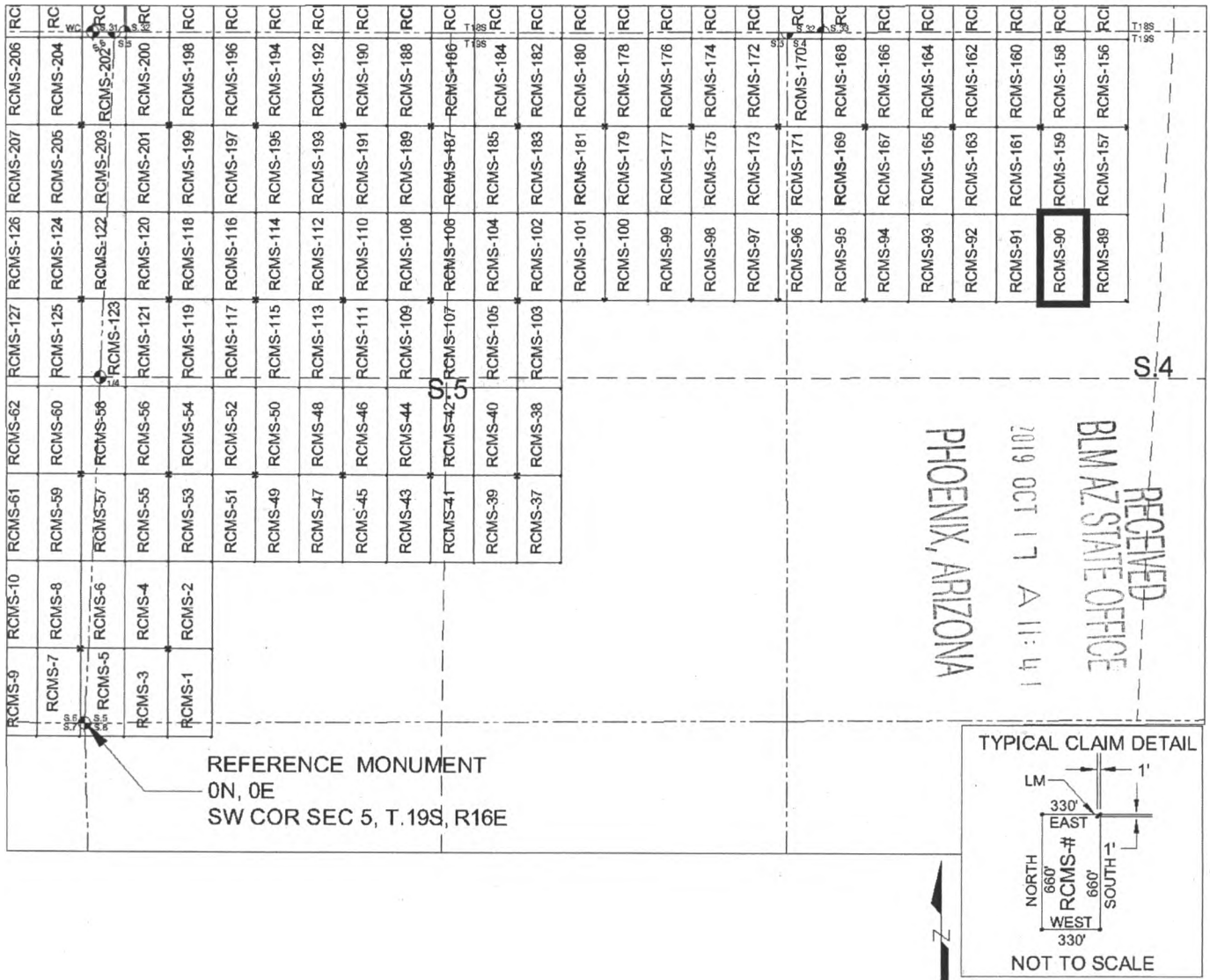
By: [Signature]
AGENT: Darling Geomatics

AMC 457306

When Filed Return To:
 Rosemont Copper Company
 5255 East Williams Circle
 Suite 1065
 Tucson, Arizona 85711

MILL SITE MAP

Mill Site (x) Placer ()



SCALE 1" = 1320 ft.

1. The above map depicts the RCMS-90 mill site claim, which is located in Section(s) 4, Township 19 SOUTH, Range 16 EAST, Gila & Salt River Meridian, Pima County, Arizona.
2. The type of corner and location monuments used are as follows: 2"X2"X5' WOOD POSTS.
3. The SOUTHWEST CORNER of the claim is located 3200 feet North and 7227 feet East from the Southwest Corner of Section 5, T19S, R16E, Gila & Salt River Meridian, Pima County, Arizona. The bearings of side lines are NORTH and SOUTH and the bearings of the end lines are EAST and WEST. Distances in feet between claim corners are 330 feet for end lines and 660 for side lines.

AMC 457306

When Filed Return To:
Rosemont Copper Company
5255 East Williams Circle
Suite 1065
Tucson, Arizona 85711

LOCATION NOTICE FOR MILL SITE CLAIM

NOTICE IS HEREBY GIVEN that the RCMS-91 mill site claim has been located by:

Rosemont Copper Company
5255 East Williams Circle
Suite 1065
Tucson, Arizona 85711

RECEIVED
BLM AZ STATE OFFICE
2019 OCT 17 A 11:41
PHOENIX, ARIZONA
BLM
Date
Stamp

The general course of this claim is SOUTH TO NORTH, and it is situated in the Rosemont Mining District in Pima County, Arizona. This claim is 660 feet in length and 330 feet in width, comprising approximately 5 acres. This claim is marked by five monuments, one at each corner and one at the location monument of each claim.

The location monument on which this notice is posted is situated within:

Section 4, Township 19 SOUTH, Range 16 EAST, Gila & Salt River Meridian, Pima County, Arizona and this claim encompasses portions of the following quarter section(s): THE NW 1/4 OF SECTION 4, T19S, R16E, Gila & Salt River Meridian, Pima County, Arizona.

The location monument is set inside the SOUTHEAST corner of the claim, approximately 1 foot WEST of the EAST line of the claim and 1 foot NORTH of the SOUTH line of the claim.

The locality of this claim with reference to some natural object or permanent monument and additional information (if any) concerning its locality are as follows:

The SOUTHEAST CORNER of the claim is located 3200 feet North and 7227 feet East from the Southwest Corner of Section 5, T19S, R16E, Gila & Salt River Meridian, Pima County, Arizona.

The undersigned, as agent for and on behalf of the locator, claims the ground as described above and as set forth on the attached claim map. This mill site claim is not intended to encroach on any private fee property or federal land that is not open for location. This mill site claim has been located for the purpose of appropriating nonmineral land (if any) that may lie within the boundaries of the underlying lode claim(s). This mill site claim is not intended as an abandonment of the underlying lode claim(s).

DATED AND POSTED on the ground this 17th day of September, 2019.

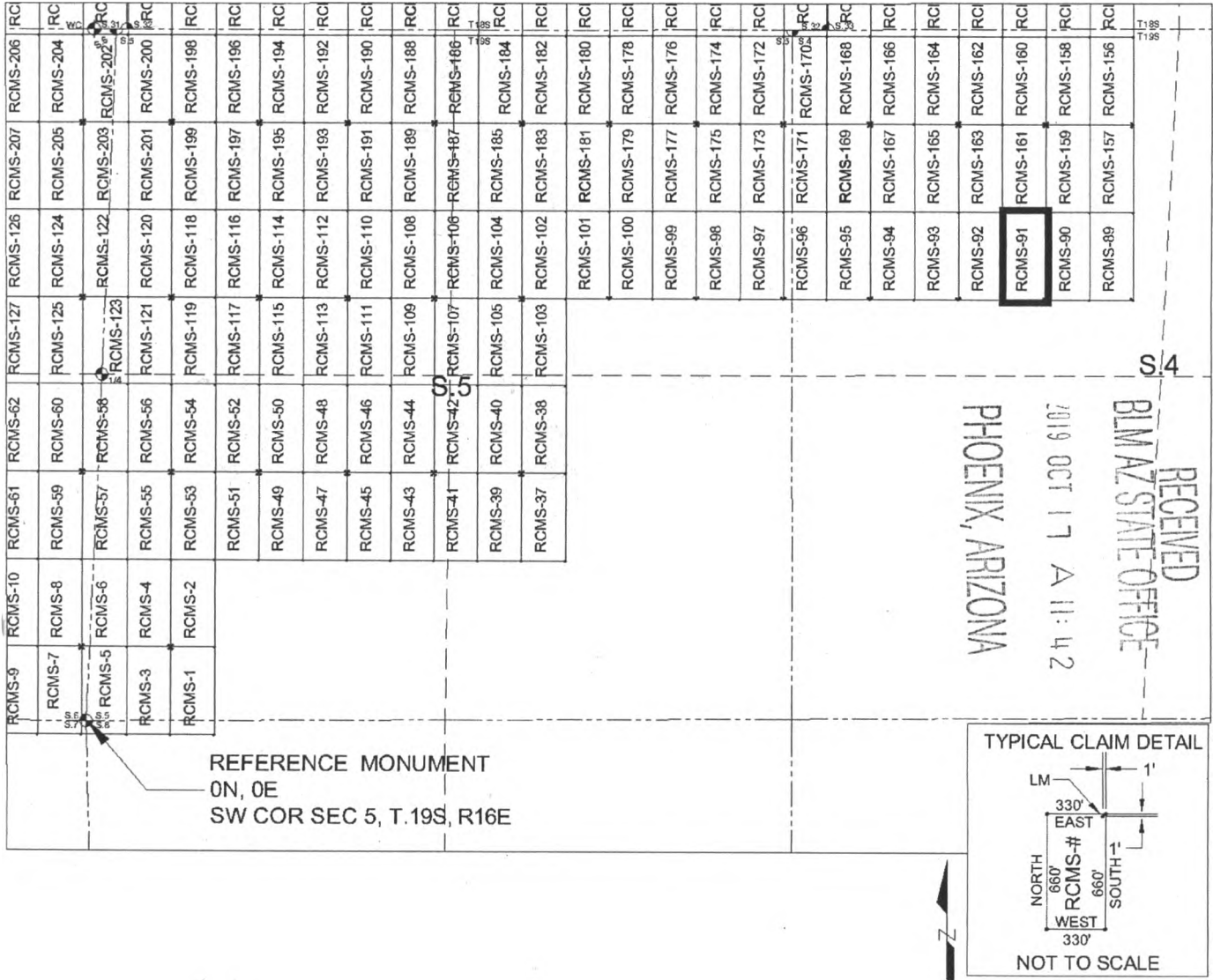
By: [Signature]
AGENT: Darling Geomatics

AMC457307

When Filed Return To:
 Rosemont Copper Company
 5255 East Williams Circle
 Suite 1065
 Tucson, Arizona 85711

MILL SITE MAP

Mill Site (x) Placer ()



SCALE 1" = 1320 ft.

1. The above map depicts the RCMS-91 mill site claim, which is located in Section(s) 4, Township 19 SOUTH, Range 16 EAST, Gila & Salt River Meridian, Pima County, Arizona.
2. The type of corner and location monuments used are as follows: 2"X2"X5' WOOD POSTS.
3. The SOUTHEAST CORNER of the claim is located 3200 feet North and 7227 feet East from the Southwest Corner of Section 5, T19S, R16E, Gila & Salt River Meridian, Pima County, Arizona. The bearings of side lines are NORTH and SOUTH and the bearings of the end lines are EAST and WEST. Distances in feet between claim corners are 330 feet for end lines and 660 for side lines.

AMC 457307

When Filed Return To:
Rosemont Copper Company
5255 East Williams Circle
Suite 1065
Tucson, Arizona 85711

LOCATION NOTICE FOR MILL SITE CLAIM

NOTICE IS HEREBY GIVEN that the RCMS-92 mill site claim
has been located by:

Rosemont Copper Company
5255 East Williams Circle
Suite 1065
Tucson, Arizona 85711

BLM Date Stamp	RECEIVED BLM AZ STATE OFFICE 2019 OCT 17 A 11:42 PHOENIX, ARIZONA
----------------------	--

The general course of this claim is SOUTH TO NORTH, and it is situated in the Rosemont Mining District in Pima County, Arizona. This claim is 660 feet in length and 330 feet in width, comprising approximately 5 acres. This claim is marked by five monuments, one at each corner and one at the location monument of each claim.

The location monument on which this notice is posted is situated within:

Section 4, Township 19 SOUTH, Range 16 EAST, Gila & Salt River Meridian, Pima County, Arizona and this claim encompasses portions of the following quarter section(s): THE NW 1/4 OF SECTION 4, T19S, R16E, Gila & Salt River Meridian, Pima County, Arizona.

The location monument is set inside the SOUTHWEST corner of the claim, approximately 1 foot EAST of the WEST line of the claim and 1 foot NORTH of the SOUTH line of the claim.

The locality of this claim with reference to some natural object or permanent monument and additional information (if any) concerning its locality are as follows:

The SOUTHWEST CORNER of the claim is located 3200 feet North and 6567 feet East from the Southwest Corner of Section 5, T19S, R16E, Gila & Salt River Meridian, Pima County, Arizona.

The undersigned, as agent for and on behalf of the locator, claims the ground as described above and as set forth on the attached claim map. This mill site claim is not intended to encroach on any private fee property or federal land that is not open for location. This mill site claim has been located for the purpose of appropriating nonmineral land (if any) that may lie within the boundaries of the underlying lode claim(s). This mill site claim is not intended as an abandonment of the underlying lode claim(s).

DATED AND POSTED on the ground this 17th day of September, 2019.

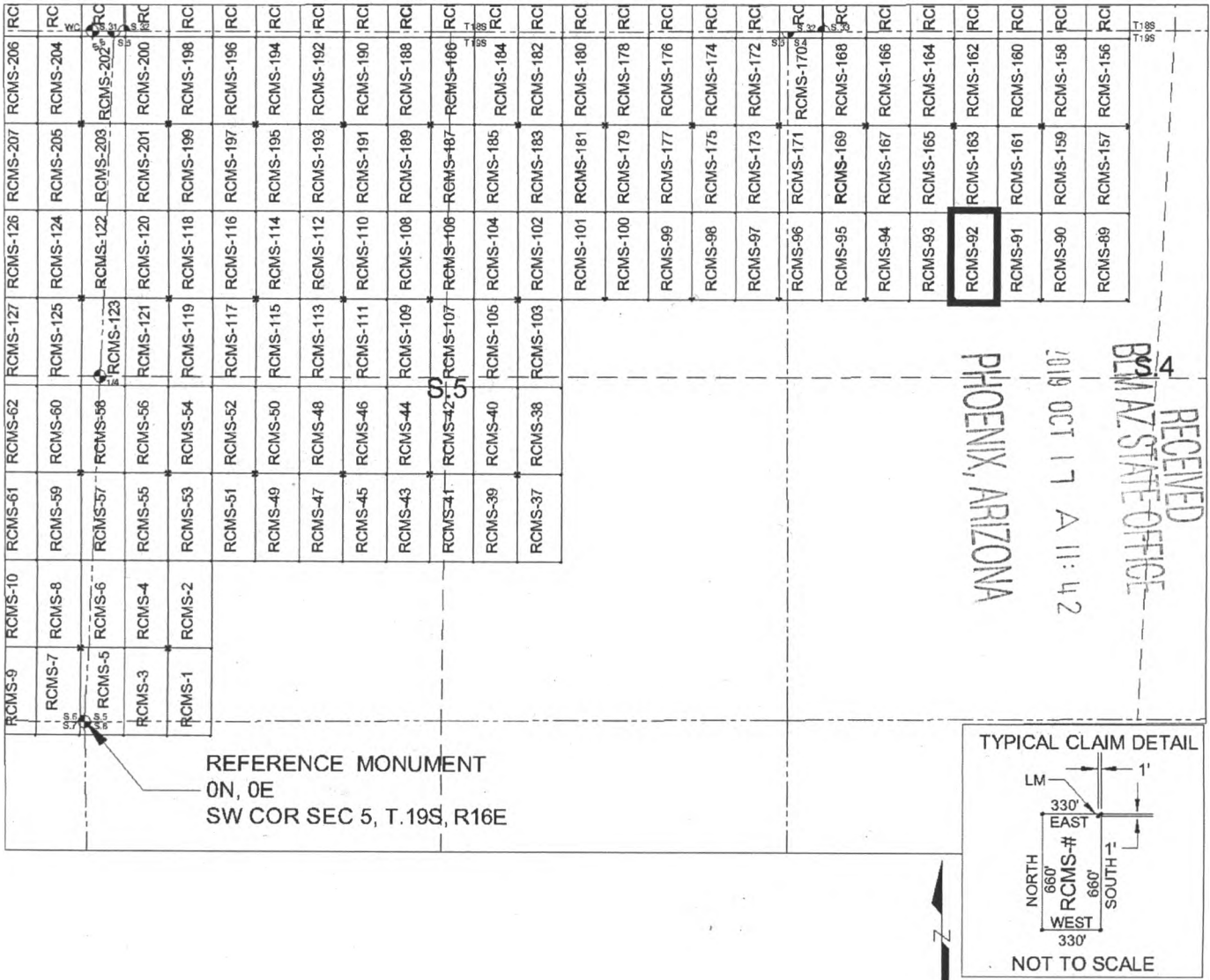
By: [Signature]
AGENT: Darling Geomatics

ANCH457308

When Filed Return To:
 Rosemont Copper Company
 5255 East Williams Circle
 Suite 1065
 Tucson, Arizona 85711

MILL SITE MAP

Mill Site (x) Placer ()



SCALE 1" = 1320 ft.

1. The above map depicts the RCMS-92 mill site claim, which is located in Section(s) 4, Township 19 SOUTH, Range 16 EAST, Gila & Salt River Meridian, Pima County, Arizona.
2. The type of corner and location monuments used are as follows: 2"X2"X5' WOOD POSTS.
3. The SOUTHWEST CORNER of the claim is located 3200 feet North and 6567 feet East from the Southwest Corner of Section 5, T19S, R16E, Gila & Salt River Meridian, Pima County, Arizona. The bearings of side lines are NORTH and SOUTH and the bearings of the end lines are EAST and WEST. Distances in feet between claim corners are 330 feet for end lines and 660 for side lines.


AMC 457308

When Filed Return To:
Rosemont Copper Company
5255 East Williams Circle
Suite 1065
Tucson, Arizona 85711

LOCATION NOTICE FOR MILL SITE CLAIM

NOTICE IS HEREBY GIVEN that the RCMS-93 mill site claim
has been located by:

Rosemont Copper Company
5255 East Williams Circle
Suite 1065
Tucson, Arizona 85711



The general course of this claim is SOUTH TO NORTH, and it is situated in the Rosemont Mining District in Pima County, Arizona. This claim is 660 feet in length and 330 feet in width, comprising approximately 5 acres. This claim is marked by five monuments, one at each corner and one at the location monument of each claim.

The location monument on which this notice is posted is situated within:

Section 4, Township 19 SOUTH, Range 16 EAST, Gila & Salt River Meridian, Pima County, Arizona and this claim encompasses portions of the following quarter section(s): THE NW 1/4 OF SECTION 4, T19S, R16E, Gila & Salt River Meridian, Pima County, Arizona.

The location monument is set inside the SOUTHEAST corner of the claim, approximately 1 foot WEST of the EAST line of the claim and 1 foot NORTH of the SOUTH line of the claim.

The locality of this claim with reference to some natural object or permanent monument and additional information (if any) concerning its locality are as follows:

The SOUTHEAST CORNER of the claim is located 3200 feet North and 6567 feet East from the Southwest Corner of Section 5, T19S, R16E, Gila & Salt River Meridian, Pima County, Arizona.

The undersigned, as agent for and on behalf of the locator, claims the ground as described above and as set forth on the attached claim map. This mill site claim is not intended to encroach on any private fee property or federal land that is not open for location. This mill site claim has been located for the purpose of appropriating nonmineral land (if any) that may lie within the boundaries of the underlying lode claim(s). This mill site claim is not intended as an abandonment of the underlying lode claim(s).

DATED AND POSTED on the ground this 17th day of September, 2019.

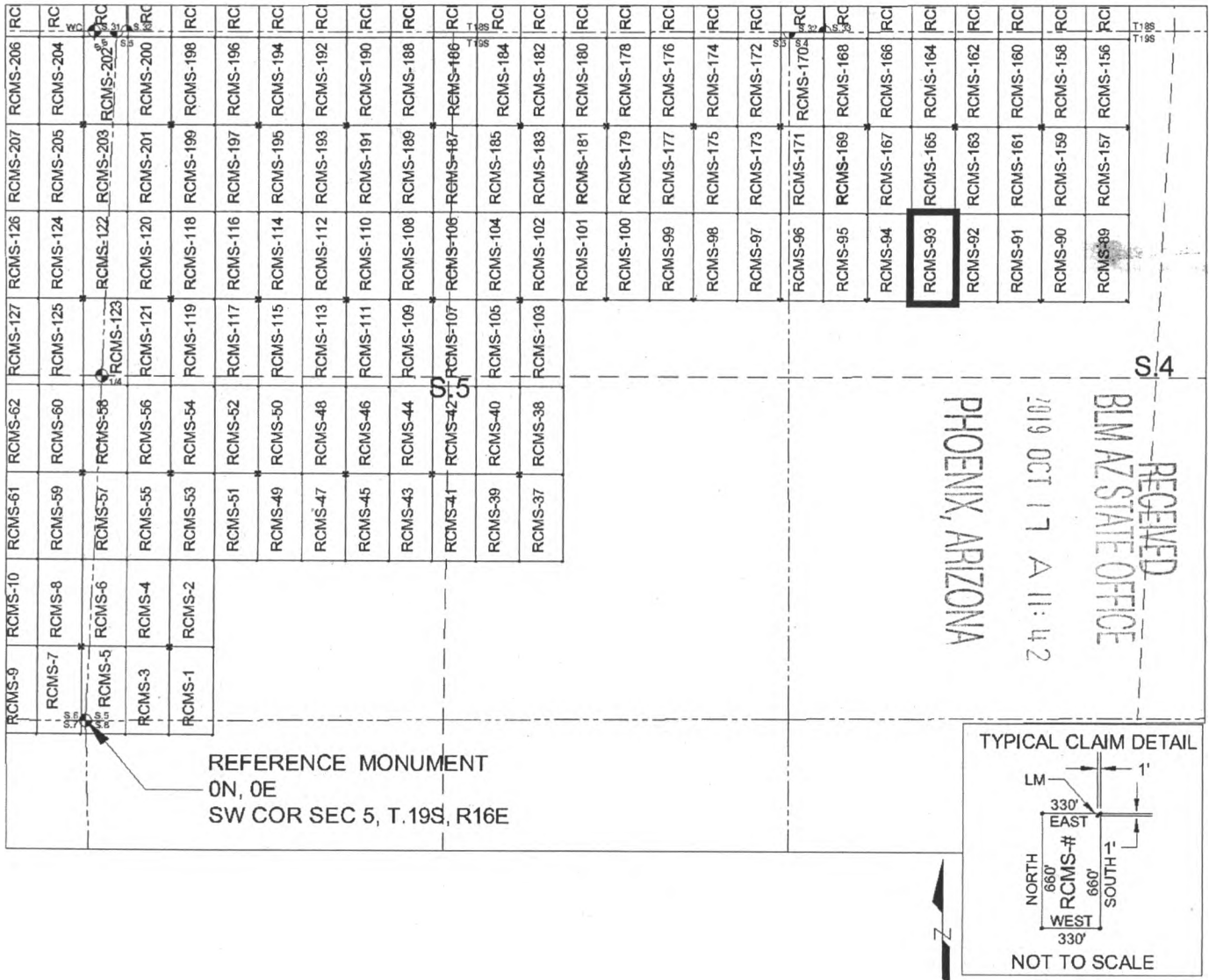
By: [Signature]
AGENT: Darling Geomatics

AMC457309

When Filed Return To:
 Rosemont Copper Company
 5255 East Williams Circle
 Suite 1065
 Tucson, Arizona 85711

MILL SITE MAP

Mill Site (x) Placer ()



SCALE 1" = 1320 ft.

1. The above map depicts the RCMS-93 mill site claim, which is located in Section(s) 4, Township 19 SOUTH, Range 16 EAST, Gila & Salt River Meridian, Pima County, Arizona.
2. The type of corner and location monuments used are as follows: 2"X2"X5' WOOD POSTS.
3. The SOUTHEAST CORNER of the claim is located 3200 feet North and 6567 feet East from the Southwest Corner of Section 5, T19S, R16E, Gila & Salt River Meridian, Pima County, Arizona. The bearings of side lines are NORTH and SOUTH and the bearings of the end lines are EAST and WEST. Distances in feet between claim corners are 330 feet for end lines and 660 for side lines.


AMC457309

When Filed Return To:
Rosemont Copper Company
5255 East Williams Circle
Suite 1065
Tucson, Arizona 85711

LOCATION NOTICE FOR MILL SITE CLAIM

NOTICE IS HEREBY GIVEN that the RCMS-94 mill site claim
has been located by:

Rosemont Copper Company
5255 East Williams Circle
Suite 1065
Tucson, Arizona 85711



The general course of this claim is SOUTH TO NORTH, and it is situated in the Rosemont Mining District in Pima County, Arizona. This claim is 660 feet in length and 330 feet in width, comprising approximately 5 acres. This claim is marked by five monuments, one at each corner and one at the location monument of each claim.

The location monument on which this notice is posted is situated within:

Section 4, Township 19 SOUTH, Range 16 EAST, Gila & Salt River Meridian, Pima County, Arizona and this claim encompasses portions of the following quarter section(s): THE NW 1/4 OF SECTION 4, T19S, R16E, Gila & Salt River Meridian, Pima County, Arizona.

The location monument is set inside the SOUTHWEST corner of the claim, approximately 1 foot EAST of the WEST line of the claim and 1 foot NORTH of the SOUTH line of the claim.

The locality of this claim with reference to some natural object or permanent monument and additional information (if any) concerning its locality are as follows:

The SOUTHWEST CORNER of the claim is located 3200 feet North and 5907 feet East from the Southwest Corner of Section 5, T19S, R16E, Gila & Salt River Meridian, Pima County, Arizona.

The undersigned, as agent for and on behalf of the locator, claims the ground as described above and as set forth on the attached claim map. This mill site claim is not intended to encroach on any private fee property or federal land that is not open for location. This mill site claim has been located for the purpose of appropriating nonmineral land (if any) that may lie within the boundaries of the underlying lode claim(s). This mill site claim is not intended as an abandonment of the underlying lode claim(s).

DATED AND POSTED on the ground this 17th day of September, 2019.

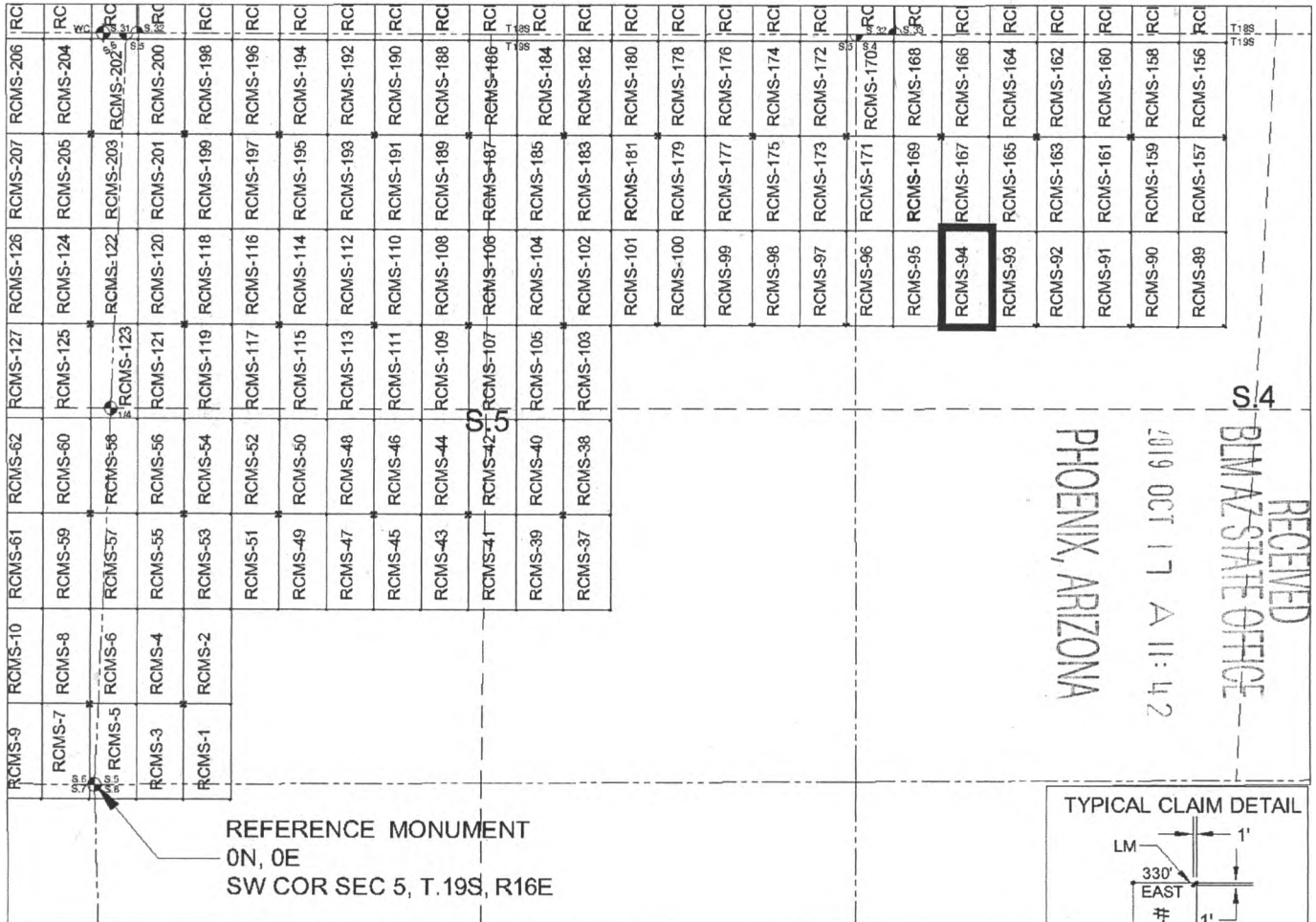
By: [Signature]
AGENT: Darling Geomatics

AMC457310

When Filed Return To:
 Rosemont Copper Company
 5255 East Williams Circle
 Suite 1065
 Tucson, Arizona 85711

MILL SITE MAP

Mill Site (x) Placer ()



SCALE 1" = 1320 ft.

1. The above map depicts the RCMS-94 mill site claim, which is located in Section(s) 4, Township 19 SOUTH, Range 16 EAST, Gila & Salt River Meridian, Pima County, Arizona.
2. The type of corner and location monuments used are as follows: 2"X2"X5' WOOD POSTS.
3. The SOUTHWEST CORNER of the claim is located 3200 feet North and 5907 feet East from the Southwest Corner of Section 5, T19S, R16E, Gila & Salt River Meridian, Pima County, Arizona. The bearings of side lines are NORTH and SOUTH and the bearings of the end lines are EAST and WEST. Distances in feet between claim corners are 330 feet for end lines and 660 for side lines.

AMC457310

When Filed Return To:
Rosemont Copper Company
5255 East Williams Circle
Suite 1065
Tucson, Arizona 85711

LOCATION NOTICE FOR MILL SITE CLAIM

NOTICE IS HEREBY GIVEN that the RCMS-95 mill site claim
has been located by:

Rosemont Copper Company
5255 East Williams Circle
Suite 1065
Tucson, Arizona 85711

RECEIVED
BLM AZ STATE OFFICE
2019 OCT 17 A 11:42
PHOENIX, ARIZONA
BLM
Date
Stamp

The general course of this claim is SOUTH TO NORTH, and it is situated in the Rosemont Mining District in Pima County, Arizona. This claim is 660 feet in length and 330 feet in width, comprising approximately 5 acres. This claim is marked by five monuments, one at each corner and one at the location monument of each claim.

The location monument on which this notice is posted is situated within:

Section 4, Township 19 SOUTH, Range 16 EAST, Gila & Salt River Meridian, Pima County, Arizona and this claim encompasses portions of the following quarter section(s): THE NW 1/4 OF SECTION 4, T19S, R16E, Gila & Salt River Meridian, Pima County, Arizona.

The location monument is set inside the SOUTHEAST corner of the claim, approximately 1 foot WEST of the EAST line of the claim and 1 foot NORTH of the SOUTH line of the claim.

The locality of this claim with reference to some natural object or permanent monument and additional information (if any) concerning its locality are as follows:

The SOUTHEAST CORNER of the claim is located 3200 feet North and 5907 feet East from the Southwest Corner of Section 5, T19S, R16E, Gila & Salt River Meridian, Pima County, Arizona.

The undersigned, as agent for and on behalf of the locator, claims the ground as described above and as set forth on the attached claim map. This mill site claim is not intended to encroach on any private fee property or federal land that is not open for location. This mill site claim has been located for the purpose of appropriating nonmineral land (if any) that may lie within the boundaries of the underlying lode claim(s). This mill site claim is not intended as an abandonment of the underlying lode claim(s).

DATED AND POSTED on the ground this 17th day of September, 2019.

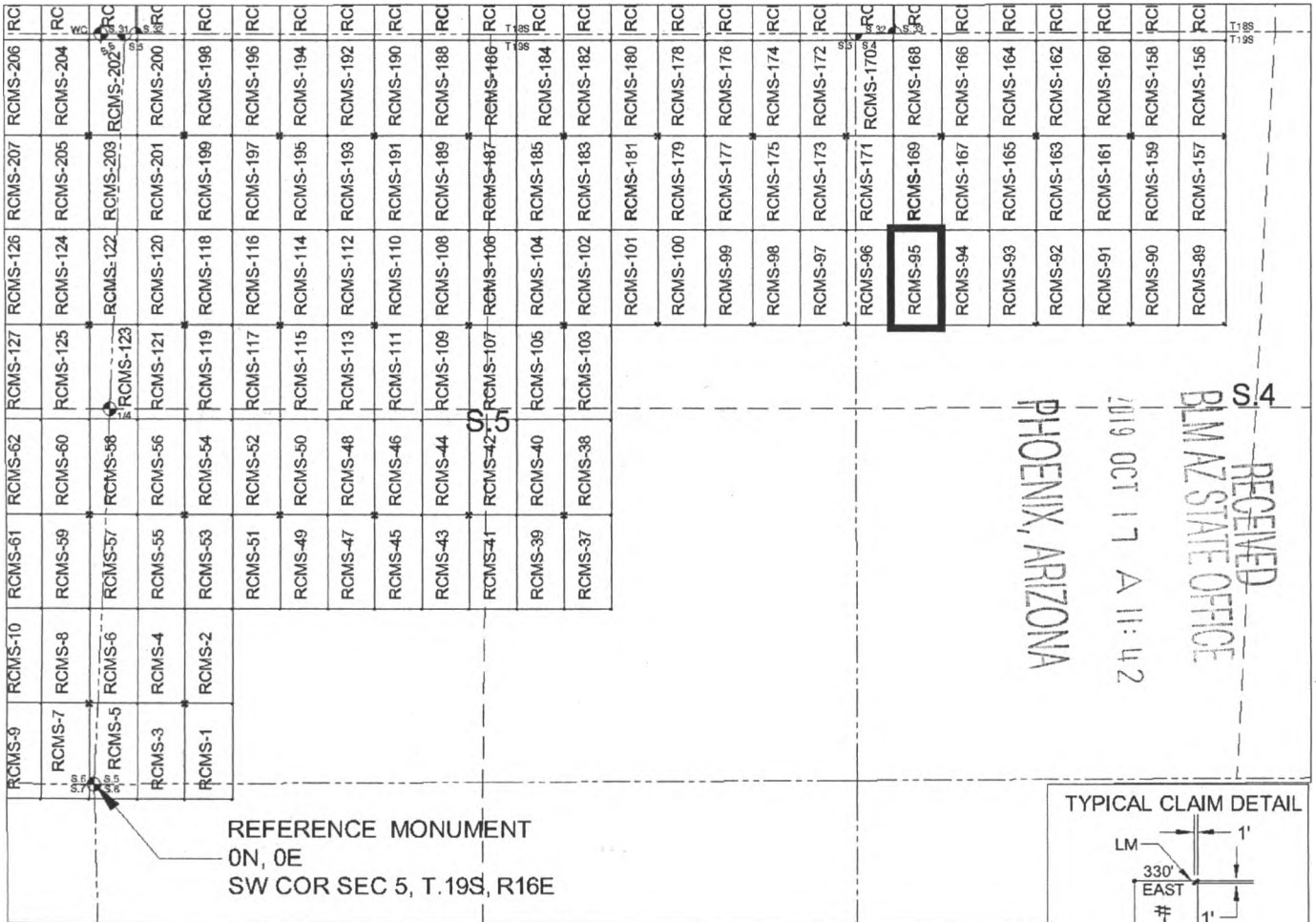
By: [Signature]
AGENT: Darling Geomatics

AMC 457311

When Filed Return To:
 Rosemont Copper Company
 5255 East Williams Circle
 Suite 1065
 Tucson, Arizona 85711

MILL SITE MAP

Mill Site (x) Placer ()



SCALE 1" = 1320 ft.

1. The above map depicts the RCMS-95 mill site claim, which is located in Section(s) 4, Township 19 SOUTH, Range 16 EAST, Gila & Salt River Meridian, Pima County, Arizona.
2. The type of corner and location monuments used are as follows: 2"X2"X5' WOOD POSTS.
3. The SOUTHEAST CORNER of the claim is located 3200 feet North and 5907 feet East from the Southwest Corner of Section 5, T19S, R16E, Gila & Salt River Meridian, Pima County, Arizona. The bearings of side lines are NORTH and SOUTH and the bearings of the end lines are EAST and WEST. Distances in feet between claim corners are 330 feet for end lines and 660 for side lines.


AMC457311

When Filed Return To:
Rosemont Copper Company
5255 East Williams Circle
Suite 1065
Tucson, Arizona 85711

LOCATION NOTICE FOR MILL SITE CLAIM

NOTICE IS HEREBY GIVEN that the RCMS-96 mill site claim
has been located by:

Rosemont Copper Company
5255 East Williams Circle
Suite 1065
Tucson, Arizona 85711



The general course of this claim is SOUTH TO NORTH, and it is situated in the Rosemont Mining District in Pima County, Arizona. This claim is 660 feet in length and 330 feet in width, comprising approximately 5 acres. This claim is marked by five monuments, one at each corner and one at the location monument of each claim.

The location monument on which this notice is posted is situated within:

Section 5, Township 19 SOUTH, Range 16 EAST, Gila & Salt River Meridian, Pima County, Arizona and this claim encompasses portions of the following quarter section(s): THE NE 1/4 OF SECTION 5 & THE NW 1/4 OF SECTION 4, T19S, R16E, Gila & Salt River Meridian, Pima County, Arizona.

The location monument is set inside the SOUTHWEST corner of the claim, approximately 1 foot EAST of the WEST line of the claim and 1 foot NORTH of the SOUTH line of the claim.

The locality of this claim with reference to some natural object or permanent monument and additional information (if any) concerning its locality are as follows:

The SOUTHWEST CORNER of the claim is located 3200 feet North and 5247 feet East from the Southwest Corner of Section 5, T19S, R16E, Gila & Salt River Meridian, Pima County, Arizona.

The undersigned, as agent for and on behalf of the locator, claims the ground as described above and as set forth on the attached claim map. This mill site claim is not intended to encroach on any private fee property or federal land that is not open for location. This mill site claim has been located for the purpose of appropriating nonmineral land (if any) that may lie within the boundaries of the underlying lode claim(s). This mill site claim is not intended as an abandonment of the underlying lode claim(s).

DATED AND POSTED on the ground this 17th day of September, 2019.

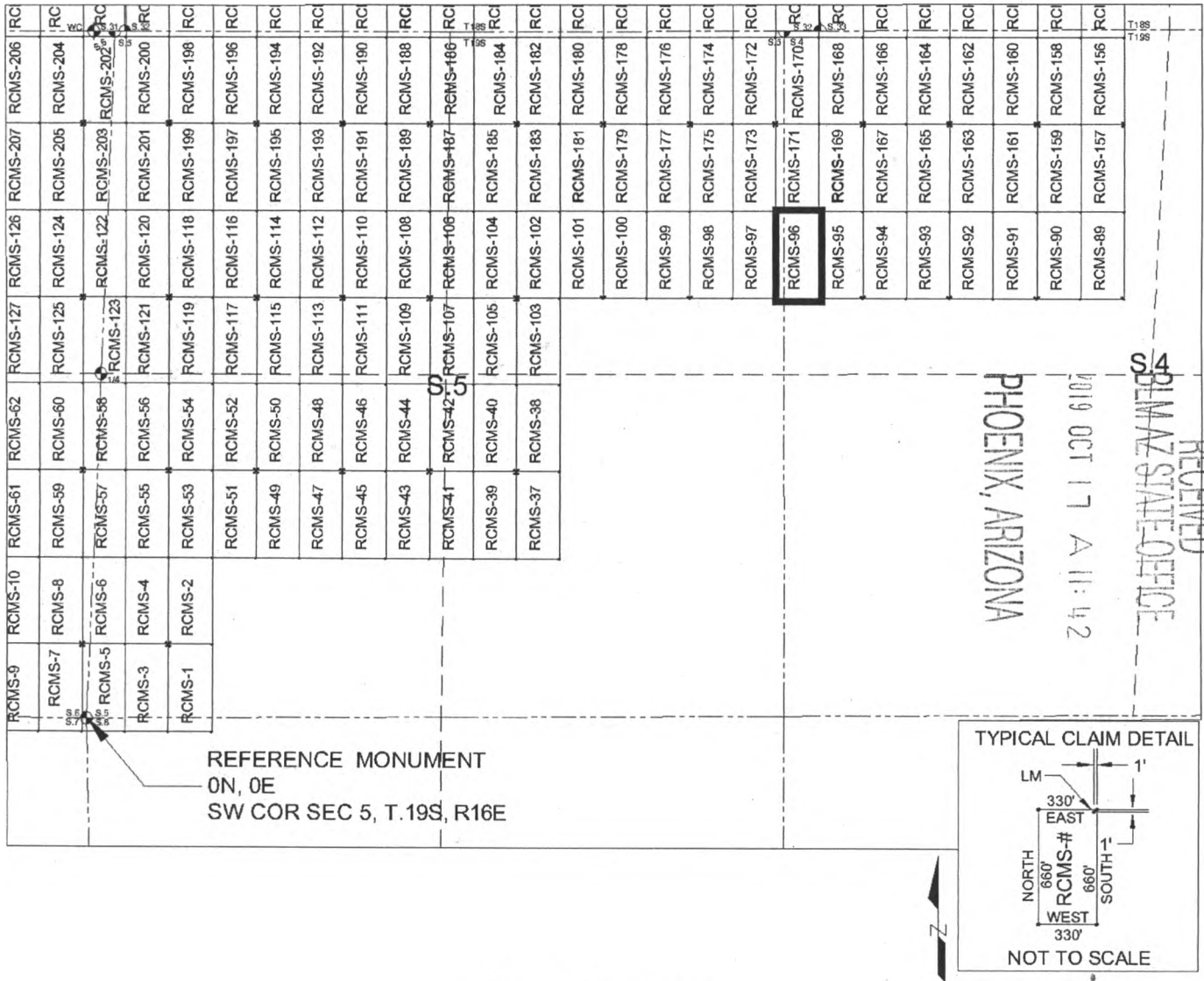
By: Mary Darling
AGENT: Darling Geomatics

AMC 457312

When Filed Return To:
 Rosemont Copper Company
 5255 East Williams Circle
 Suite 1065
 Tucson, Arizona 85711

MILL SITE MAP

Mill Site (x) Placer ()



SCALE 1" = 1320 ft.

1. The above map depicts the RCMS-96 mill site claim, which is located in Section(s) 4 & 5, Township 19 SOUTH, Range 16 EAST, Gila & Salt River Meridian, Pima County, Arizona.
2. The type of corner and location monuments used are as follows: 2"X2"X5' WOOD POSTS.
3. The SOUTHWEST CORNER of the claim is located 3200 feet North and 5247 feet East from the Southwest Corner of Section 5, T19S, R16E, Gila & Salt River Meridian, Pima County, Arizona. The bearings of side lines are NORTH and SOUTH and the bearings of the end lines are EAST and WEST. Distances in feet between claim corners are 330 feet for end lines and 660 for side lines.


AMC 457312

When Filed Return To:
Rosemont Copper Company
5255 East Williams Circle
Suite 1065
Tucson, Arizona 85711

LOCATION NOTICE FOR MILL SITE CLAIM

NOTICE IS HEREBY GIVEN that the RCMS-97 mill site claim
has been located by:

Rosemont Copper Company
5255 East Williams Circle
Suite 1065
Tucson, Arizona 85711



The general course of this claim is SOUTH TO NORTH, and it is situated in the Rosemont Mining District in Pima County, Arizona. This claim is 660 feet in length and 330 feet in width, comprising approximately 5 acres. This claim is marked by five monuments, one at each corner and one at the location monument of each claim.

The location monument on which this notice is posted is situated within:

Section 5, Township 19 SOUTH, Range 16 EAST, Gila & Salt River Meridian, Pima County, Arizona and this claim encompasses portions of the following quarter section(s): THE NE 1/4 OF SECTION 5, T19S, R16E, Gila & Salt River Meridian, Pima County, Arizona.

The location monument is set inside the SOUTHEAST corner of the claim, approximately 1 foot WEST of the EAST line of the claim and 1 foot NORTH of the SOUTH line of the claim.

The locality of this claim with reference to some natural object or permanent monument and additional information (if any) concerning its locality are as follows:

The SOUTHEAST CORNER of the claim is located 3200 feet North and 5247 feet East from the Southwest Corner of Section 5, T19S, R16E, Gila & Salt River Meridian, Pima County, Arizona.

The undersigned, as agent for and on behalf of the locator, claims the ground as described above and as set forth on the attached claim map. This mill site claim is not intended to encroach on any private fee property or federal land that is not open for location. This mill site claim has been located for the purpose of appropriating nonmineral land (if any) that may lie within the boundaries of the underlying lode claim(s). This mill site claim is not intended as an abandonment of the underlying lode claim(s).

AMC 457313

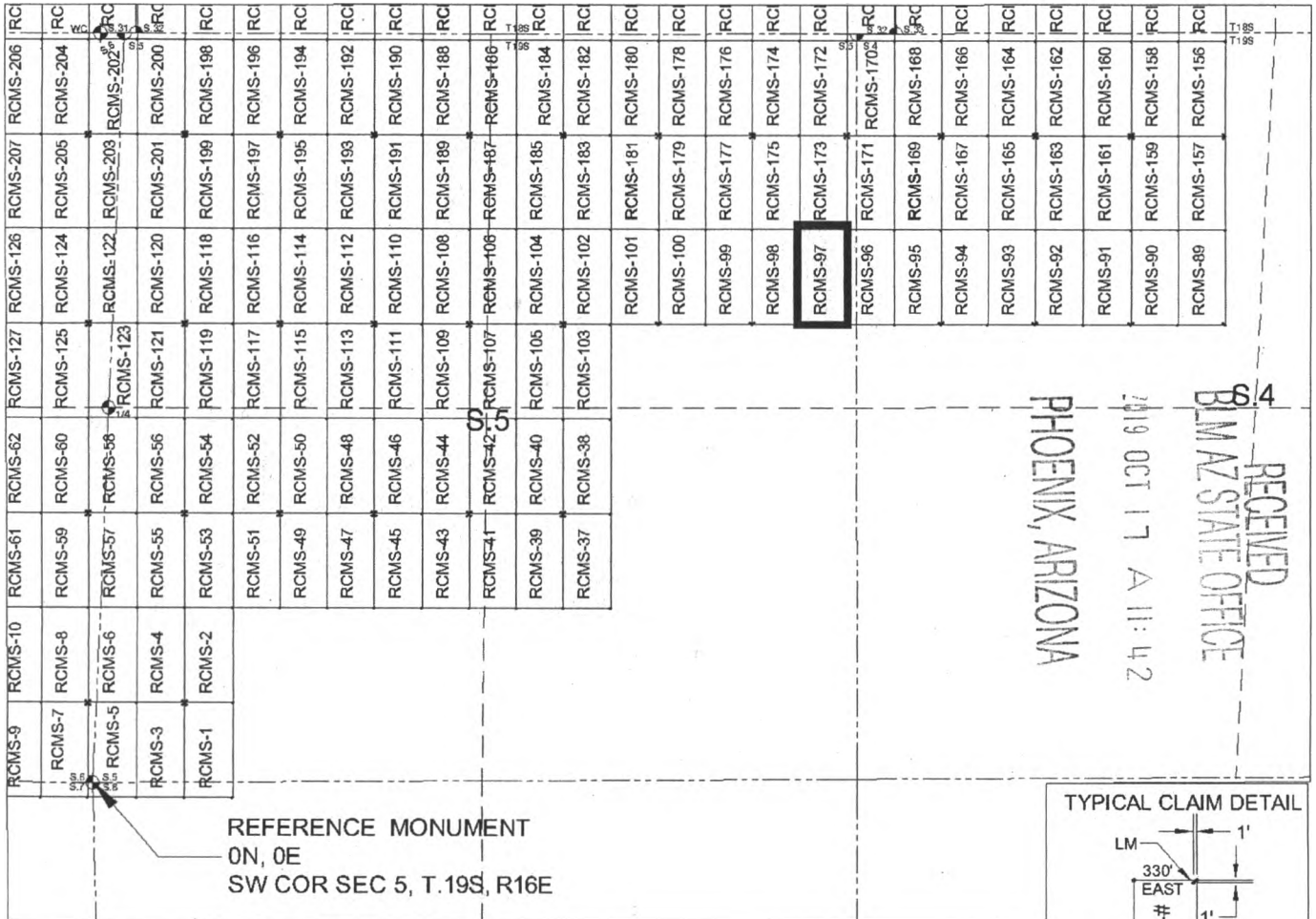
DATED AND POSTED on the ground this 17th day of September, 2019.

By: Mary Darling
AGENT: Darling Geomatics

When Filed Return To:
 Rosemont Copper Company
 5255 East Williams Circle
 Suite 1065
 Tucson, Arizona 85711

MILL SITE MAP

Mill Site (x) Placer ()



SCALE 1" = 1320 ft.

1. The above map depicts the RCMS-97 mill site claim, which is located in Section(s) 5, Township 19 SOUTH, Range 16 EAST, Gila & Salt River Meridian, Pima County, Arizona.
2. The type of corner and location monuments used are as follows: 2"X2"X5' WOOD POSTS.
3. The SOUTHEAST CORNER of the claim is located 3200 feet North and 5247 feet East from the Southwest Corner of Section 5, T19S, R16E, Gila & Salt River Meridian, Pima County, Arizona. The bearings of side lines are NORTH and SOUTH and the bearings of the end lines are EAST and WEST. Distances in feet between claim corners are 330 feet for end lines and 660 for side lines.

AMC457313

When Filed Return To:
Rosemont Copper Company
5255 East Williams Circle
Suite 1065
Tucson, Arizona 85711

LOCATION NOTICE FOR MILL SITE CLAIM

NOTICE IS HEREBY GIVEN that the RCMS-98 mill site claim
has been located by:

Rosemont Copper Company
5255 East Williams Circle
Suite 1065
Tucson, Arizona 85711

RECEIVED
BLM AZ STATE OFFICE
2019 OCT 17 A 11:42
PHOENIX, ARIZONA

BLM
Date
Stamp

The general course of this claim is SOUTH TO NORTH, and it is situated in the Rosemont Mining District in Pima County, Arizona. This claim is 660 feet in length and 330 feet in width, comprising approximately 5 acres. This claim is marked by five monuments, one at each corner and one at the location monument of each claim.

The location monument on which this notice is posted is situated within:
Section 5, Township 19 SOUTH, Range 16 EAST, Gila & Salt River Meridian, Pima County, Arizona and this claim encompasses portions of the following quarter section(s): THE NE 1/4 OF SECTION 5, T19S, R16E, Gila & Salt River Meridian, Pima County, Arizona.

The location monument is set inside the SOUTHWEST corner of the claim, approximately 1 foot EAST of the WEST line of the claim and 1 foot NORTH of the SOUTH line of the claim.

The locality of this claim with reference to some natural object or permanent monument and additional information (if any) concerning its locality are as follows:

The SOUTHWEST CORNER of the claim is located 3200 feet North and 4587 feet East from the Southwest Corner of Section 5, T19S, R16E, Gila & Salt River Meridian, Pima County, Arizona.

The undersigned, as agent for and on behalf of the locator, claims the ground as described above and as set forth on the attached claim map. This mill site claim is not intended to encroach on any private fee property or federal land that is not open for location. This mill site claim has been located for the purpose of appropriating nonmineral land (if any) that may lie within the boundaries of the underlying lode claim(s). This mill site claim is not intended as an abandonment of the underlying lode claim(s).

DATED AND POSTED on the ground this 17th day of September, 2019.

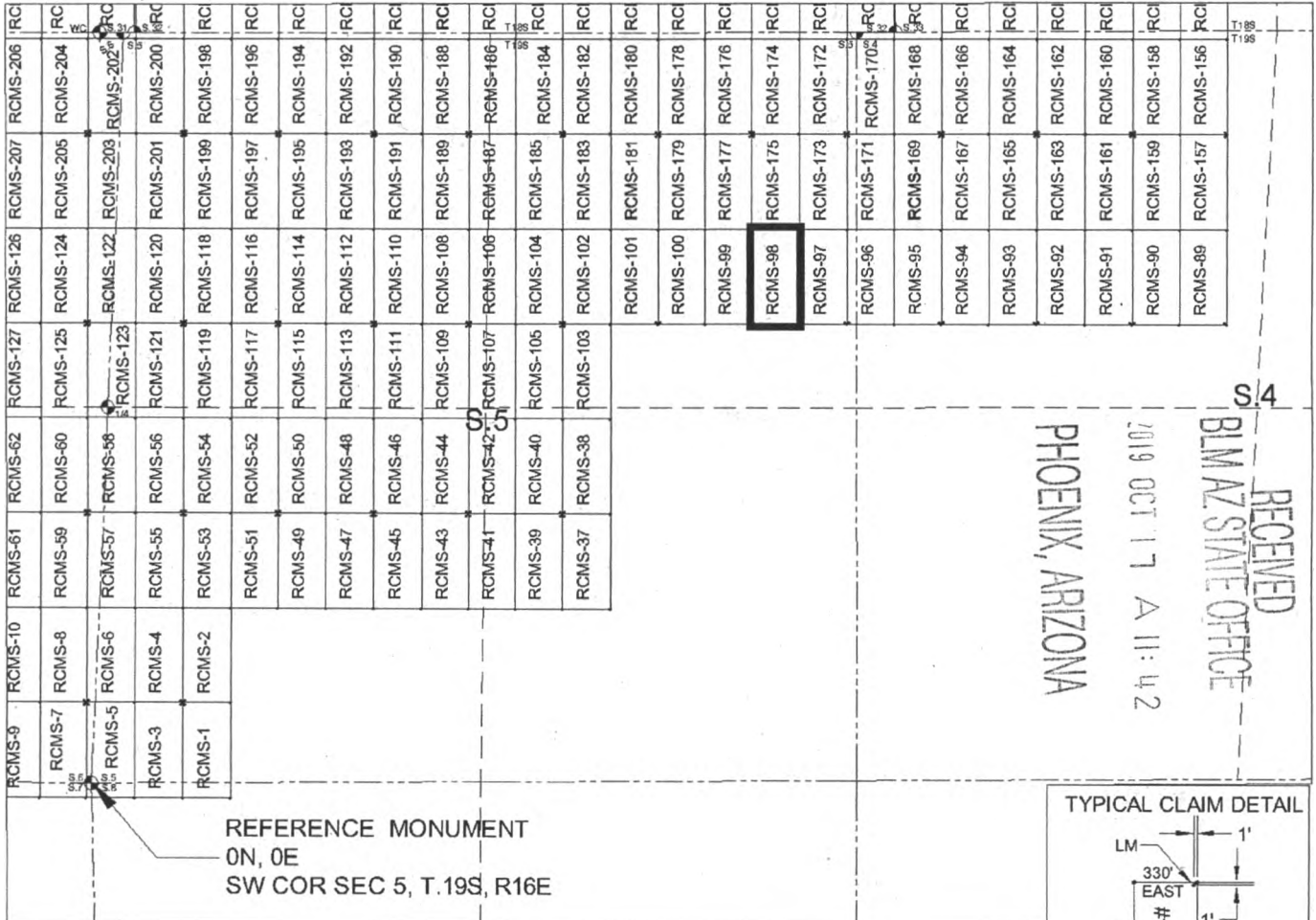
By: Mary Darling
AGENT: Darling Geomatics

ARIZONA
C 4 5 7 9 11

When Filed Return To:
 Rosemont Copper Company
 5255 East Williams Circle
 Suite 1065
 Tucson, Arizona 85711

MILL SITE MAP

Mill Site (x) Placer ()



SCALE 1" = 1320 ft.

1. The above map depicts the RCMS-98 mill site claim, which is located in Section(s) 5, Township 19 SOUTH, Range 16 EAST, Gila & Salt River Meridian, Pima County, Arizona.
2. The type of corner and location monuments used are as follows: 2"X2"X5' WOOD POSTS.
3. The SOUTHWEST CORNER of the claim is located 3200 feet North and 4587 feet East from the Southwest Corner of Section 5, T19S, R16E, Gila & Salt River Meridian, Pima County, Arizona. The bearings of side lines are NORTH and SOUTH and the bearings of the end lines are EAST and WEST. Distances in feet between claim corners are 330 feet for end lines and 660 for side lines.

AMC457314

When Filed Return To:
Rosemont Copper Company
5255 East Williams Circle
Suite 1065
Tucson, Arizona 85711

LOCATION NOTICE FOR MILL SITE CLAIM

NOTICE IS HEREBY GIVEN that the RCMS-99 mill site claim
has been located by:

Rosemont Copper Company
5255 East Williams Circle
Suite 1065
Tucson, Arizona 85711

RECEIVED
BLM AZ STATE OFFICE
2019 OCT 17 A 11:42
PHOENIX, ARIZONA
BLM
Date
Stamp

The general course of this claim is SOUTH TO NORTH, and it is situated in the Rosemont Mining District in Pima County, Arizona. This claim is 660 feet in length and 330 feet in width, comprising approximately 5 acres. This claim is marked by five monuments, one at each corner and one at the location monument of each claim.

The location monument on which this notice is posted is situated within:
Section 5, Township 19 SOUTH, Range 16 EAST, Gila & Salt River Meridian, Pima County, Arizona and this claim encompasses portions of the following quarter section(s): THE NE 1/4 OF SECTION 5, T19S, R16E, Gila & Salt River Meridian, Pima County, Arizona.

The location monument is set inside the SOUTHEAST corner of the claim, approximately 1 foot WEST of the EAST line of the claim and 1 foot NORTH of the SOUTH line of the claim.

The locality of this claim with reference to some natural object or permanent monument and additional information (if any) concerning its locality are as follows:

The SOUTHEAST CORNER of the claim is located 3200 feet North and 4587 feet East from the Southwest Corner of Section 5, T19S, R16E, Gila & Salt River Meridian, Pima County, Arizona.

The undersigned, as agent for and on behalf of the locator, claims the ground as described above and as set forth on the attached claim map. This mill site claim is not intended to encroach on any private fee property or federal land that is not open for location. This mill site claim has been located for the purpose of appropriating nonmineral land (if any) that may lie within the boundaries of the underlying lode claim(s). This mill site claim is not intended as an abandonment of the underlying lode claim(s).

DATED AND POSTED on the ground this 17th day of September, 2019.

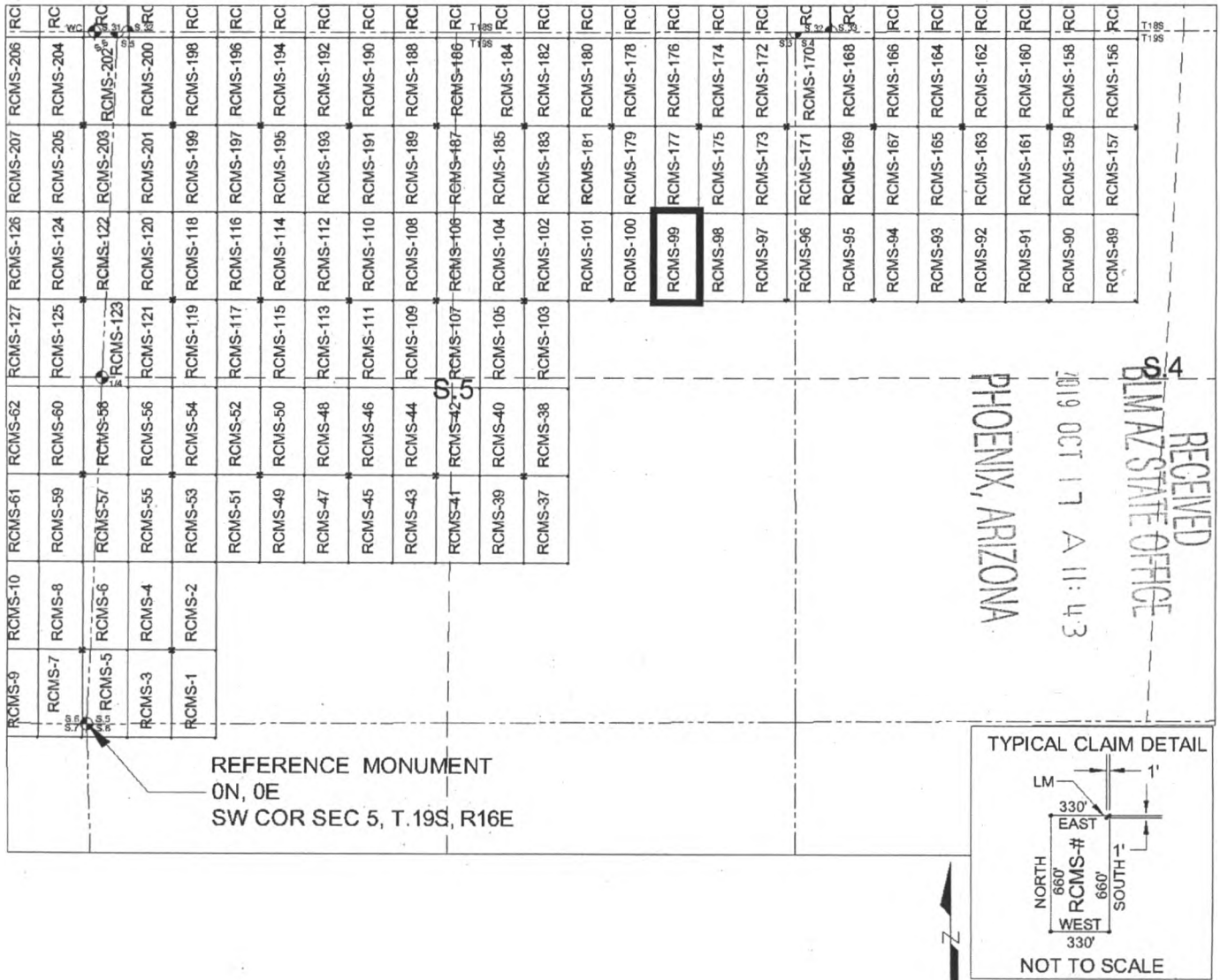
By: Mary Darling
AGENT: Darling Geomatics

AMC 457315

When Filed Return To:
 Rosemont Copper Company
 5255 East Williams Circle
 Suite 1065
 Tucson, Arizona 85711

MILL SITE MAP

Mill Site (x) Placer ()



SCALE 1" = 1320 ft.

1. The above map depicts the RCMS-99 mill site claim, which is located in Section(s) 5, Township 19 SOUTH, Range 16 EAST, Gila & Salt River Meridian, Pima County, Arizona.
2. The type of corner and location monuments used are as follows: 2"X2"X5' WOOD POSTS.
3. The SOUTHEAST CORNER of the claim is located 3200 feet North and 4587 feet East from the Southwest Corner of Section 5, T19S, R16E, Gila & Salt River Meridian, Pima County, Arizona. The bearings of side lines are NORTH and SOUTH and the bearings of the end lines are EAST and WEST. Distances in feet between claim corners are 330 feet for end lines and 660 for side lines.

AMC457315

When Filed Return To:
Rosemont Copper Company
5255 East Williams Circle
Suite 1065
Tucson, Arizona 85711

LOCATION NOTICE FOR MILL SITE CLAIM

NOTICE IS HEREBY GIVEN that the RCMS-100 mill site claim
has been located by:

Rosemont Copper Company
5255 East Williams Circle
Suite 1065
Tucson, Arizona 85711

BLM
Date
Stamp

RECEIVED
BLM AZ STATE OFFICE
PHOENIX, ARIZONA
2019 OCT 17 A 11:43

The general course of this claim is SOUTH TO NORTH, and it is situated in the Rosemont Mining District in Pima County, Arizona. This claim is 660 feet in length and 330 feet in width, comprising approximately 5 acres. This claim is marked by five monuments, one at each corner and one at the location monument of each claim.

The location monument on which this notice is posted is situated within:
Section 5, Township 19 SOUTH, Range 16 EAST, Gila & Salt River Meridian, Pima County, Arizona and this claim encompasses portions of the following quarter section(s): THE NE 1/4 OF SECTION 5, T19S, R16E, Gila & Salt River Meridian, Pima County, Arizona.

The location monument is set inside the SOUTHWEST corner of the claim, approximately 1 foot EAST of the WEST line of the claim and 1 foot NORTH of the SOUTH line of the claim.

The locality of this claim with reference to some natural object or permanent monument and additional information (if any) concerning its locality are as follows:
The SOUTHWEST CORNER of the claim is located 3200 feet North and 3927 feet East from the Southwest Corner of Section 5, T19S, R16E, Gila & Salt River Meridian, Pima County, Arizona.

The undersigned, as agent for and on behalf of the locator, claims the ground as described above and as set forth on the attached claim map. This mill site claim is not intended to encroach on any private fee property or federal land that is not open for location. This mill site claim has been located for the purpose of appropriating nonmineral land (if any) that may lie within the boundaries of the underlying lode claim(s). This mill site claim is not intended as an abandonment of the underlying lode claim(s).

DATED AND POSTED on the ground this 17th day of September, 2019.

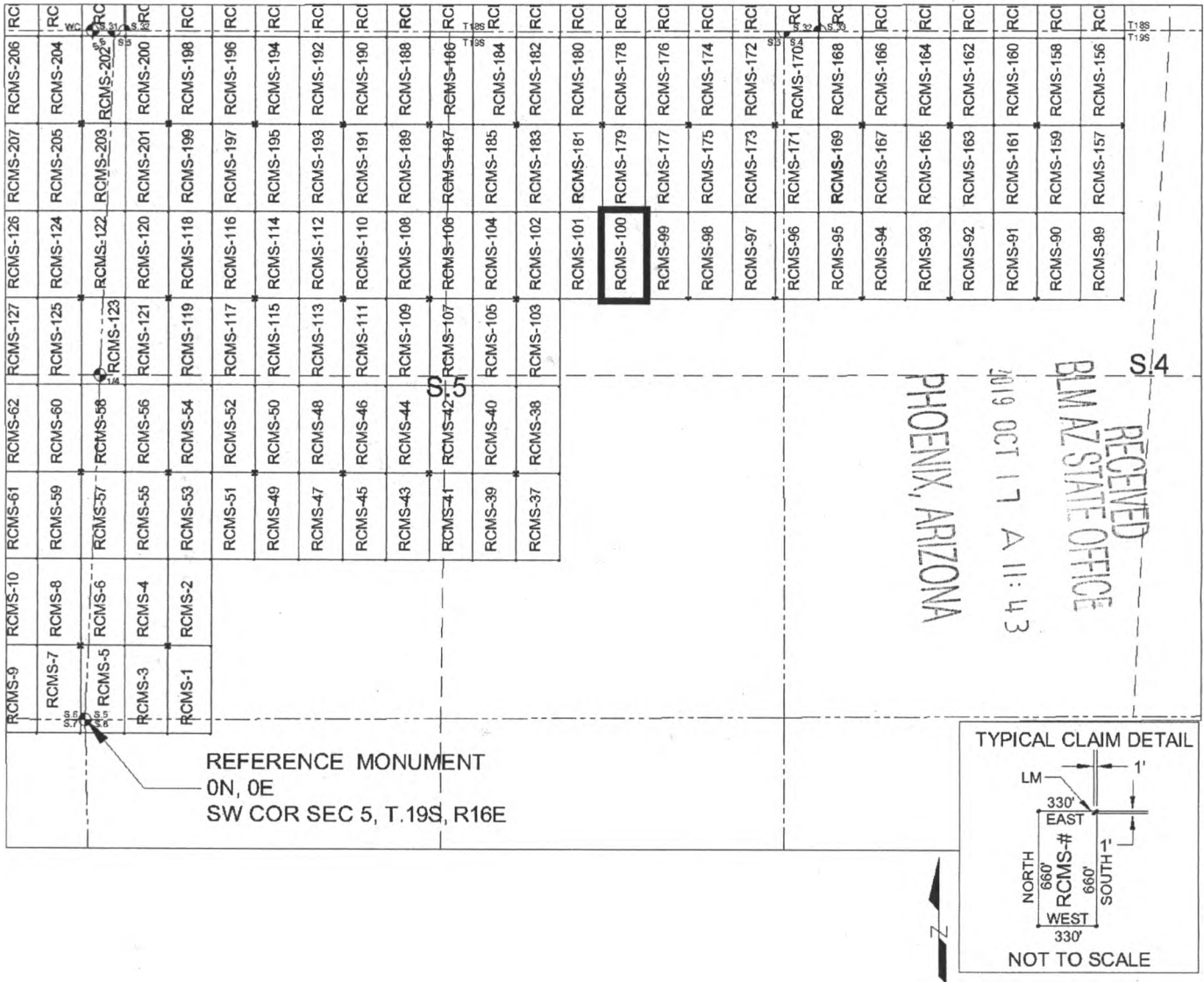
By: Mary Darling
AGENT: Darling Geomatics

AMC457316

When Filed Return To:
 Rosemont Copper Company
 5255 East Williams Circle
 Suite 1065
 Tucson, Arizona 85711

MILL SITE MAP

Mill Site (x) Placer ()



SCALE 1" = 1320 ft.

1. The above map depicts the RCMS-100 mill site claim, which is located in Section(s) 5, Township 19 SOUTH, Range 16 EAST, Gila & Salt River Meridian, Pima County, Arizona.
2. The type of corner and location monuments used are as follows: 2"X2"X5' WOOD POSTS.
3. The SOUTHWEST CORNER of the claim is located 3200 feet North and 3927 feet East from the Southwest Corner of Section 5, T19S, R16E, Gila & Salt River Meridian, Pima County, Arizona. The bearings of side lines are NORTH and SOUTH and the bearings of the end lines are EAST and WEST. Distances in feet between claim corners are 330 feet for end lines and 660 for side lines.

AMC457316

When Filed Return To:
Rosemont Copper Company
5255 East Williams Circle
Suite 1065
Tucson, Arizona 85711

LOCATION NOTICE FOR MILL SITE CLAIM

NOTICE IS HEREBY GIVEN that the RCMS-101 mill site claim has been located by:

Rosemont Copper Company
5255 East Williams Circle
Suite 1065
Tucson, Arizona 85711

BLM Date Stamp	RECEIVED BLMAZ STATE OFFICE 2019 OCT 17 P 12:20 PHOENIX, ARIZONA
----------------------	---

The general course of this claim is SOUTH TO NORTH, and it is situated in the Rosemont Mining District in Pima County, Arizona. This claim is 660 feet in length and 330 feet in width, comprising approximately 5 acres. This claim is marked by five monuments, one at each corner and one at the location monument of each claim.

The location monument on which this notice is posted is situated within:

Section 5, Township 19 SOUTH, Range 16 EAST, Gila & Salt River Meridian, Pima County, Arizona and this claim encompasses portions of the following quarter section(s): THE NE 1/4 OF SECTION 5, T19S, R16E, Gila & Salt River Meridian, Pima County, Arizona.

The location monument is set inside the SOUTHEAST corner of the claim, approximately 1 foot WEST of the EAST line of the claim and 1 foot NORTH of the SOUTH line of the claim.

The locality of this claim with reference to some natural object or permanent monument and additional information (if any) concerning its locality are as follows:

The SOUTHEAST CORNER of the claim is located 3200 feet North and 3927 feet East from the Southwest Corner of Section 5, T19S, R16E, Gila & Salt River Meridian, Pima County, Arizona.

The undersigned, as agent for and on behalf of the locator, claims the ground as described above and as set forth on the attached claim map. This mill site claim is not intended to encroach on any private fee property or federal land that is not open for location. This mill site claim has been located for the purpose of appropriating nonmineral land (if any) that may lie within the boundaries of the underlying lode claim(s). This mill site claim is not intended as an abandonment of the underlying lode claim(s).

DATED AND POSTED on the ground this 17th day of September, 2019.

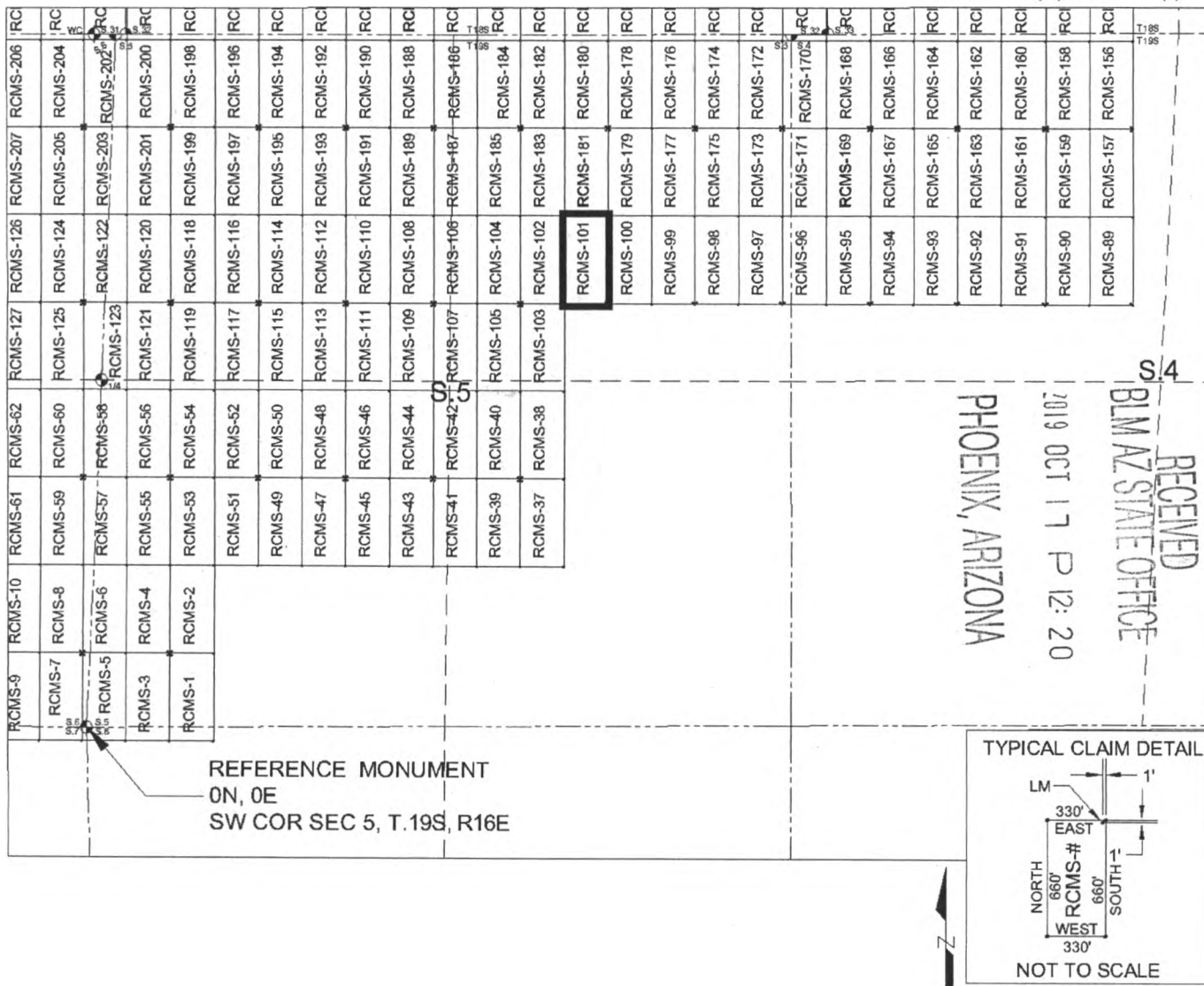
By: [Signature]
AGENT: Darling Geomatics

AMC457317

When Filed Return To:
 Rosemont Copper Company
 5255 East Williams Circle
 Suite 1065
 Tucson, Arizona 85711

MILL SITE MAP

Mill Site (x) Placer ()



SCALE 1" = 1320 ft.

1. The above map depicts the RCMS-101 mill site claim, which is located in Section(s) 5, Township 19 SOUTH, Range 16 EAST, Gila & Salt River Meridian, Pima County, Arizona.
2. The type of corner and location monuments used are as follows: 2"X2"X5' WOOD POSTS.
3. The SOUTHEAST CORNER of the claim is located 3200 feet North and 3927 feet East from the Southwest Corner of Section 5, T19S, R16E, Gila & Salt River Meridian, Pima County, Arizona. The bearings of side lines are NORTH and SOUTH and the bearings of the end lines are EAST and WEST. Distances in feet between claim corners are 330 feet for end lines and 660 for side lines.

AN C 4 5 7 3 1 7

When Filed Return To:
Rosemont Copper Company
5255 East Williams Circle
Suite 1065
Tucson, Arizona 85711

LOCATION NOTICE FOR MILL SITE CLAIM

NOTICE IS HEREBY GIVEN that the RCMS-102 mill site claim
has been located by:

Rosemont Copper Company
5255 East Williams Circle
Suite 1065
Tucson, Arizona 85711

RECEIVED
BLM AZ STATE OFFICE
2019 OCT 17 P 12:20
PHOENIX, ARIZONA

BLM
Date
Stamp

The general course of this claim is SOUTH TO NORTH, and it is situated in the Rosemont Mining District in Pima County, Arizona. This claim is 660 feet in length and 330 feet in width, comprising approximately 5 acres. This claim is marked by five monuments, one at each corner and one at the location monument of each claim.

The location monument on which this notice is posted is situated within:

Section 5, Township 19 SOUTH, Range 16 EAST, Gila & Salt River Meridian, Pima County, Arizona and this claim encompasses portions of the following quarter section(s): THE NE 1/4 OF SECTION 5, T19S, R16E, Gila & Salt River Meridian, Pima County, Arizona.

The location monument is set inside the SOUTHWEST corner of the claim, approximately 1 foot EAST of the WEST line of the claim and 1 foot NORTH of the SOUTH line of the claim.

The locality of this claim with reference to some natural object or permanent monument and additional information (if any) concerning its locality are as follows:

The SOUTHWEST CORNER of the claim is located 3200 feet North and 3267 feet East from the Southwest Corner of Section 5, T19S, R16E, Gila & Salt River Meridian, Pima County, Arizona.

The undersigned, as agent for and on behalf of the locator, claims the ground as described above and as set forth on the attached claim map. This mill site claim is not intended to encroach on any private fee property or federal land that is not open for location. This mill site claim has been located for the purpose of appropriating nonmineral land (if any) that may lie within the boundaries of the underlying lode claim(s). This mill site claim is not intended as an abandonment of the underlying lode claim(s).

DATED AND POSTED on the ground this 17th day of September, 2019.

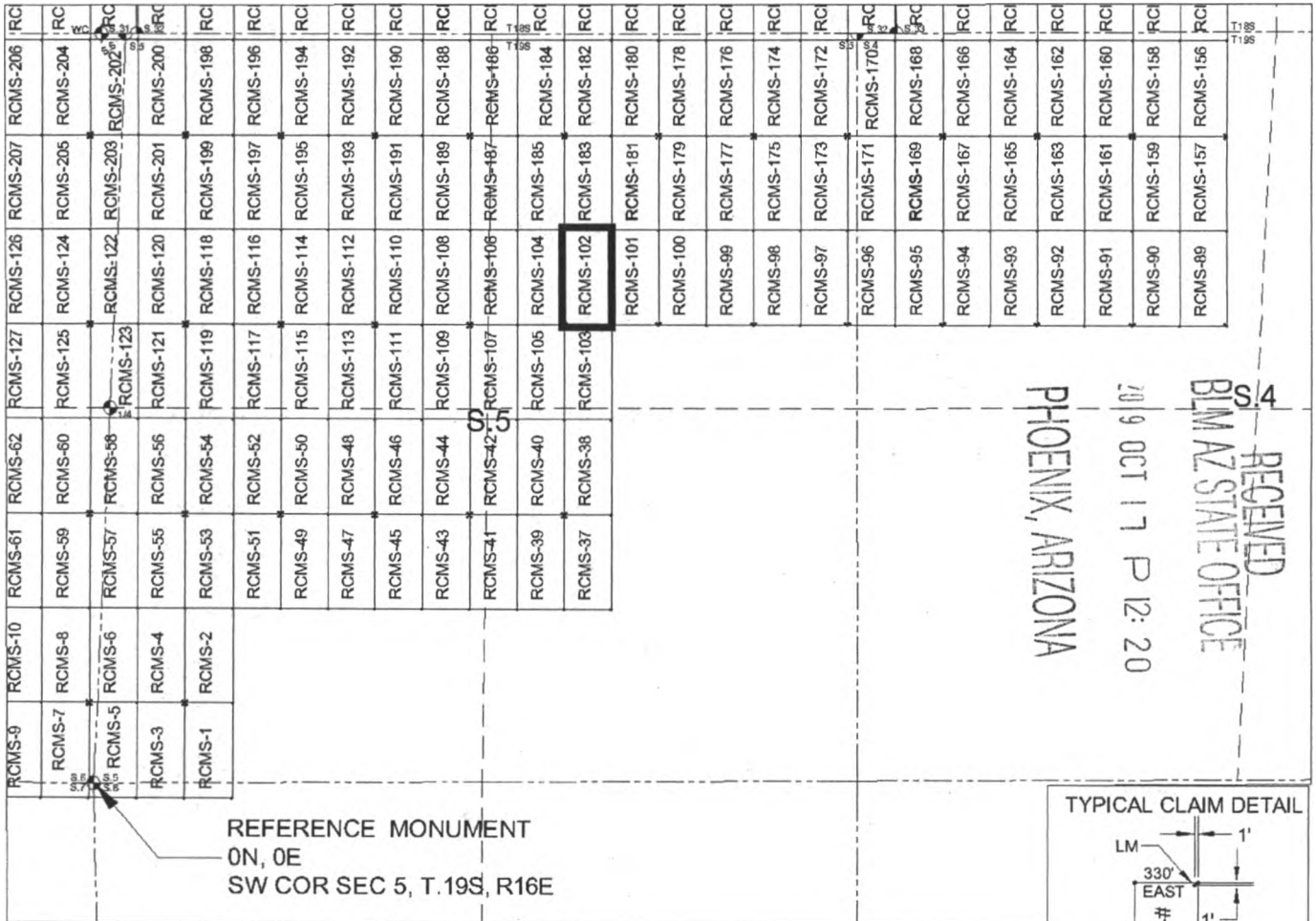
By: 
AGENT: Darling Geomatics

AMC457318

When Filed Return To:
 Rosemont Copper Company
 5255 East Williams Circle
 Suite 1065
 Tucson, Arizona 85711

MILL SITE MAP

Mill Site (x) Placer ()



SCALE 1" = 1320 ft.

1. The above map depicts the RCMS-102 mill site claim, which is located in Section(s) 5, Township 19 SOUTH, Range 16 EAST, Gila & Salt River Meridian, Pima County, Arizona.
2. The type of corner and location monuments used are as follows: 2"X2"X5' WOOD POSTS.
3. The SOUTHWEST CORNER of the claim is located 3200 feet North and 3267 feet East from the Southwest Corner of Section 5, T.19S, R.16E, Gila & Salt River Meridian, Pima County, Arizona. The bearings of side lines are NORTH and SOUTH and the bearings of the end lines are EAST and WEST. Distances in feet between claim corners are 330 feet for end lines and 660 for side lines.

AMC457318

When Filed Return To:
Rosemont Copper Company
5255 East Williams Circle
Suite 1065
Tucson, Arizona 85711

LOCATION NOTICE FOR MILL SITE CLAIM

NOTICE IS HEREBY GIVEN that the RCMS-103 mill site claim
has been located by:

Rosemont Copper Company
5255 East Williams Circle
Suite 1065
Tucson, Arizona 85711

RECEIVED
BLM AZ STATE OFFICE
2019 OCT 17 P 12:20
PHOENIX, ARIZONA

BLM
Date
Stamp

The general course of this claim is NORTH TO SOUTH, and it is situated in the Rosemont Mining District in Pima County, Arizona. This claim is 660 feet in length and 330 feet in width, comprising approximately 5 acres. This claim is marked by five monuments, one at each corner and one at the location monument of each claim.

The location monument on which this notice is posted is situated within:

Section 5, Township 19 SOUTH, Range 16 EAST, Gila & Salt River Meridian, Pima County, Arizona and this claim encompasses portions of the following quarter section(s): THE SE 1/4 OF SECTION 5 & THE NE 1/4 OF SECTION 5, T19S, R16E, Gila & Salt River Meridian, Pima County, Arizona.

The location monument is set inside the NORTHWEST corner of the claim, approximately 1 foot EAST of the WEST line of the claim and 1 foot SOUTH of the NORTH line of the claim.

The locality of this claim with reference to some natural object or permanent monument and additional information (if any) concerning its locality are as follows:

The NORTHWEST CORNER of the claim is located 3200 feet North and 3267 feet East from the Southwest Corner of Section 5, T19S, R16E, Gila & Salt River Meridian, Pima County, Arizona.

The undersigned, as agent for and on behalf of the locator, claims the ground as described above and as set forth on the attached claim map. This mill site claim is not intended to encroach on any private fee property or federal land that is not open for location. This mill site claim has been located for the purpose of appropriating nonmineral land (if any) that may lie within the boundaries of the underlying lode claim(s). This mill site claim is not intended as an abandonment of the underlying lode claim(s).

DATED AND POSTED on the ground this 17th day of September, 2019.

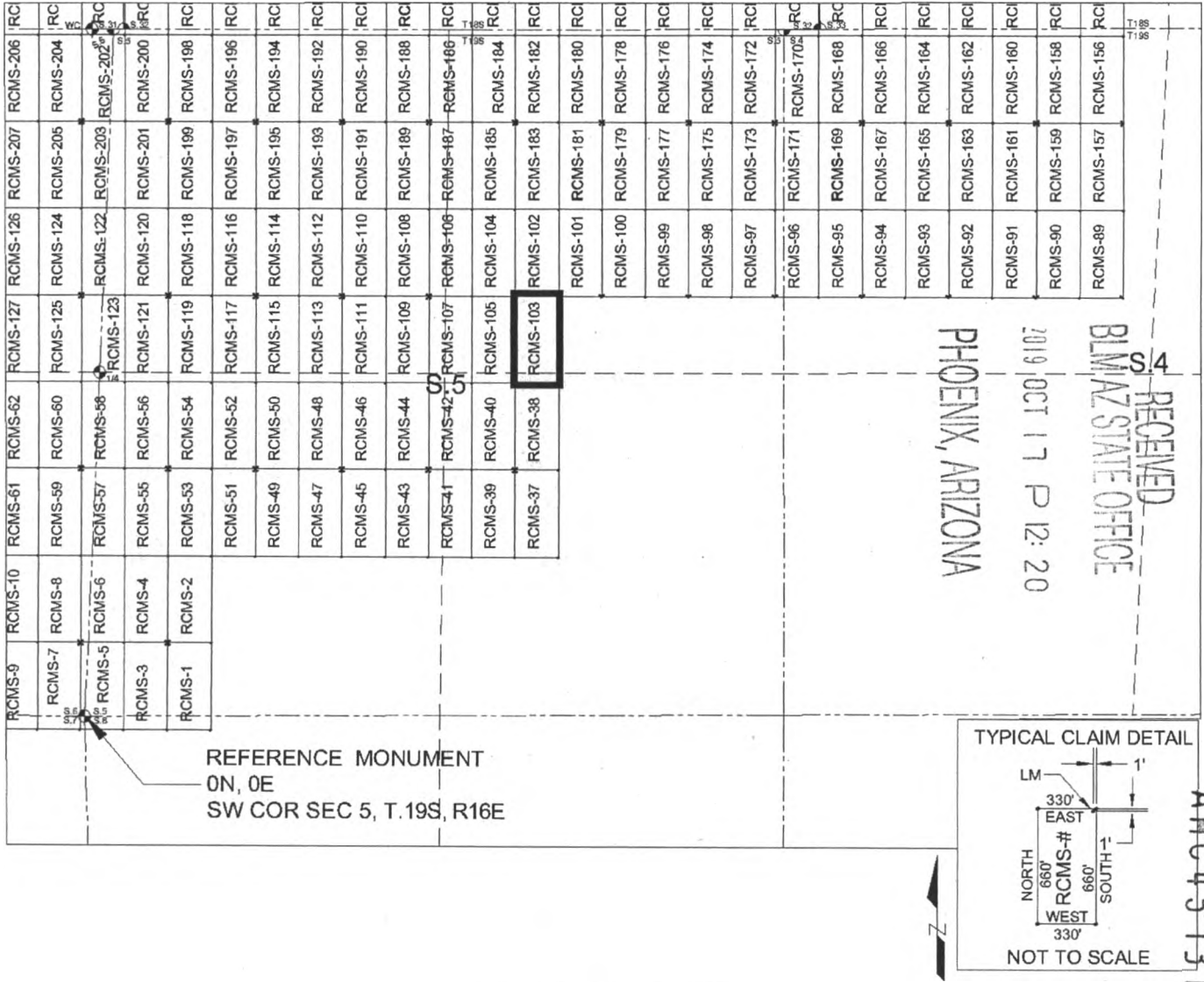
By: [Signature]
AGENT: Darling Geomatics

AMC457319

When Filed Return To:
 Rosemont Copper Company
 5255 East Williams Circle
 Suite 1065
 Tucson, Arizona 85711

MILL SITE MAP

Mill Site (x) Placer ()



SCALE 1" = 1320 ft.

1. The above map depicts the RCMS-103 mill site claim, which is located in Section(s) 5, Township 19 SOUTH, Range 16 EAST, Gila & Salt River Meridian, Pima County, Arizona.
2. The type of corner and location monuments used are as follows: 2"X2"X5' WOOD POSTS.
3. The NORTHWEST CORNER of the claim is located 3200 feet North and 3267 feet East from the Southwest Corner of Section 5, T19S, R16E, Gila & Salt River Meridian, Pima County, Arizona. The bearings of side lines are NORTH and SOUTH and the bearings of the end lines are EAST and WEST. Distances in feet between claim corners are 330 feet for end lines and 660 for side lines.

When Filed Return To:
Rosemont Copper Company
5255 East Williams Circle
Suite 1065
Tucson, Arizona 85711

LOCATION NOTICE FOR MILL SITE CLAIM

NOTICE IS HEREBY GIVEN that the RCMS-104 mill site claim
has been located by:

Rosemont Copper Company
5255 East Williams Circle
Suite 1065
Tucson, Arizona 85711

BLM Date Stamp	RECEIVED BLM AZ STATE OFFICE 2019 OCT 17 P 12: 20 PHOENIX, ARIZONA
----------------------	---

The general course of this claim is SOUTH TO NORTH, and it is situated in the Rosemont Mining District in Pima County, Arizona. This claim is 660 feet in length and 330 feet in width, comprising approximately 5 acres. This claim is marked by five monuments, one at each corner and one at the location monument of each claim.

The location monument on which this notice is posted is situated within:

Section 5, Township 19 SOUTH, Range 16 EAST, Gila & Salt River Meridian, Pima County, Arizona and this claim encompasses portions of the following quarter section(s): THE NE 1/4 OF SECTION 5, T19S, R16E, Gila & Salt River Meridian, Pima County, Arizona.

The location monument is set inside the SOUTHEAST corner of the claim, approximately 1 foot WEST of the EAST line of the claim and 1 foot NORTH of the SOUTH line of the claim.

The locality of this claim with reference to some natural object or permanent monument and additional information (if any) concerning its locality are as follows:

The SOUTHEAST CORNER of the claim is located 3200 feet North and 3267 feet East from the Southwest Corner of Section 5, T19S, R16E, Gila & Salt River Meridian, Pima County; Arizona.

The undersigned, as agent for and on behalf of the locator, claims the ground as described above and as set forth on the attached claim map. This mill site claim is not intended to encroach on any private fee property or federal land that is not open for location. This mill site claim has been located for the purpose of appropriating nonmineral land (if any) that may lie within the boundaries of the underlying lode claim(s). This mill site claim is not intended as an abandonment of the underlying lode claim(s).

DATED AND POSTED on the ground this 17th day of September, 2019.

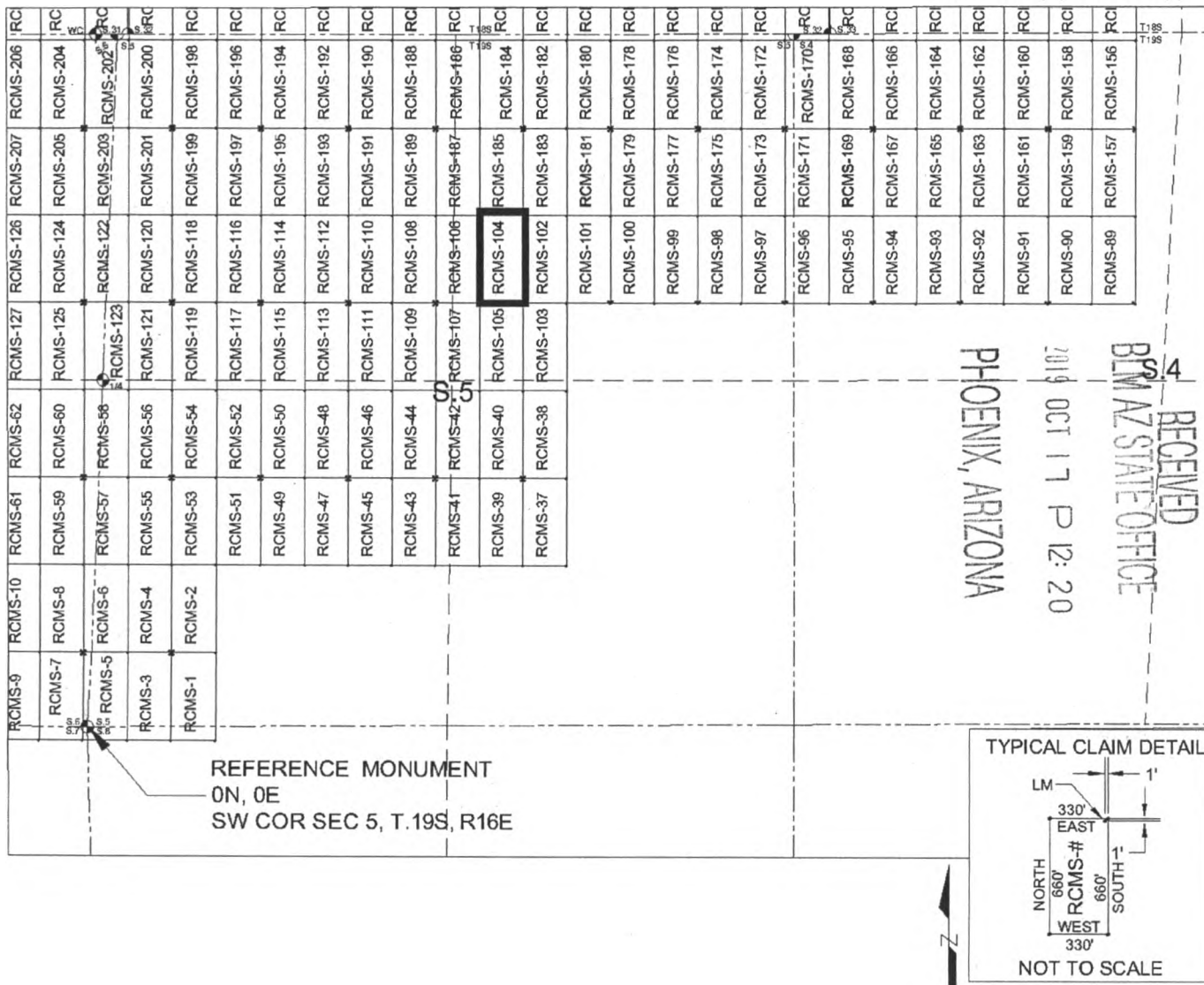
By: *Mr. Darling*
AGENT: Darling Geomatics

AMC 457 #20

When Filed Return To:
 Rosemont Copper Company
 5255 East Williams Circle
 Suite 1065
 Tucson, Arizona 85711

MILL SITE MAP

Mill Site (x) Placer ()



SCALE 1" = 1320 ft.

1. The above map depicts the RCMS-104 mill site claim, which is located in Section(s) 5, Township 19 SOUTH, Range 16 EAST, Gila & Salt River Meridian, Pima County, Arizona.
2. The type of corner and location monuments used are as follows: 2"X2"X5' WOOD POSTS.
3. The SOUTHEAST CORNER of the claim is located 3200 feet North and 3267 feet East from the Southwest Corner of Section 5, T19S, R16E, Gila & Salt River Meridian, Pima County, Arizona. The bearings of side lines are NORTH and SOUTH and the bearings of the end lines are EAST and WEST. Distances in feet between claim corners are 330 feet for end lines and 660 for side lines.

AMC 457320

When Filed Return To:
Rosemont Copper Company
5255 East Williams Circle
Suite 1065
Tucson, Arizona 85711

LOCATION NOTICE FOR MILL SITE CLAIM

NOTICE IS HEREBY GIVEN that the RCMS-105 mill site claim
has been located by:

Rosemont Copper Company
5255 East Williams Circle
Suite 1065
Tucson, Arizona 85711

RECEIVED
BLM AZ STATE OFFICE
2019 OCT 17 P 12:20
PHOENIX, ARIZONA

BLM
Date
Stamp

The general course of this claim is NORTH TO SOUTH, and it is situated in the Rosemont Mining District in Pima County, Arizona. This claim is 660 feet in length and 330 feet in width, comprising approximately 5 acres. This claim is marked by five monuments, one at each corner and one at the location monument of each claim.

The location monument on which this notice is posted is situated within:

Section 5, Township 19 SOUTH, Range 16 EAST, Gila & Salt River Meridian, Pima County, Arizona and this claim encompasses portions of the following quarter section(s): THE SE 1/4 OF SECTION 5 & THE NE 1/4 OF SECTION 5, T19S, R16E, Gila & Salt River Meridian, Pima County, Arizona.

The location monument is set inside the NORTHEAST corner of the claim, approximately 1 foot WEST of the EAST line of the claim and 1 foot SOUTH of the NORTH line of the claim.

The locality of this claim with reference to some natural object or permanent monument and additional information (if any) concerning its locality are as follows:

The NORTHEAST CORNER of the claim is located 3200 feet North and 3267 feet East from the Southwest Corner of Section 5, T19S, R16E, Gila & Salt River Meridian, Pima County, Arizona.

The undersigned, as agent for and on behalf of the locator, claims the ground as described above and as set forth on the attached claim map. This mill site claim is not intended to encroach on any private fee property or federal land that is not open for location. This mill site claim has been located for the purpose of appropriating nonmineral land (if any) that may lie within the boundaries of the underlying lode claim(s). This mill site claim is not intended as an abandonment of the underlying lode claim(s).

DATED AND POSTED on the ground this 17th day of September, 2019.

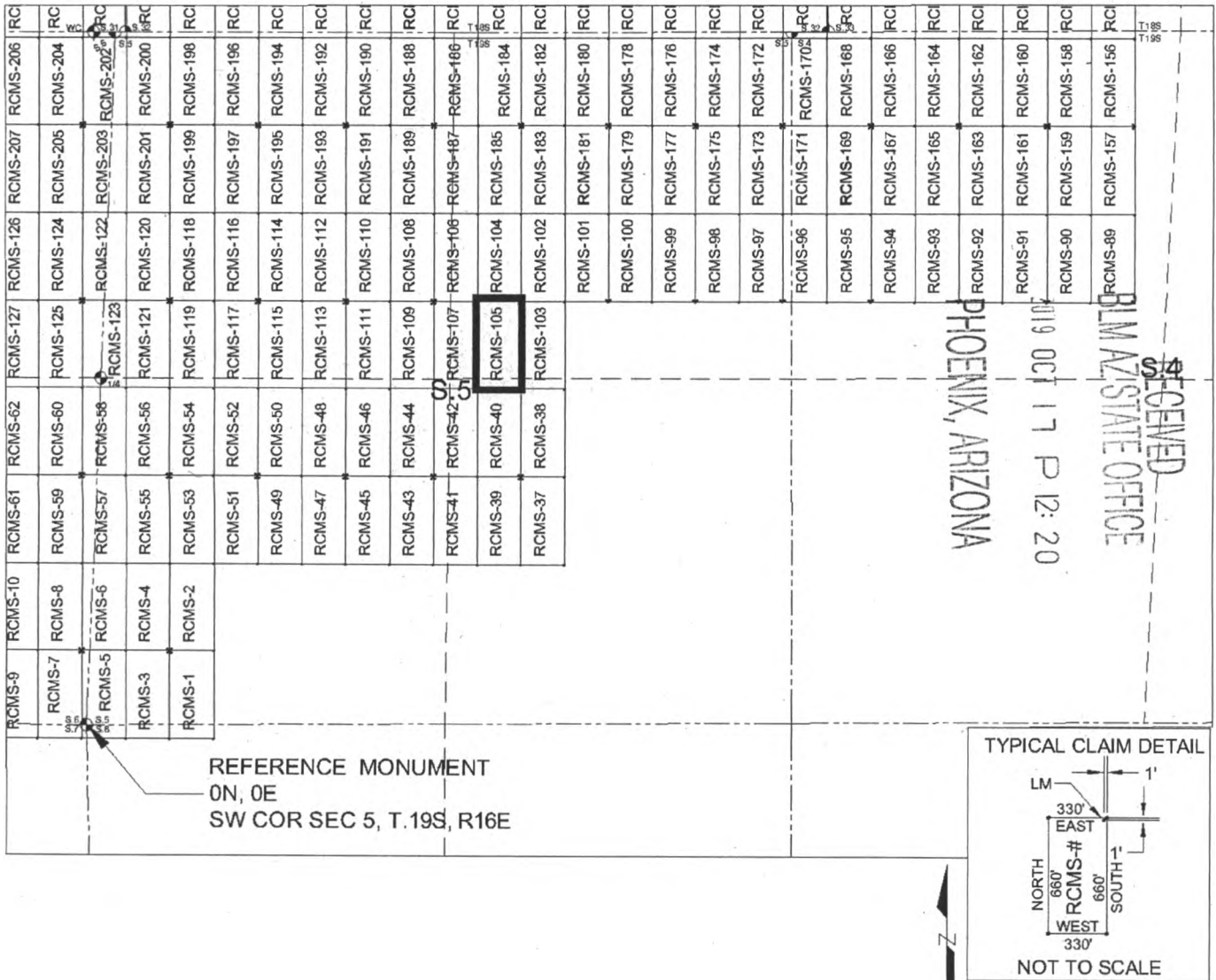
By: [Signature]
AGENT: Darling Geomatics

AMC 457321

When Filed Return To:
 Rosemont Copper Company
 5255 East Williams Circle
 Suite 1065
 Tucson, Arizona 85711

MILL SITE MAP

Mill Site (x) Placer ()



SCALE 1" = 1320 ft.

AR 457321

1. The above map depicts the RCMS-105 mill site claim, which is located in Section(s) 5, Township 19 SOUTH, Range 16 EAST, Gila & Salt River Meridian, Pima County, Arizona.
2. The type of corner and location monuments used are as follows: 2"X2"X5' WOOD POSTS.
3. The NORTHEAST CORNER of the claim is located 3200 feet North and 3267 feet East from the Southwest Corner of Section 5, T19S, R16E, Gila & Salt River Meridian, Pima County, Arizona. The bearings of side lines are NORTH and SOUTH and the bearings of the end lines are EAST and WEST. Distances in feet between claim corners are 330 feet for end lines and 660 for side lines.

When Filed Return To:
Rosemont Copper Company
5255 East Williams Circle
Suite 1065
Tucson, Arizona 85711

LOCATION NOTICE FOR MILL SITE CLAIM

NOTICE IS HEREBY GIVEN that the RCMS-106 mill site claim has been located by:

Rosemont Copper Company
5255 East Williams Circle
Suite 1065
Tucson, Arizona 85711

BLM Date Stamp	RECEIVED BLM AZ STATE OFFICE 2019 OCT 17 P 12:20 PHOENIX, ARIZONA
----------------------	--

The general course of this claim is SOUTH TO NORTH, and it is situated in the Rosemont Mining District in Pima County, Arizona. This claim is 660 feet in length and 330 feet in width, comprising approximately 5 acres. This claim is marked by five monuments, one at each corner and one at the location monument of each claim.

The location monument on which this notice is posted is situated within:

Section 5, Township 19 SOUTH, Range 16 EAST, Gila & Salt River Meridian, Pima County, Arizona and this claim encompasses portions of the following quarter section(s): THE NE 1/4 OF SECTION 5 & THE NW 1/4 OF SECTION 5, T19S, R16E, Gila & Salt River Meridian, Pima County, Arizona.

The location monument is set inside the SOUTHWEST corner of the claim, approximately 1 foot EAST of the WEST line of the claim and 1 foot NORTH of the SOUTH line of the claim.

The locality of this claim with reference to some natural object or permanent monument and additional information (if any) concerning its locality are as follows:

The SOUTHWEST CORNER of the claim is located 3200 feet North and 2607 feet East from the Southwest Corner of Section 5, T19S, R16E, Gila & Salt River Meridian, Pima County, Arizona.

The undersigned, as agent for and on behalf of the locator, claims the ground as described above and as set forth on the attached claim map. This mill site claim is not intended to encroach on any private fee property or federal land that is not open for location. This mill site claim has been located for the purpose of appropriating nonmineral land (if any) that may lie within the boundaries of the underlying lode claim(s). This mill site claim is not intended as an abandonment of the underlying lode claim(s).

DATED AND POSTED on the ground this 17th day of September, 2019.

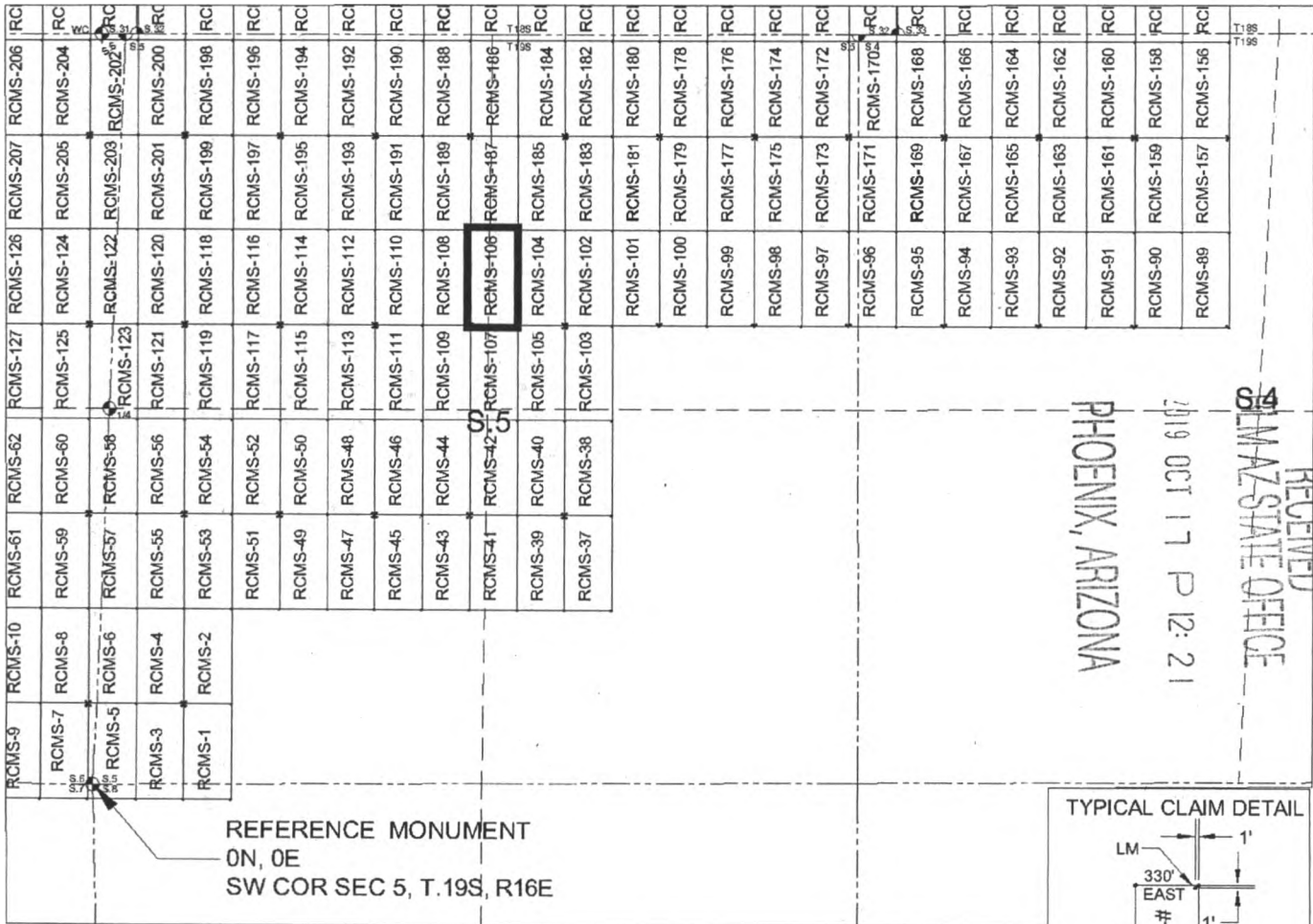
By: [Signature]
AGENT: Darling Geomatics

AMC 457322

When Filed Return To:
 Rosemont Copper Company
 5255 East Williams Circle
 Suite 1065
 Tucson, Arizona 85711

MILL SITE MAP

Mill Site (x) Placer ()



SCALE 1" = 1320 ft.

1. The above map depicts the RCMS-106 mill site claim, which is located in Section(s) 5, Township 19 SOUTH, Range 16 EAST, Gila & Salt River Meridian, Pima County, Arizona.
2. The type of corner and location monuments used are as follows: 2"X2"X5' WOOD POSTS.
3. The SOUTHWEST CORNER of the claim is located 3200 feet North and 2607 feet East from the Southwest Corner of Section 5, T19S, R16E, Gila & Salt River Meridian, Pima County, Arizona. The bearings of side lines are NORTH and SOUTH and the bearings of the end lines are EAST and WEST. Distances in feet between claim corners are 330 feet for end lines and 660 for side lines.

AMC 457322

RECEIVED
 PIMA STATE OFFICE
 2019 OCT 17 P 12: 21
 PHOENIX, ARIZONA

When Filed Return To:
Rosemont Copper Company
5255 East Williams Circle
Suite 1065
Tucson, Arizona 85711

LOCATION NOTICE FOR MILL SITE CLAIM

NOTICE IS HEREBY GIVEN that the RCMS-107 mill site claim has been located by:

Rosemont Copper Company
5255 East Williams Circle
Suite 1065
Tucson, Arizona 85711

BLM Date Stamp	RECEIVED BLM AZ STATE OFFICE 2019 OCT 17 P 12:21 PHOENIX, ARIZONA
----------------------	--

The general course of this claim is NORTH TO SOUTH, and it is situated in the Rosemont Mining District in Pima County, Arizona. This claim is 660 feet in length and 330 feet in width, comprising approximately 5 acres. This claim is marked by five monuments, one at each corner and one at the location monument of each claim.

The location monument on which this notice is posted is situated within:

Section 5, Township 19 SOUTH, Range 16 EAST, Gila & Salt River Meridian, Pima County, Arizona and this claim encompasses portions of the following quarter section(s): THE SE 1/4 OF SECTION 5, THE SW 1/4 OF SECTION 5, THE NW 1/4 OF SECTION 5 & THE NE 1/4 OF SECTION 5, T19S, R16E, Gila & Salt River Meridian, Pima County, Arizona.

The location monument is set inside the NORTHWEST corner of the claim, approximately 1 foot EAST of the WEST line of the claim and 1 foot SOUTH of the NORTH line of the claim.

The locality of this claim with reference to some natural object or permanent monument and additional information (if any) concerning its locality are as follows:

The NORTHWEST CORNER of the claim is located 3200 feet North and 2607 feet East from the Southwest Corner of Section 5, T19S, R16E, Gila & Salt River Meridian, Pima County, Arizona.

The undersigned, as agent for and on behalf of the locator, claims the ground as described above and as set forth on the attached claim map. This mill site claim is not intended to encroach on any private fee property or federal land that is not open for location. This mill site claim has been located for the purpose of appropriating nonmineral land (if any) that may lie within the boundaries of the underlying lode claim(s). This mill site claim is not intended as an abandonment of the underlying lode claim(s).

DATED AND POSTED on the ground this 17th day of September, 2019.

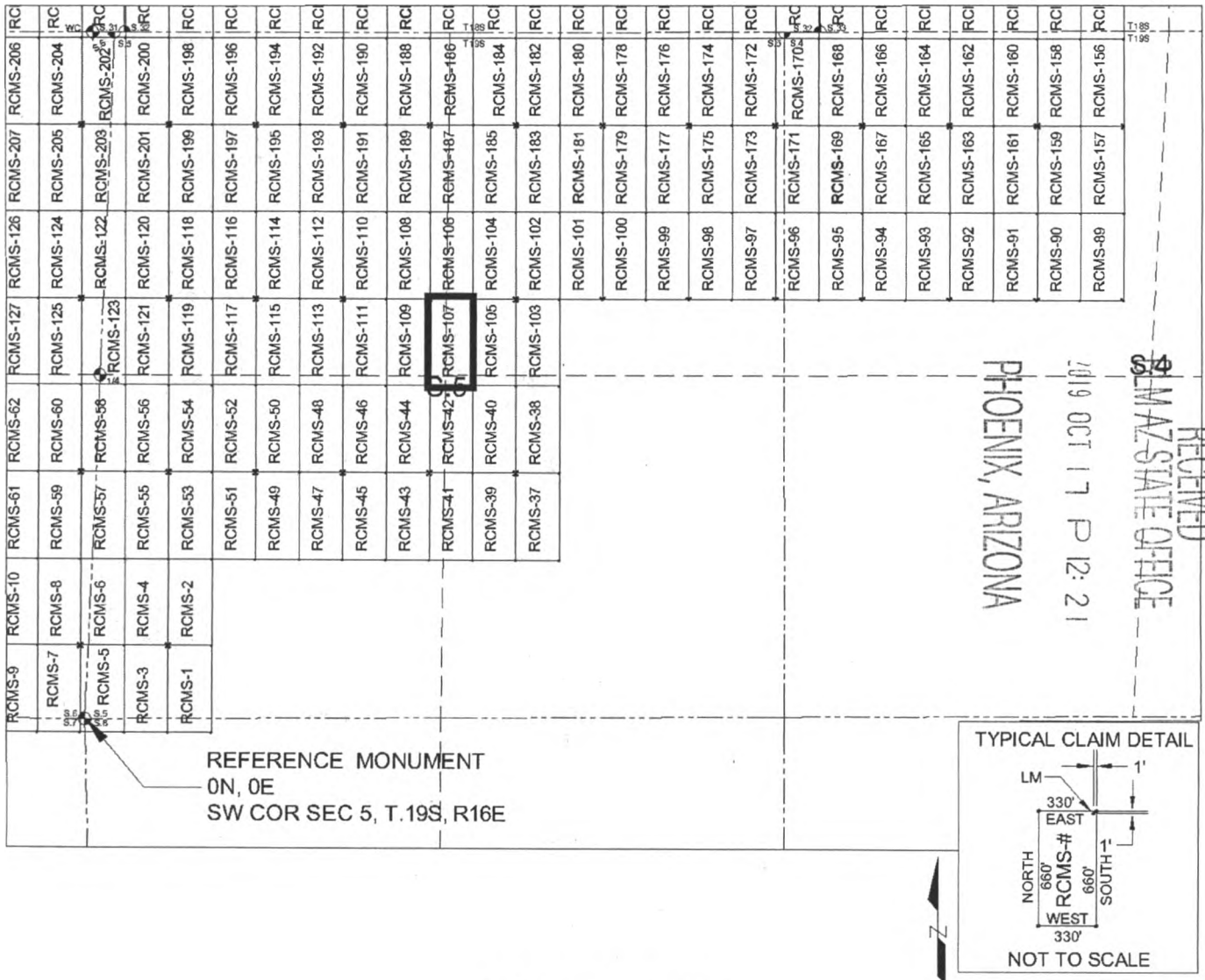
By: [Signature]
AGENT: Darling Geomatics

AMC 457323

When Filed Return To:
 Rosemont Copper Company
 5255 East Williams Circle
 Suite 1065
 Tucson, Arizona 85711

MILL SITE MAP

Mill Site (x) Placer ()



RECEIVED
 PIMA STATE OFFICE
 PHOENIX, ARIZONA
 10/19 OCT 17 P 12:21

AMC 451323


1. The above map depicts the RCMS-107 mill site claim, which is located in Section(s) 5, Township 19 SOUTH, Range 16 EAST, Gila & Salt River Meridian, Pima County, Arizona.
2. The type of corner and location monuments used are as follows: 2"X2"X5' WOOD POSTS.
3. The NORTHWEST CORNER of the claim is located 3200 feet North and 2607 feet East from the Southwest Corner of Section 5, T19S, R16E, Gila & Salt River Meridian, Pima County, Arizona. The bearings of side lines are NORTH and SOUTH and the bearings of the end lines are EAST and WEST. Distances in feet between claim corners are 330 feet for end lines and 660 for side lines.

When Filed Return To:
Rosemont Copper Company
5255 East Williams Circle
Suite 1065
Tucson, Arizona 85711

LOCATION NOTICE FOR MILL SITE CLAIM

NOTICE IS HEREBY GIVEN that the RCMS-108 mill site claim
has been located by:

Rosemont Copper Company
5255 East Williams Circle
Suite 1065
Tucson, Arizona 85711



The general course of this claim is SOUTH TO NORTH, and it is situated in the Rosemont Mining District in Pima County, Arizona. This claim is 660 feet in length and 330 feet in width, comprising approximately 5 acres. This claim is marked by five monuments, one at each corner and one at the location monument of each claim.

The location monument on which this notice is posted is situated within:

Section 5, Township 19 SOUTH, Range 16 EAST, Gila & Salt River Meridian, Pima County, Arizona and this claim encompasses portions of the following quarter section(s): THE NW 1/4 OF SECTION 5, T19S, R16E, Gila & Salt River Meridian, Pima County, Arizona.

The location monument is set inside the SOUTHEAST corner of the claim, approximately 1 foot WEST of the EAST line of the claim and 1 foot NORTH of the SOUTH line of the claim.

The locality of this claim with reference to some natural object or permanent monument and additional information (if any) concerning its locality are as follows:

The SOUTHEAST CORNER of the claim is located 3200 feet North and 2607 feet East from the Southwest Corner of Section 5, T19S, R16E, Gila & Salt River Meridian, Pima County, Arizona.

The undersigned, as agent for and on behalf of the locator, claims the ground as described above and as set forth on the attached claim map. This mill site claim is not intended to encroach on any private fee property or federal land that is not open for location. This mill site claim has been located for the purpose of appropriating nonmineral land (if any) that may lie within the boundaries of the underlying lode claim(s). This mill site claim is not intended as an abandonment of the underlying lode claim(s).

DATED AND POSTED on the ground this 17th day of September, 2019.

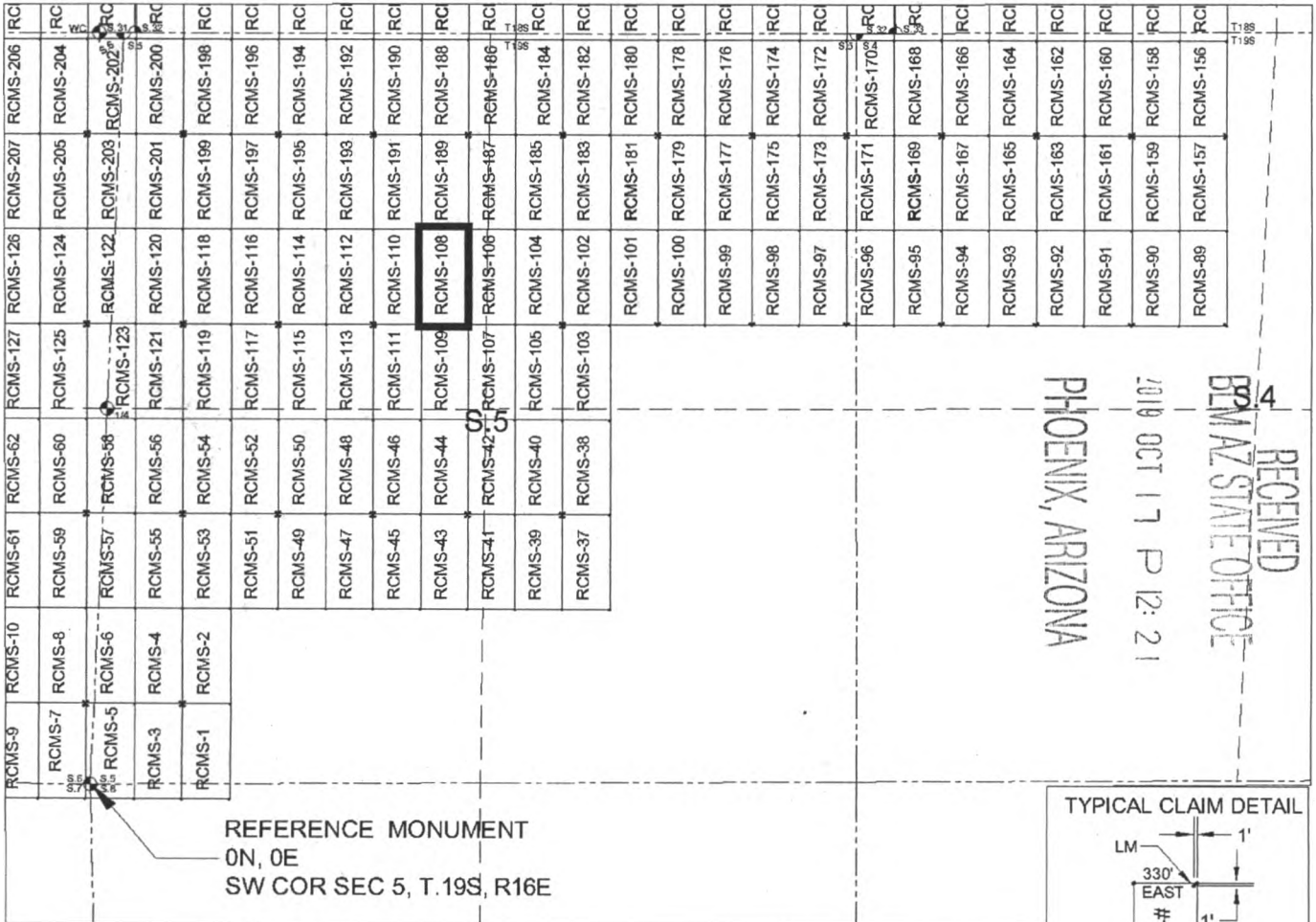
By: *Ma Darling*
AGENT: Darling Geomatics

AMC457324

When Filed Return To:
 Rosemont Copper Company
 5255 East Williams Circle
 Suite 1065
 Tucson, Arizona 85711

MILL SITE MAP

Mill Site (x) Placer ()



SCALE 1" = 1320 ft.

1. The above map depicts the RCMS-108 mill site claim, which is located in Section(s) 5, Township 19 SOUTH, Range 16 EAST, Gila & Salt River Meridian, Pima County, Arizona.
2. The type of corner and location monuments used are as follows: 2"X2"X5' WOOD POSTS.
3. The SOUTHEAST CORNER of the claim is located 3200 feet North and 2607 feet East from the Southwest Corner of Section 5, T19S, R16E, Gila & Salt River Meridian, Pima County, Arizona. The bearings of side lines are NORTH and SOUTH and the bearings of the end lines are EAST and WEST. Distances in feet between claim corners are 330 feet for end lines and 660 for side lines.

AMC457324

When Filed Return To:
Rosemont Copper Company
5255 East Williams Circle
Suite 1065
Tucson, Arizona 85711

LOCATION NOTICE FOR MILL SITE CLAIM

NOTICE IS HEREBY GIVEN that the RCMS-109 mill site claim
has been located by:

Rosemont Copper Company
5255 East Williams Circle
Suite 1065
Tucson, Arizona 85711



The general course of this claim is NORTH TO SOUTH, and it is situated in the Rosemont Mining District in Pima County, Arizona. This claim is 660 feet in length and 330 feet in width, comprising approximately 5 acres. This claim is marked by five monuments, one at each corner and one at the location monument of each claim.

The location monument on which this notice is posted is situated within:

Section 5, Township 19 SOUTH, Range 16 EAST, Gila & Salt River Meridian, Pima County, Arizona and this claim encompasses portions of the following quarter section(s): THE NW 1/4 OF SECTION 5 & THE SW 1/4 OF SECTION 5, T19S, R16E, Gila & Salt River Meridian, Pima County, Arizona.

The location monument is set inside the NORTHEAST corner of the claim, approximately 1 foot WEST of the EAST line of the claim and 1 foot SOUTH of the NORTH line of the claim.

The locality of this claim with reference to some natural object or permanent monument and additional information (if any) concerning its locality are as follows:

The NORTHEAST CORNER of the claim is located 3200 feet North and 2607 feet East from the Southwest Corner of Section 5, T19S, R16E, Gila & Salt River Meridian, Pima County, Arizona.

The undersigned, as agent for and on behalf of the locator, claims the ground as described above and as set forth on the attached claim map. This mill site claim is not intended to encroach on any private fee property or federal land that is not open for location. This mill site claim has been located for the purpose of appropriating nonmineral land (if any) that may lie within the boundaries of the underlying lode claim(s). This mill site claim is not intended as an abandonment of the underlying lode claim(s).

DATED AND POSTED on the ground this 17th day of September, 2019.

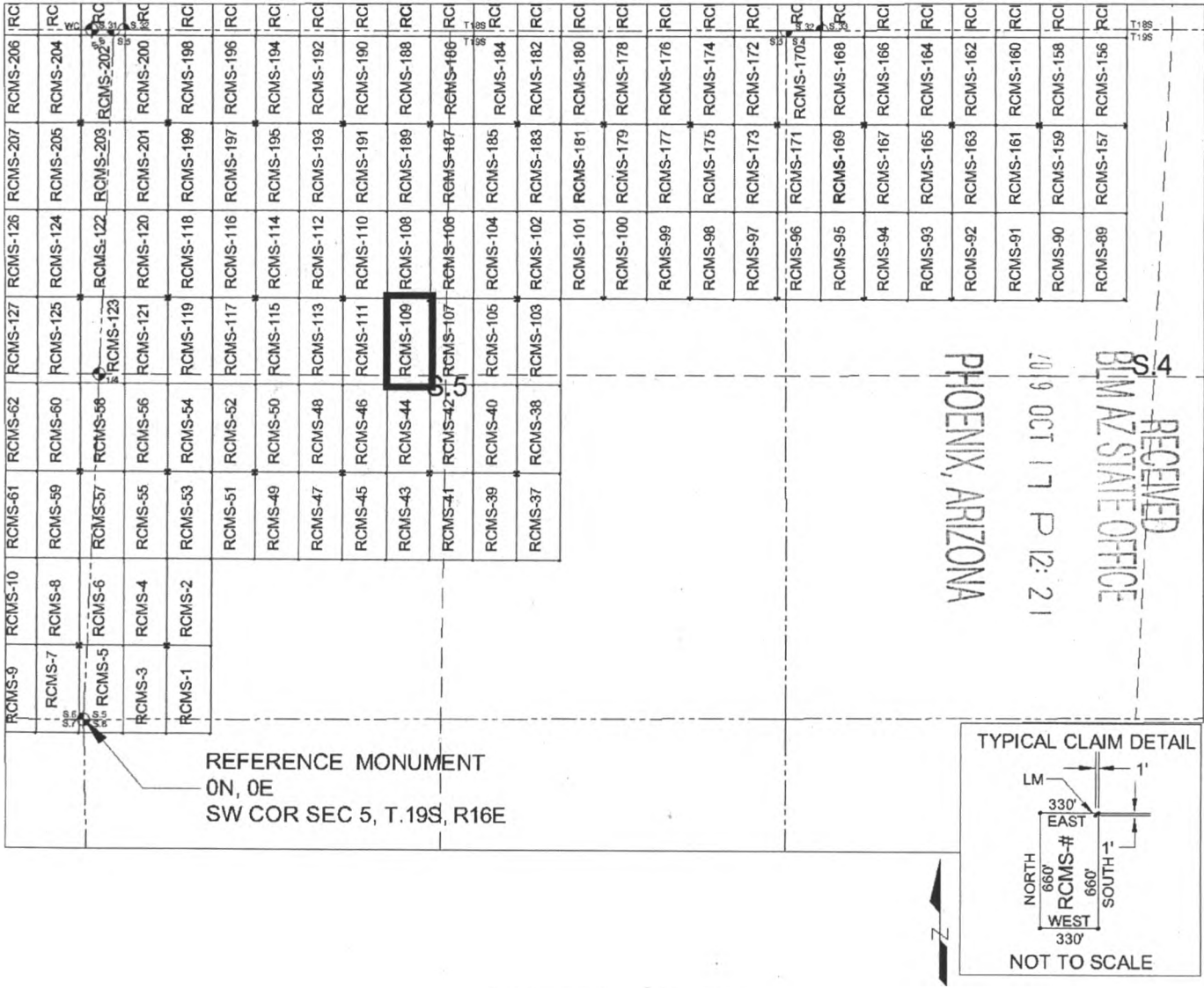
By: *M. Darling*
AGENT: Darling Geomatics

AMC 45-1325

When Filed Return To:
 Rosemont Copper Company
 5255 East Williams Circle
 Suite 1065
 Tucson, Arizona 85711

MILL SITE MAP

Mill Site (x) Placer ()



RECEIVED
 BLM AZ STATE OFFICE
 PHOENIX, ARIZONA
 10 9 OCT 17 P 12: 21

ANC 457325

SCALE 1" = 1320 ft.

1. The above map depicts the RCMS-109 mill site claim, which is located in Section(s) 5, Township 19 SOUTH, Range 16 EAST, Gila & Salt River Meridian, Pima County, Arizona.
2. The type of corner and location monuments used are as follows: 2"X2"X5' WOOD POSTS.
3. The NORTHEAST CORNER of the claim is located 3200 feet North and 2607 feet East from the Southwest Corner of Section 5, T19S, R16E, Gila & Salt River Meridian, Pima County, Arizona. The bearings of side lines are NORTH and SOUTH and the bearings of the end lines are EAST and WEST. Distances in feet between claim corners are 330 feet for end lines and 660 for side lines.

When Filed Return To:
Rosemont Copper Company
5255 East Williams Circle
Suite 1065
Tucson, Arizona 85711

LOCATION NOTICE FOR MILL SITE CLAIM

NOTICE IS HEREBY GIVEN that the RCMS-110 mill site claim
has been located by:

Rosemont Copper Company
5255 East Williams Circle
Suite 1065
Tucson, Arizona 85711



The general course of this claim is SOUTH TO NORTH, and it is situated in the Rosemont Mining District in Pima County, Arizona. This claim is 660 feet in length and 330 feet in width, comprising approximately 5 acres. This claim is marked by five monuments, one at each corner and one at the location monument of each claim.

The location monument on which this notice is posted is situated within:
Section 5, Township 19 SOUTH, Range 16 EAST, Gila & Salt River Meridian, Pima County, Arizona and this claim encompasses portions of the following quarter section(s): THE NW 1/4 OF SECTION 5, T19S, R16E, Gila & Salt River Meridian, Pima County, Arizona.


The location monument is set inside the SOUTHWEST corner of the claim, approximately 1 foot EAST of the WEST line of the claim and 1 foot NORTH of the SOUTH line of the claim.

The locality of this claim with reference to some natural object or permanent monument and additional information (if any) concerning its locality are as follows:

The SOUTHWEST CORNER of the claim is located 3200 feet North and 1947 feet East from the Southwest Corner of Section 5, T19S, R16E, Gila & Salt River Meridian, Pima County, Arizona.

The undersigned, as agent for and on behalf of the locator, claims the ground as described above and as set forth on the attached claim map. This mill site claim is not intended to encroach on any private fee property or federal land that is not open for location. This mill site claim has been located for the purpose of appropriating nonmineral land (if any) that may lie within the boundaries of the underlying lode claim(s). This mill site claim is not intended as an abandonment of the underlying lode claim(s).

DATED AND POSTED on the ground this 17th day of September, 2019.

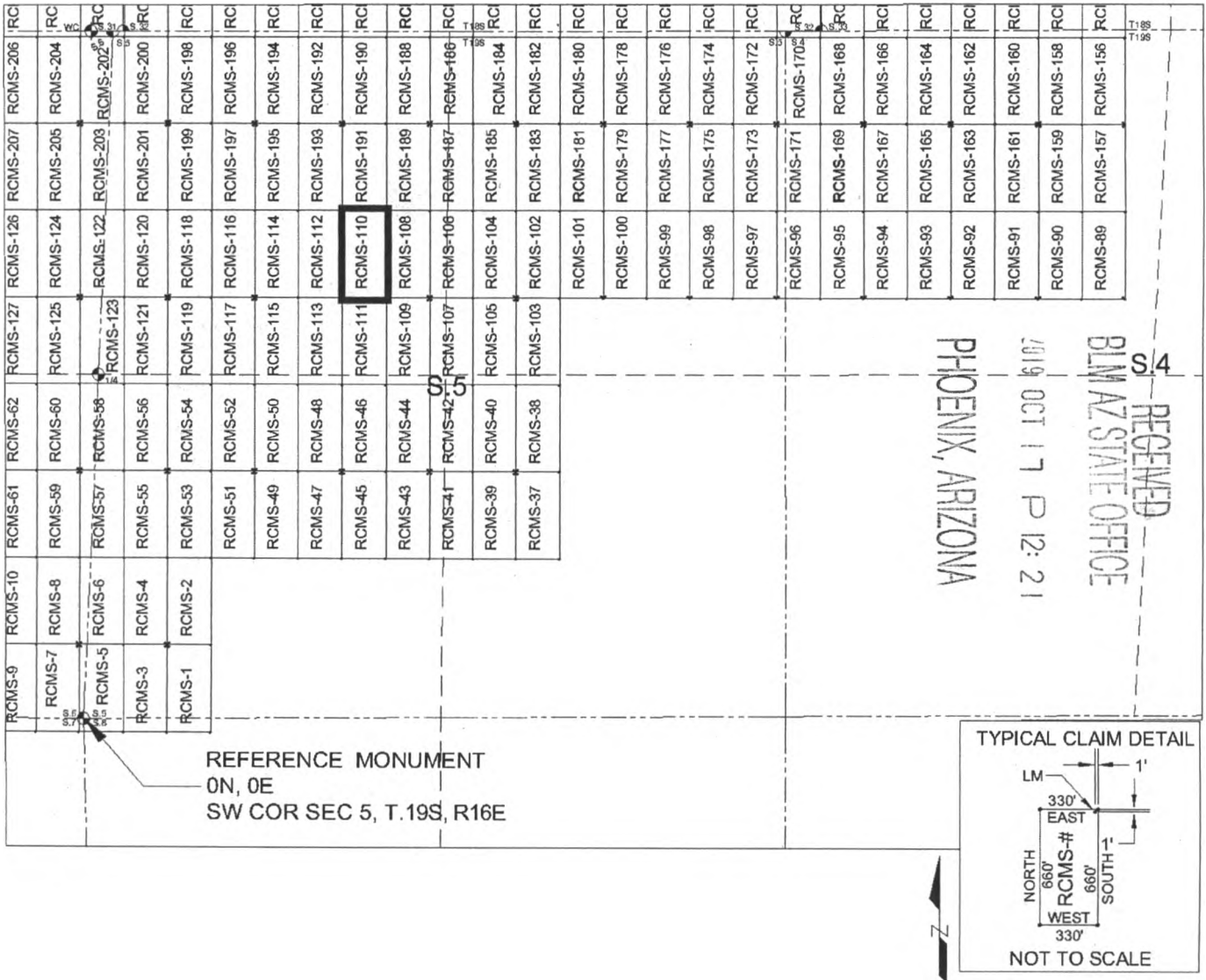
By: 
AGENT: Darling Geomatics

AMC457326

When Filed Return To:
 Rosemont Copper Company
 5255 East Williams Circle
 Suite 1065
 Tucson, Arizona 85711

MILL SITE MAP

Mill Site (x) Placer ()



RECEIVED
 BLM AZ STATE OFFICE
 2019 OCT 17 P 12: 21
 PHOENIX, ARIZONA

AMC 457326

1. The above map depicts the RCMS-110 mill site claim, which is located in Section(s) 5, Township 19 SOUTH, Range 16 EAST, Gila & Salt River Meridian, Pima County, Arizona.
2. The type of corner and location monuments used are as follows: 2"X2"X5' WOOD POSTS.
3. The SOUTHWEST CORNER of the claim is located 3200 feet North and 1947 feet East from the Southwest Corner of Section 5, T19S, R16E, Gila & Salt River Meridian, Pima County, Arizona. The bearings of side lines are NORTH and SOUTH and the bearings of the end lines are EAST and WEST. Distances in feet between claim corners are 330 feet for end lines and 660 for side lines.

When Filed Return To:
Rosemont Copper Company
5255 East Williams Circle
Suite 1065
Tucson, Arizona 85711

LOCATION NOTICE FOR MILL SITE CLAIM

NOTICE IS HEREBY GIVEN that the RCMS-111 mill site claim
has been located by:

Rosemont Copper Company
5255 East Williams Circle
Suite 1065
Tucson, Arizona 85711

RECEIVED
BLMAZ STATE OFFICE
2019 OCT 17 P 12: 21
PHOENIX, ARIZONA

BLM
Date
Stamp

The general course of this claim is NORTH TO SOUTH, and it is situated in the Rosemont Mining District in Pima County, Arizona. This claim is 660 feet in length and 330 feet in width, comprising approximately 5 acres. This claim is marked by five monuments, one at each corner and one at the location monument of each claim.

The location monument on which this notice is posted is situated within:

Section 5, Township 19 SOUTH, Range 16 EAST, Gila & Salt River Meridian, Pima County, Arizona and this claim encompasses portions of the following quarter section(s): THE NW 1/4 OF SECTION 5 & THE SW 1/4 OF SECTION 5, T19S, R16E, Gila & Salt River Meridian, Pima County, Arizona.

The location monument is set inside the NORTHWEST corner of the claim, approximately 1 foot EAST of the WEST line of the claim and 1 foot SOUTH of the NORTH line of the claim.

The locality of this claim with reference to some natural object or permanent monument and additional information (if any) concerning its locality are as follows:

The NORTHWEST CORNER of the claim is located 3200 feet North and 1947 feet East from the Southwest Corner of Section 5, T19S, R16E, Gila & Salt River Meridian, Pima County, Arizona.

The undersigned, as agent for and on behalf of the locator, claims the ground as described above and as set forth on the attached claim map. This mill site claim is not intended to encroach on any private fee property or federal land that is not open for location. This mill site claim has been located for the purpose of appropriating nonmineral land (if any) that may lie within the boundaries of the underlying lode claim(s). This mill site claim is not intended as an abandonment of the underlying lode claim(s).

DATED AND POSTED on the ground this 17th day of September, 2019.

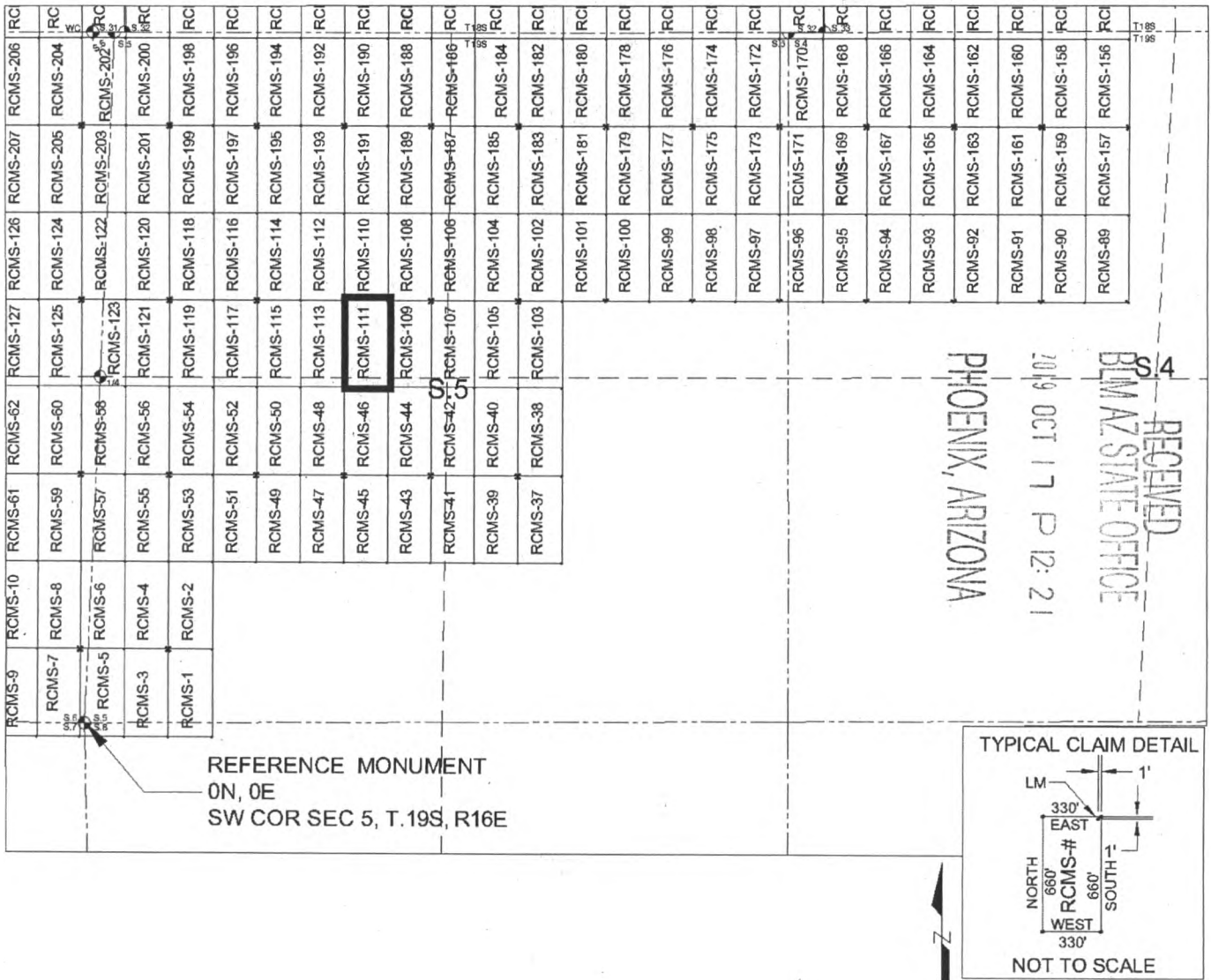
By: [Signature]
AGENT: Darling Geomatics

AMC 4 15 73 27

When Filed Return To:
 Rosemont Copper Company
 5255 East Williams Circle
 Suite 1065
 Tucson, Arizona 85711

MILL SITE MAP

Mill Site (x) Placer ()



SCALE 1" = 1320 ft.

1. The above map depicts the RCMS-111 mill site claim, which is located in Section(s) 5, Township 19 SOUTH, Range 16 EAST, Gila & Salt River Meridian, Pima County, Arizona.
2. The type of corner and location monuments used are as follows: 2"X2"X5' WOOD POSTS.
3. The NORTHWEST CORNER of the claim is located 3200 feet North and 1947 feet East from the Southwest Corner of Section 5, T19S, R16E, Gila & Salt River Meridian, Pima County, Arizona. The bearings of side lines are NORTH and SOUTH and the bearings of the end lines are EAST and WEST. Distances in feet between claim corners are 330 feet for end lines and 660 for side lines.

AMC4573271

When Filed Return To:
Rosemont Copper Company
5255 East Williams Circle
Suite 1065
Tucson, Arizona 85711

LOCATION NOTICE FOR MILL SITE CLAIM

NOTICE IS HEREBY GIVEN that the RCMS-112 mill site claim
has been located by:

Rosemont Copper Company
5255 East Williams Circle
Suite 1065
Tucson, Arizona 85711



The general course of this claim is SOUTH TO NORTH, and it is situated in the Rosemont Mining District in Pima County, Arizona. This claim is 660 feet in length and 330 feet in width, comprising approximately 5 acres. This claim is marked by five monuments, one at each corner and one at the location monument of each claim.

The location monument on which this notice is posted is situated within:
Section 5, Township 19 SOUTH, Range 16 EAST, Gila & Salt River Meridian, Pima County, Arizona and this claim encompasses portions of the following quarter section(s): THE NW 1/4 OF SECTION 5, T19S, R16E, Gila & Salt River Meridian, Pima County, Arizona.

The location monument is set inside the SOUTHEAST corner of the claim, approximately 1 foot WEST of the EAST line of the claim and 1 foot NORTH of the SOUTH line of the claim.

The locality of this claim with reference to some natural object or permanent monument and additional information (if any) concerning its locality are as follows:

The SOUTHEAST CORNER of the claim is located 3200 feet North and 1947 feet East from the Southwest Corner of Section 5, T19S, R16E, Gila & Salt River Meridian, Pima County, Arizona.

The undersigned, as agent for and on behalf of the locator, claims the ground as described above and as set forth on the attached claim map. This mill site claim is not intended to encroach on any private fee property or federal land that is not open for location. This mill site claim has been located for the purpose of appropriating nonmineral land (if any) that may lie within the boundaries of the underlying lode claim(s). This mill site claim is not intended as an abandonment of the underlying lode claim(s).

DATED AND POSTED on the ground this 17th day of September, 2019.

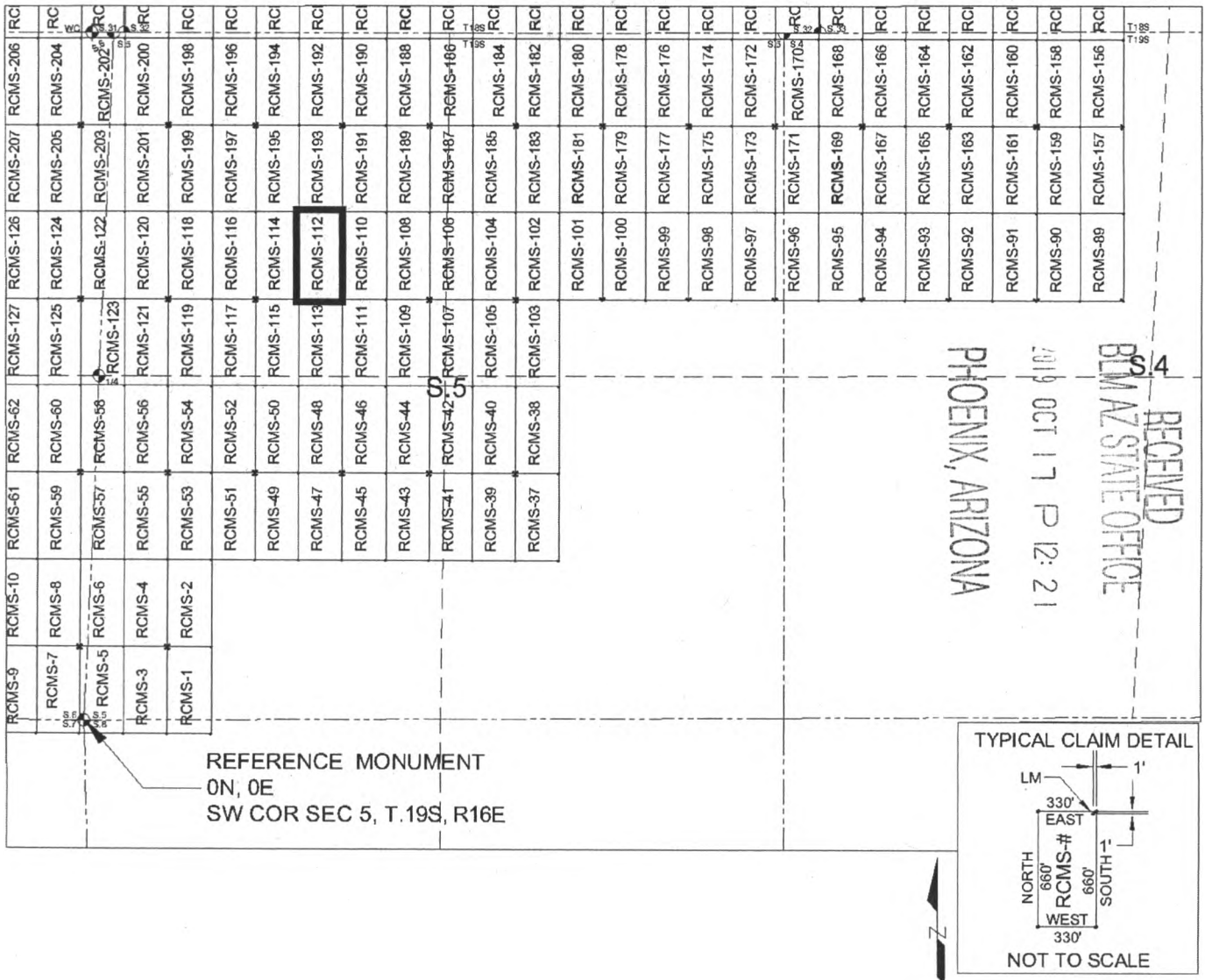
By: [Signature]
AGENT, Darling Geomatics

AMC457328

When Filed Return To:
 Rosemont Copper Company
 5255 East Williams Circle
 Suite 1065
 Tucson, Arizona 85711

MILL SITE MAP

Mill Site (x) Placer ()



RECEIVED
 BLM AZ STATE OFFICE
 2019 OCT 17 P 12:21
 PHOENIX, ARIZONA

1. The above map depicts the RCMS-112 mill site claim, which is located in Section(s) 5, Township 19 SOUTH, Range 16 EAST, Gila & Salt River Meridian, Pima County, Arizona.
2. The type of corner and location monuments used are as follows: 2"X2"X5' WOOD POSTS.
3. The SOUTHEAST CORNER of the claim is located 3200 feet North and 1947 feet East from the Southwest Corner of Section 5, T19S, R16E, Gila & Salt River Meridian, Pima County, Arizona. The bearings of side lines are NORTH and SOUTH and the bearings of the end lines are EAST and WEST. Distances in feet between claim corners are 330 feet for end lines and 660 for side lines.

AMC 457328

When Filed Return To:
Rosemont Copper Company
5255 East Williams Circle
Suite 1065
Tucson, Arizona 85711

LOCATION NOTICE FOR MILL SITE CLAIM

NOTICE IS HEREBY GIVEN that the RCMS-113 mill site claim
has been located by:

Rosemont Copper Company
5255 East Williams Circle
Suite 1065
Tucson, Arizona 85711



The general course of this claim is NORTH TO SOUTH, and it is situated in the Rosemont Mining District in Pima County, Arizona. This claim is 660 feet in length and 330 feet in width, comprising approximately 5 acres. This claim is marked by five monuments, one at each corner and one at the location monument of each claim.

The location monument on which this notice is posted is situated within:
Section 5, Township 19 SOUTH, Range 16 EAST, Gila & Salt River Meridian, Pima County, Arizona and this claim encompasses portions of the following quarter section(s): THE NW 1/4 OF SECTION 5 & THE SW 1/4 OF SECTION 5, T19S, R16E, Gila & Salt River Meridian, Pima County, Arizona.

The location monument is set inside the NORTHEAST corner of the claim, approximately 1 foot WEST of the EAST line of the claim and 1 foot SOUTH of the NORTH line of the claim.

The locality of this claim with reference to some natural object or permanent monument and additional information (if any) concerning its locality are as follows:

The NORTHEAST CORNER of the claim is located 3200 feet North and 1947 feet East from the Southwest Corner of Section 5, T19S, R16E, Gila & Salt River Meridian, Pima County, Arizona.

The undersigned, as agent for and on behalf of the locator, claims the ground as described above and as set forth on the attached claim map. This mill site claim is not intended to encroach on any private fee property or federal land that is not open for location. This mill site claim has been located for the purpose of appropriating nonmineral land (if any) that may lie within the boundaries of the underlying lode claim(s). This mill site claim is not intended as an abandonment of the underlying lode claim(s).

DATED AND POSTED on the ground this 17th day of September, 2019.

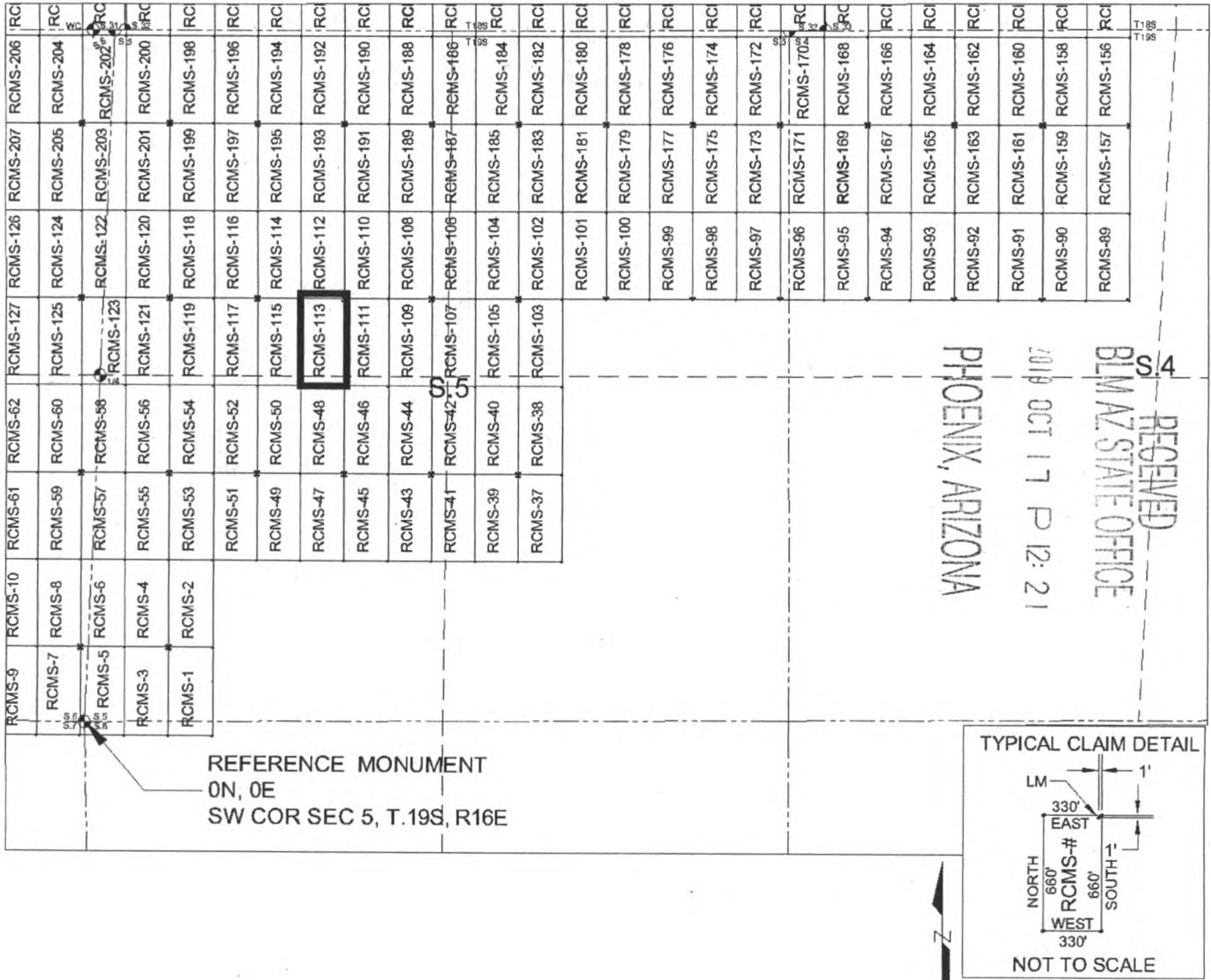
By: [Signature]
AGENT: Darling Geomatics

AMC457329

When Filed Return To:
 Rosemont Copper Company
 5255 East Williams Circle
 Suite 1065
 Tucson, Arizona 85711

MILL SITE MAP

Mill Site (x) Placer ()



1. The above map depicts the RCMS-113 mill site claim, which is located in Section(s) 5, Township 19 SOUTH, Range 16 EAST, Gila & Salt River Meridian, Pima County, Arizona.
2. The type of corner and location monuments used are as follows: 2"X2"X5' WOOD POSTS.
3. The NORTHEAST CORNER of the claim is located 3200 feet North and 1947 feet East from the Southwest Corner of Section 5, T.19S, R.16E, Gila & Salt River Meridian, Pima County, Arizona. The bearings of side lines are NORTH and SOUTH and the bearings of the end lines are EAST and WEST. Distances in feet between claim corners are 330 feet for end lines and 660 for side lines.


AMC457329

When Filed Return To:
Rosemont Copper Company
5255 East Williams Circle
Suite 1065
Tucson, Arizona 85711

LOCATION NOTICE FOR MILL SITE CLAIM

NOTICE IS HEREBY GIVEN that the RCMS-114 mill site claim
has been located by:

Rosemont Copper Company
5255 East Williams Circle
Suite 1065
Tucson, Arizona 85711



The general course of this claim is SOUTH TO NORTH, and it is situated in the Rosemont Mining District in Pima County, Arizona. This claim is 660 feet in length and 330 feet in width, comprising approximately 5 acres. This claim is marked by five monuments, one at each corner and one at the location monument of each claim.

The location monument on which this notice is posted is situated within:
Section 5, Township 19 SOUTH, Range 16 EAST, Gila & Salt River Meridian, Pima County, Arizona and this claim encompasses portions of the following quarter section(s): THE NW 1/4 OF SECTION 5, T19S, R16E, Gila & Salt River Meridian, Pima County, Arizona.

The location monument is set inside the SOUTHWEST corner of the claim, approximately 1 foot EAST of the WEST line of the claim and 1 foot NORTH of the SOUTH line of the claim.

The locality of this claim with reference to some natural object or permanent monument and additional information (if any) concerning its locality are as follows:

The SOUTHWEST CORNER of the claim is located 3200 feet North and 1287 feet East from the Southwest Corner of Section 5, T19S, R16E, Gila & Salt River Meridian, Pima County, Arizona.

The undersigned, as agent for and on behalf of the locator, claims the ground as described above and as set forth on the attached claim map. This mill site claim is not intended to encroach on any private fee property or federal land that is not open for location. This mill site claim has been located for the purpose of appropriating nonmineral land (if any) that may lie within the boundaries of the underlying lode claim(s). This mill site claim is not intended as an abandonment of the underlying lode claim(s).

DATED AND POSTED on the ground this 17th day of September, 2019.

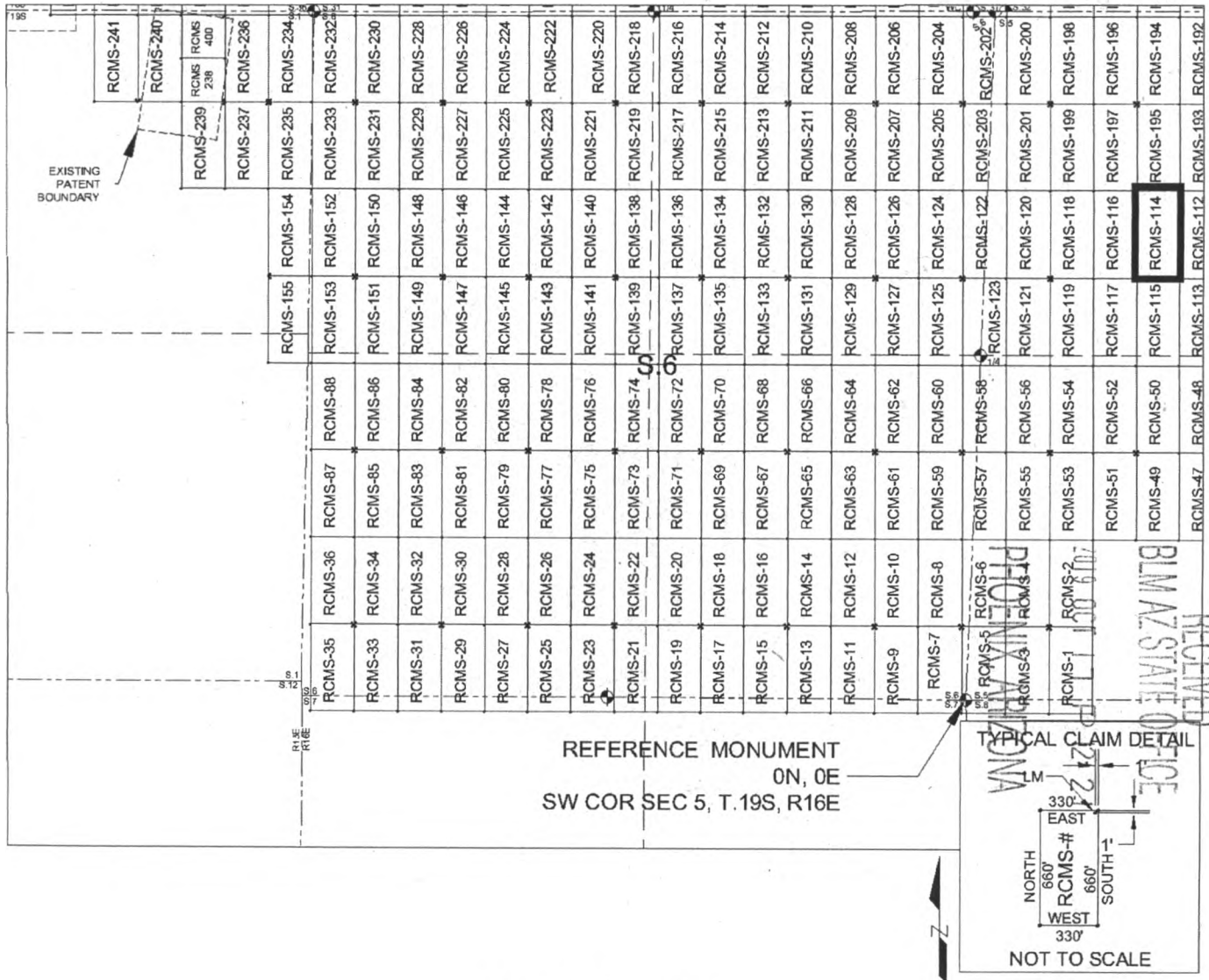
By: [Signature]
AGENT: Darling Geomatics

AMC 457330

When Filed Return To:
 Rosemont Copper Company
 5255 East Williams Circle
 Suite 1065
 Tucson, Arizona 85711

MILL SITE MAP

Mill Site (x) Placer ()



SCALE 1" = 1320 ft.

1. The above map depicts the RCMS-114 mill site claim, which is located in Section(s) 5, Township 19 SOUTH, Range 16 EAST, Gila & Salt River Meridian, Pima County, Arizona.
2. The type of corner and location monuments used are as follows: 2"X2"X5' WOOD POSTS.
3. The SOUTHWEST CORNER of the claim is located 3200 feet North and 1287 feet East from the Southwest Corner of Section 5, T19S, R16E, Gila & Salt River Meridian, Pima County, Arizona. The bearings of side lines are NORTH and SOUTH and the bearings of the end lines are EAST and WEST. Distances in feet between claim corners are 330 feet for end lines and 660 for side lines.


AMC 457330

When Filed Return To:
Rosemont Copper Company
5255 East Williams Circle
Suite 1065
Tucson, Arizona 85711

LOCATION NOTICE FOR MILL SITE CLAIM

NOTICE IS HEREBY GIVEN that the RCMS-115 mill site claim
has been located by:

Rosemont Copper Company
5255 East Williams Circle
Suite 1065
Tucson, Arizona 85711



The general course of this claim is NORTH TO SOUTH, and it is situated in the Rosemont Mining District in Pima County, Arizona. This claim is 660 feet in length and 330 feet in width, comprising approximately 5 acres. This claim is marked by five monuments, one at each corner and one at the location monument of each claim.

The location monument on which this notice is posted is situated within:

Section 5, Township 19 SOUTH, Range 16 EAST, Gila & Salt River Meridian, Pima County, Arizona and this claim encompasses portions of the following quarter section(s): THE NW 1/4 OF SECTION 5 & THE SW 1/4 OF SECTION 5, T19S, R16E, Gila & Salt River Meridian, Pima County, Arizona.

The location monument is set inside the NORTHWEST corner of the claim, approximately 1 foot EAST of the WEST line of the claim and 1 foot SOUTH of the NORTH line of the claim.

The locality of this claim with reference to some natural object or permanent monument and additional information (if any) concerning its locality are as follows:

The NORTHWEST CORNER of the claim is located 3200 feet North and 1287 feet East from the Southwest Corner of Section 5, T19S, R16E, Gila & Salt River Meridian, Pima County, Arizona.

The undersigned, as agent for and on behalf of the locator, claims the ground as described above and as set forth on the attached claim map. This mill site claim is not intended to encroach on any private fee property or federal land that is not open for location. This mill site claim has been located for the purpose of appropriating nonmineral land (if any) that may lie within the boundaries of the underlying lode claim(s). This mill site claim is not intended as an abandonment of the underlying lode claim(s).

DATED AND POSTED on the ground this 17th day of September, 2019.

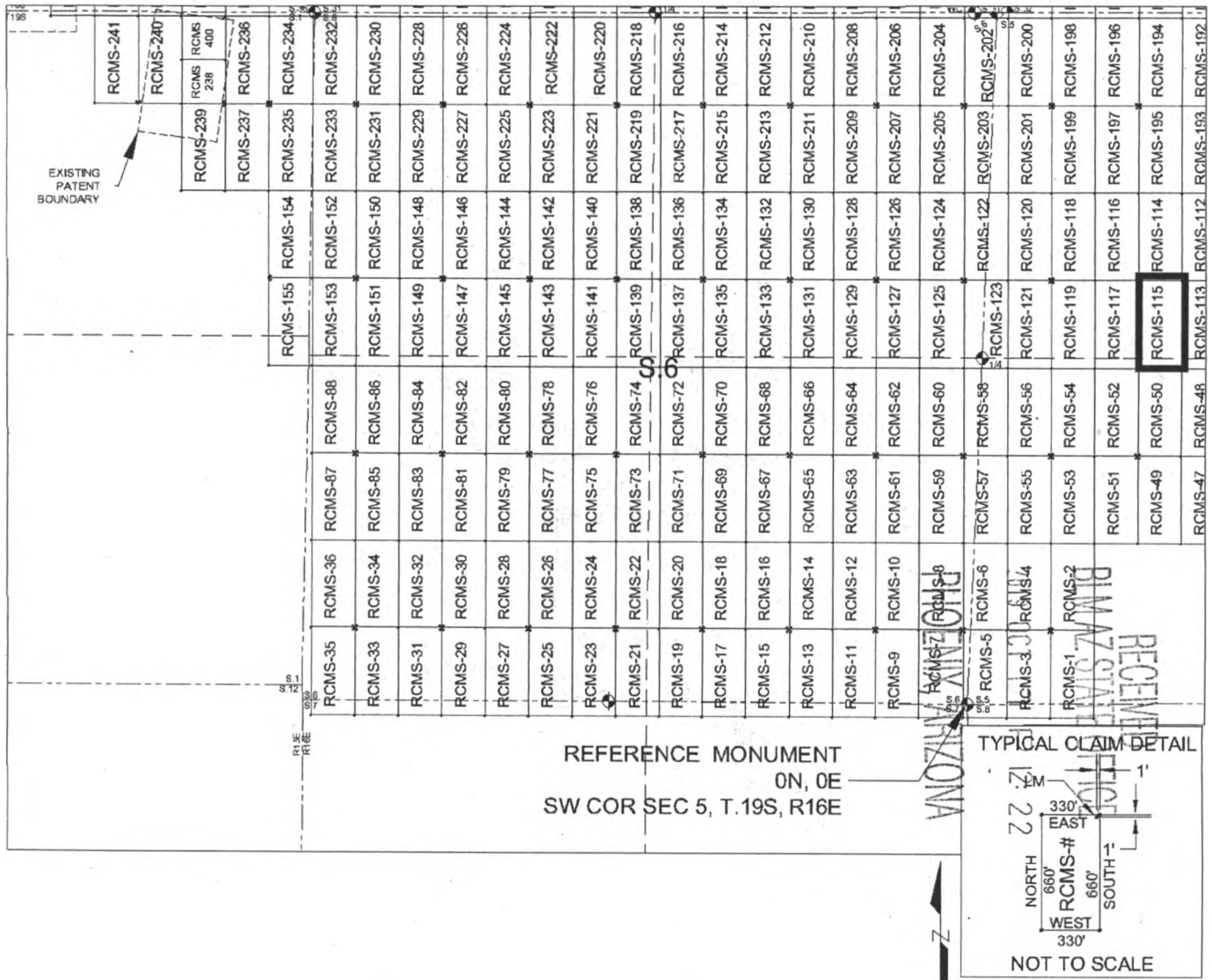
By: *Mg Darling*
AGENT: Darling Geomatics

AMC 457331

When Filed Return To:
 Rosemont Copper Company
 5255 East Williams Circle
 Suite 1065
 Tucson, Arizona 85711

MILL SITE MAP

Mill Site (x) Placer ()



SCALE 1" = 1320 ft.

1. The above map depicts the RCMS-115 mill site claim, which is located in Section(s) 5, Township 19 SOUTH, Range 16 EAST, Gila & Salt River Meridian, Pima County, Arizona.
2. The type of corner and location monuments used are as follows: 2"X2"X5' WOOD POSTS.
3. The NORTHWEST CORNER of the claim is located 3200 feet North and 1287 feet East from the Southwest Corner of Section 5, T19S, R16E, Gila & Salt River Meridian, Pima County, Arizona. The bearings of side lines are NORTH and SOUTH and the bearings of the end lines are EAST and WEST. Distances in feet between claim corners are 330 feet for end lines and 660 for side lines.

AMC 457331

When Filed Return To:
Rosemont Copper Company
5255 East Williams Circle
Suite 1065
Tucson, Arizona 85711

LOCATION NOTICE FOR MILL SITE CLAIM

NOTICE IS HEREBY GIVEN that the RCMS-116 mill site claim
has been located by:

Rosemont Copper Company
5255 East Williams Circle
Suite 1065
Tucson, Arizona 85711

RECEIVED
BLM AZ STATE OFFICE
2019 OCT 17 P 12: 22
PHOENIX, ARIZONA

BLM
Date
Stamp

The general course of this claim is SOUTH TO NORTH, and it is situated in the Rosemont Mining District in Pima County, Arizona. This claim is 660 feet in length and 330 feet in width, comprising approximately 5 acres. This claim is marked by five monuments, one at each corner and one at the location monument of each claim.

The location monument on which this notice is posted is situated within:

Section 5, Township 19 SOUTH, Range 16 EAST, Gila & Salt River Meridian, Pima County, Arizona and this claim encompasses portions of the following quarter section(s): THE NW 1/4 OF SECTION 5, T19S, R16E, Gila & Salt River Meridian, Pima County, Arizona.

The location monument is set inside the SOUTHEAST corner of the claim, approximately 1 foot WEST of the EAST line of the claim and 1 foot NORTH of the SOUTH line of the claim.

The locality of this claim with reference to some natural object or permanent monument and additional information (if any) concerning its locality are as follows:

The SOUTHEAST CORNER of the claim is located 3200 feet North and 1287 feet East from the Southwest Corner of Section 5, T19S, R16E, Gila & Salt River Meridian, Pima County, Arizona.

The undersigned, as agent for and on behalf of the locator, claims the ground as described above and as set forth on the attached claim map. This mill site claim is not intended to encroach on any private fee property or federal land that is not open for location. This mill site claim has been located for the purpose of appropriating nonmineral land (if any) that may lie within the boundaries of the underlying lode claim(s). This mill site claim is not intended as an abandonment of the underlying lode claim(s).

DATED AND POSTED on the ground this 17th day of September, 2019.

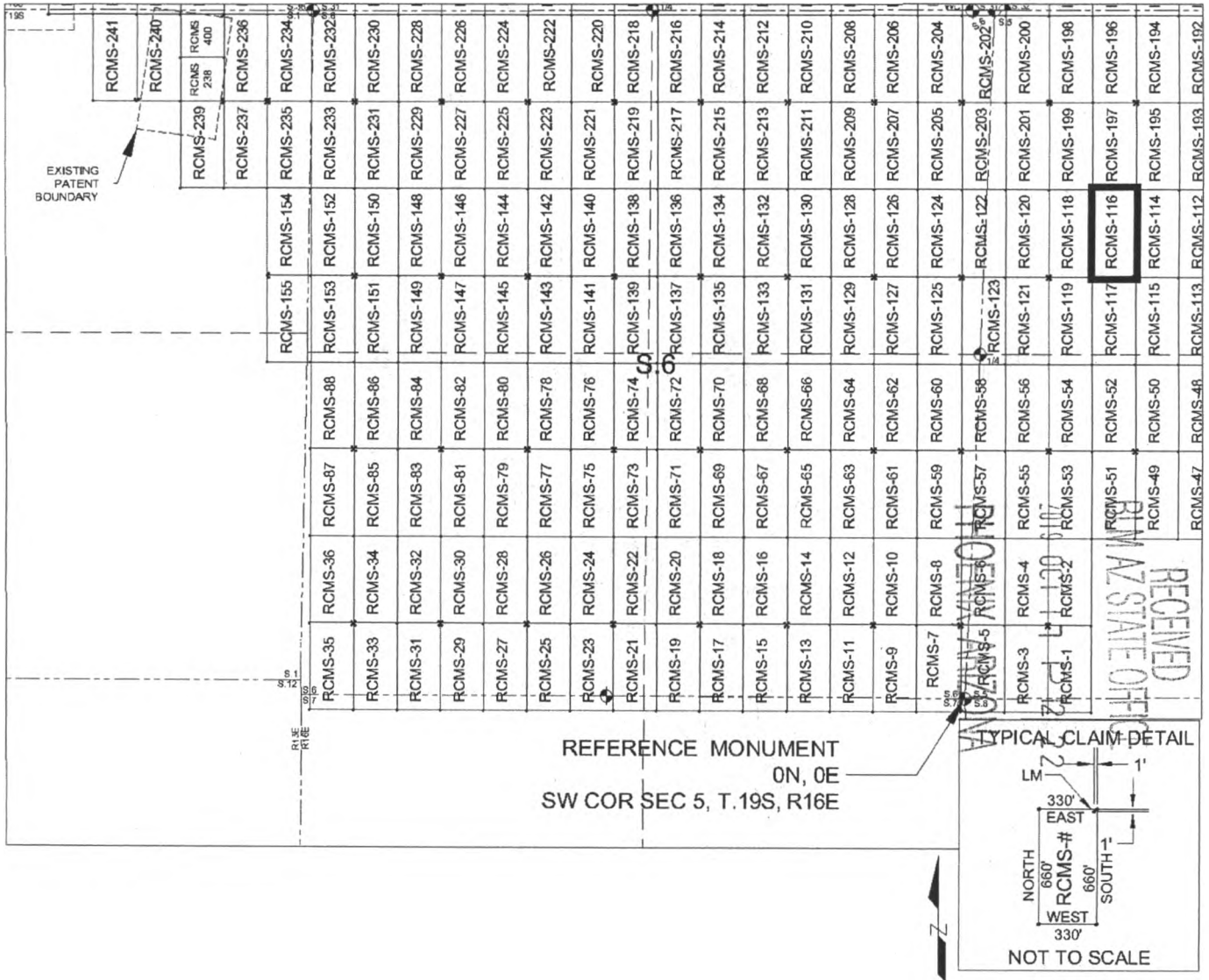
By: *Mary Darling*
AGENT: Darling Geomatics

AMC 457332

When Filed Return To:
 Rosemont Copper Company
 5255 East Williams Circle
 Suite 1065
 Tucson, Arizona 85711

MILL SITE MAP

Mill Site (x) Placer ()



SCALE 1" = 1320 ft.

1. The above map depicts the RCMS-116 mill site claim, which is located in Section(s) 5, Township 19 SOUTH, Range 16 EAST, Gila & Salt River Meridian, Pima County, Arizona.
2. The type of corner and location monuments used are as follows: 2"X2"X5' WOOD POSTS.
3. The SOUTHEAST CORNER of the claim is located 3200 feet North and 1287 feet East from the Southwest Corner of Section 5, T19S, R16E, Gila & Salt River Meridian, Pima County, Arizona. The bearings of side lines are NORTH and SOUTH and the bearings of the end lines are EAST and WEST. Distances in feet between claim corners are 330 feet for end lines and 660 for side lines.

AMC457332

When Filed Return To:
Rosemont Copper Company
5255 East Williams Circle
Suite 1065
Tucson, Arizona 85711

LOCATION NOTICE FOR MILL SITE CLAIM

NOTICE IS HEREBY GIVEN that the RCMS-117 mill site claim has been located by:

Rosemont Copper Company
5255 East Williams Circle
Suite 1065
Tucson, Arizona 85711

RECEIVED
BLM AZ STATE OFFICE
2019 OCT 17 P 12:22
PHOENIX, ARIZONA
BLM
Date
Stamp

The general course of this claim is NORTH TO SOUTH, and it is situated in the Rosemont Mining District in Pima County, Arizona. This claim is 660 feet in length and 330 feet in width, comprising approximately 5 acres. This claim is marked by five monuments, one at each corner and one at the location monument of each claim.

The location monument on which this notice is posted is situated within:

Section 5, Township 19 SOUTH, Range 16 EAST, Gila & Salt River Meridian, Pima County, Arizona and this claim encompasses portions of the following quarter section(s): THE NW 1/4 OF SECTION 5 & THE SW 1/4 OF SECTION 5, T19S, R16E, Gila & Salt River Meridian, Pima County, Arizona.

The location monument is set inside the NORTHEAST corner of the claim, approximately 1 foot WEST of the EAST line of the claim and 1 foot SOUTH of the NORTH line of the claim.

The locality of this claim with reference to some natural object or permanent monument and additional information (if any) concerning its locality are as follows:

The NORTHEAST CORNER of the claim is located 3200 feet North and 1287 feet East from the Southwest Corner Section 5, T19S, R16E, Gila & Salt River Meridian, Pima County, Arizona.

The undersigned, as agent for and on behalf of the locator, claims the ground as described above and as set forth on the attached claim map. This mill site claim is not intended to encroach on any private fee property or federal land that is not open for location. This mill site claim has been located for the purpose of appropriating nonmineral land (if any) that may lie within the boundaries of the underlying lode claim(s). This mill site claim is not intended as an abandonment of the underlying lode claim(s).

DATED AND POSTED on the ground this 17th day of September, 2019.

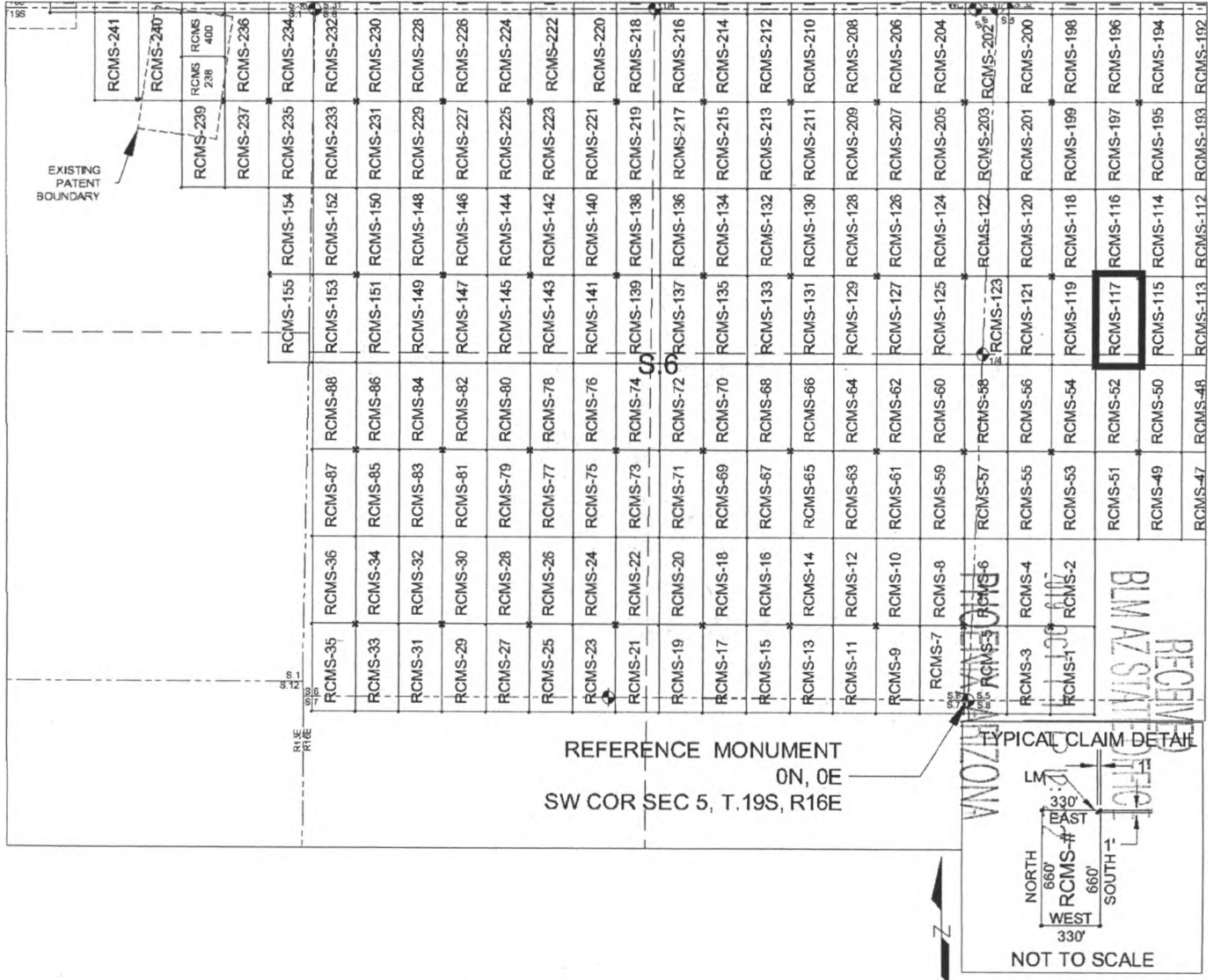
By: [Signature]
AGENT: Darling Geomatics

AMC 45-133

When Filed Return To:
 Rosemont Copper Company
 5255 East Williams Circle
 Suite 1065
 Tucson, Arizona 85711

MILL SITE MAP

Mill Site (x) Placer ()



SCALE 1" = 1320 ft.

1. The above map depicts the RCMS-117 mill site claim, which is located in Section(s) 5, Township 19 SOUTH, Range 16 EAST, Gila & Salt River Meridian, Pima County, Arizona.
2. The type of corner and location monuments used are as follows: 2"X2"X5' WOOD POSTS.
3. The NORTHEAST CORNER of the claim is located 3200 feet North and 1287 feet East from the Southwest Corner of Section 5, T19S, R16E, Gila & Salt River Meridian, Pima County, Arizona. The bearings of side lines are NORTH and SOUTH and the bearings of the end lines are EAST and WEST. Distances in feet between claim corners are 330 feet for end lines and 660 for side lines.


AMC 457333

When Filed Return To:
Rosemont Copper Company
5255 East Williams Circle
Suite 1065
Tucson, Arizona 85711

LOCATION NOTICE FOR MILL SITE CLAIM

NOTICE IS HEREBY GIVEN that the RCMS-118 mill site claim has been located by:

Rosemont Copper Company
5255 East Williams Circle
Suite 1065
Tucson, Arizona 85711



The general course of this claim is SOUTH TO NORTH, and it is situated in the Rosemont Mining District in Pima County, Arizona. This claim is 660 feet in length and 330 feet in width, comprising approximately 5 acres. This claim is marked by five monuments, one at each corner and one at the location monument of each claim.

The location monument on which this notice is posted is situated within:

Section 5, Township 19 SOUTH, Range 16 EAST, Gila & Salt River Meridian, Pima County, Arizona and this claim encompasses portions of the following quarter section(s): THE NW 1/4 OF SECTION 5, T19S, R16E, Gila & Salt River Meridian, Pima County, Arizona.

The location monument is set inside the SOUTHWEST corner of the claim, approximately 1 foot EAST of the WEST line of the claim and 1 foot NORTH of the SOUTH line of the claim.

The locality of this claim with reference to some natural object or permanent monument and additional information (if any) concerning its locality are as follows:

The SOUTHWEST CORNER of the claim is located 3200 feet North and 627 feet East from the Southwest Corner of Section 5, T19S, R16E, Gila & Salt River Meridian, Pima County, Arizona.

The undersigned, as agent for and on behalf of the locator, claims the ground as described above and as set forth on the attached claim map. This mill site claim is not intended to encroach on any private fee property or federal land that is not open for location. This mill site claim has been located for the purpose of appropriating nonmineral land (if any) that may lie within the boundaries of the underlying lode claim(s). This mill site claim is not intended as an abandonment of the underlying lode claim(s).

AMC457334

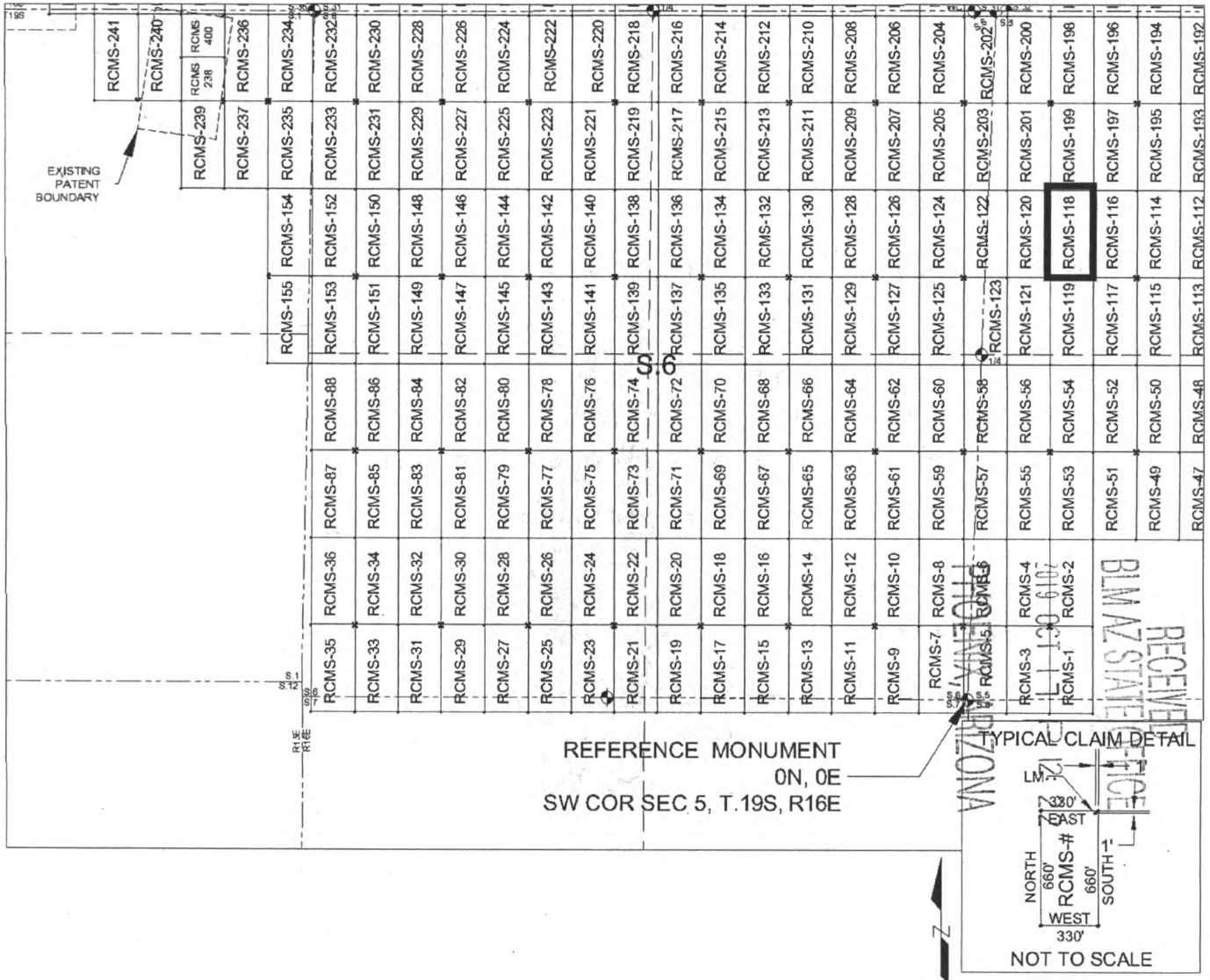
DATED AND POSTED on the ground this 17th day of September, 2019.

By: [Signature]
AGENT: Darling Geomatics

When Filed Return To:
 Rosemont Copper Company
 5255 East Williams Circle
 Suite 1065
 Tucson, Arizona 85711

MILL SITE MAP

Mill Site (x) Placer ()



SCALE 1" = 1320 ft.

1. The above map depicts the RCMS-118 mill site claim, which is located in Section(s) 5, Township 19 SOUTH, Range 16 EAST, Gila & Salt River Meridian, Pima County, Arizona.
2. The type of corner and location monuments used are as follows: 2"X2"X5' WOOD POSTS.
3. The SOUTHWEST CORNER of the claim is located 3200 feet North and 627 feet East from the Southwest Corner of Section 5, T19S, R16E, Gila & Salt River Meridian, Pima County, Arizona. The bearings of side lines are NORTH and SOUTH and the bearings of the end lines are EAST and WEST. Distances in feet between claim corners are 330 feet for end lines and 660 for side lines.


AMC457334

When Filed Return To:
Rosemont Copper Company
5255 East Williams Circle
Suite 1065
Tucson, Arizona 85711

LOCATION NOTICE FOR MILL SITE CLAIM

NOTICE IS HEREBY GIVEN that the RCMS-119 mill site claim
has been located by:

Rosemont Copper Company
5255 East Williams Circle
Suite 1065
Tucson, Arizona 85711



The general course of this claim is NORTH TO SOUTH, and it is situated in the Rosemont Mining District in Pima County, Arizona. This claim is 660 feet in length and 330 feet in width, comprising approximately 5 acres. This claim is marked by five monuments, one at each corner and one at the location monument of each claim.

The location monument on which this notice is posted is situated within:
Section 5, Township 19 SOUTH, Range 16 EAST, Gila & Salt River Meridian, Pima County, Arizona and this claim encompasses portions of the following quarter section(s): THE NW 1/4 OF SECTION 5 & THE SW 1/4 OF SECTION 5, T19S, R16E, Gila & Salt River Meridian, Pima County, Arizona.

The location monument is set inside the NORTHWEST corner of the claim, approximately 1 foot EAST of the WEST line of the claim and 1 foot SOUTH of the NORTH line of the claim.

The locality of this claim with reference to some natural object or permanent monument and additional information (if any) concerning its locality are as follows:

The NORTHWEST CORNER of the claim is located 3200 feet North and 627 feet East from the Southwest Corner of Section 5, T19S, R16E, Gila & Salt River Meridian, Pima County, Arizona.

The undersigned, as agent for and on behalf of the locator, claims the ground as described above and as set forth on the attached claim map. This mill site claim is not intended to encroach on any private fee property or federal land that is not open for location. This mill site claim has been located for the purpose of appropriating nonmineral land (if any) that may lie within the boundaries of the underlying lode claim(s). This mill site claim is not intended as an abandonment of the underlying lode claim(s).

DATED AND POSTED on the ground this 17th day of September, 2019.

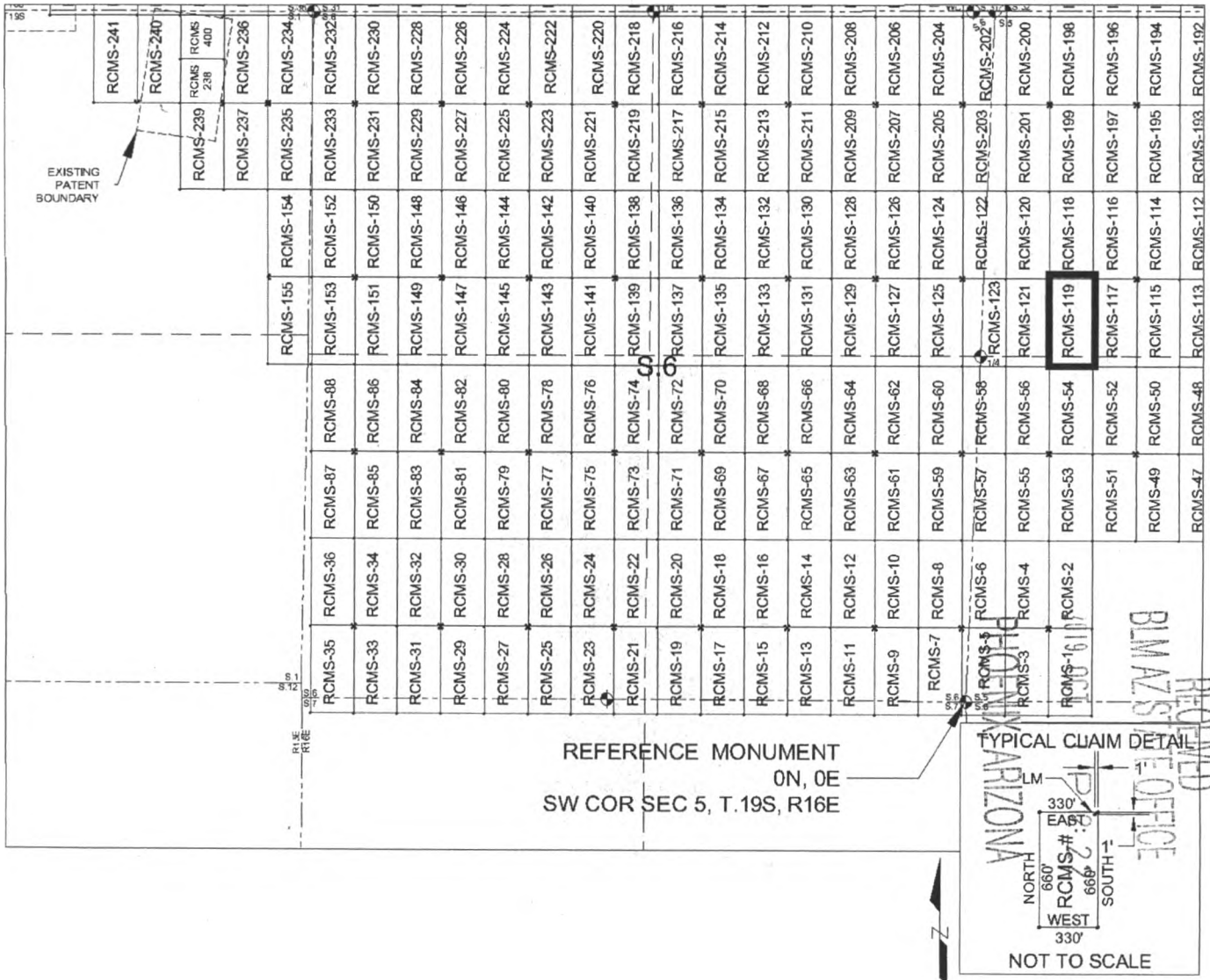
By: [Signature]
AGENT: Darling Geomatics

AMC457335

When Filed Return To:
 Rosemont Copper Company
 5255 East Williams Circle
 Suite 1065
 Tucson, Arizona 85711

MILL SITE MAP

Mill Site (x) Placer ()



SCALE 1" = 1320 ft.

1. The above map depicts the RCMS-119 mill site claim, which is located in Section(s) 5, Township 19 SOUTH, Range 16 EAST, Gila & Salt River Meridian, Pima County, Arizona.
2. The type of corner and location monuments used are as follows: 2"X2"X5' WOOD POSTS.
3. The NORTHWEST CORNER of the claim is located 3200 feet North and 627 feet East from the Southwest Corner of Section 5, T19S, R16E, Gila & Salt River Meridian, Pima County, Arizona. The bearings of side lines are NORTH and SOUTH and the bearings of the end lines are EAST and WEST. Distances in feet between claim corners are 330 feet for end lines and 660 for side lines.


AMC 457335

When Filed Return To:
Rosemont Copper Company
5255 East Williams Circle
Suite 1065
Tucson, Arizona 85711

LOCATION NOTICE FOR MILL SITE CLAIM

NOTICE IS HEREBY GIVEN that the RCMS-120 mill site claim
has been located by:

Rosemont Copper Company
5255 East Williams Circle
Suite 1065
Tucson, Arizona 85711



The general course of this claim is SOUTH TO NORTH, and it is situated in the Rosemont Mining District in Pima County, Arizona. This claim is 660 feet in length and 330 feet in width, comprising approximately 5 acres. This claim is marked by five monuments, one at each corner and one at the location monument of each claim.

The location monument on which this notice is posted is situated within:

Section 5, Township 19 SOUTH, Range 16 EAST, Gila & Salt River Meridian, Pima County, Arizona and this claim encompasses portions of the following quarter section(s): THE NW 1/4 OF SECTION 5, T19S, R16E, Gila & Salt River Meridian, Pima County, Arizona.

The location monument is set inside the SOUTHEAST corner of the claim, approximately 1 foot WEST of the EAST line of the claim and 1 foot NORTH of the SOUTH line of the claim.

The locality of this claim with reference to some natural object or permanent monument and additional information (if any) concerning its locality are as follows:

The SOUTHEAST CORNER of the claim is located 3200 feet North and 627 feet East from the Southwest Corner of Section 5, T19S, R16E, Gila & Salt River Meridian, Pima County, Arizona.

The undersigned, as agent for and on behalf of the locator, claims the ground as described above and as set forth on the attached claim map. This mill site claim is not intended to encroach on any private fee property or federal land that is not open for location. This mill site claim has been located for the purpose of appropriating nonmineral land (if any) that may lie within the boundaries of the underlying lode claim(s). This mill site claim is not intended as an abandonment of the underlying lode claim(s).

DATED AND POSTED on the ground this 17th day of September, 2019.

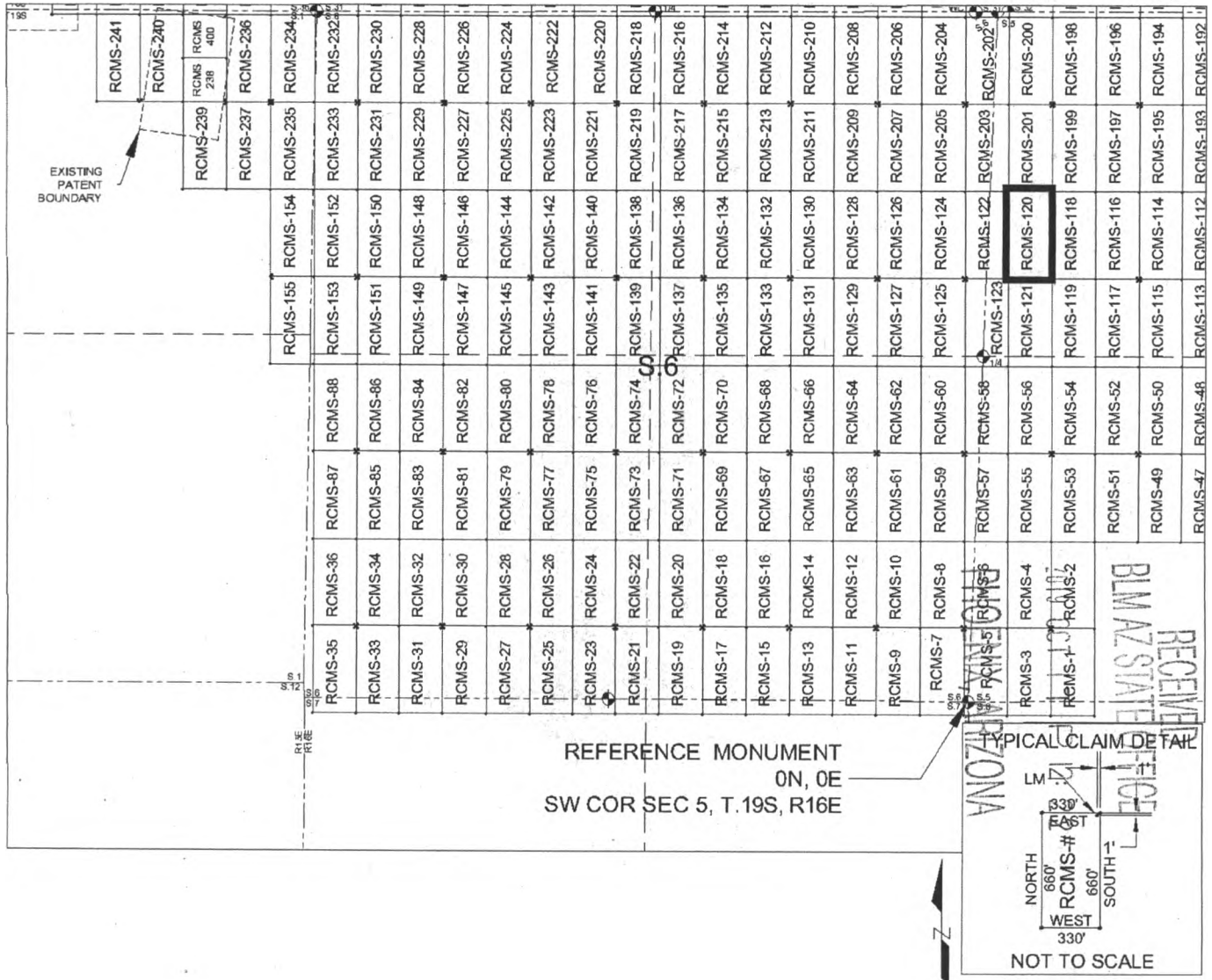
By: [Signature]
AGENT: Darling Geomatics

AMC 457336

When Filed Return To:
 Rosemont Copper Company
 5255 East Williams Circle
 Suite 1065
 Tucson, Arizona 85711

MILL SITE MAP

Mill Site (x) Placer ()



SCALE 1" = 1320 ft.

1. The above map depicts the RCMS-120 mill site claim, which is located in Section(s) 5, Township 19 SOUTH, Range 16 EAST, Gila & Salt River Meridian, Pima County, Arizona.
2. The type of corner and location monuments used are as follows: 2"X2"X5' WOOD POSTS.
3. The SOUTHEAST CORNER of the claim is located 3200 feet North and 627 feet East from the Southwest Corner of Section 5, T19S, R16E, Gila & Salt River Meridian, Pima County, Arizona. The bearings of side lines are NORTH and SOUTH and the bearings of the end lines are EAST and WEST. Distances in feet between claim corners are 330 feet for end lines and 660 for side lines.

AN C 4 5 7 3 3 6

When Filed Return To:
Rosemont Copper Company
5255 East Williams Circle
Suite 1065
Tucson, Arizona 85711

LOCATION NOTICE FOR MILL SITE CLAIM

NOTICE IS HEREBY GIVEN that the RCMS-121 mill site claim has been located by:

Rosemont Copper Company
5255 East Williams Circle
Suite 1065
Tucson, Arizona 85711

RECEIVED
BLM AZ STATE OFFICE
2019 OCT 17 P 12:22
PHOENIX, ARIZONA

BLM
Date
Stamp

The general course of this claim is NORTH TO SOUTH, and it is situated in the Rosemont Mining District in Pima County, Arizona. This claim is 660 feet in length and 330 feet in width, comprising approximately 5 acres. This claim is marked by five monuments, one at each corner and one at the location monument of each claim.

The location monument on which this notice is posted is situated within:

Section 5, Township 19 SOUTH, Range 16 EAST, Gila & Salt River Meridian, Pima County, Arizona and this claim encompasses portions of the following quarter section(s): THE NW 1/4 OF SECTION 5 & THE SW 1/4 OF SECTION 5, T19S, R16E, Gila & Salt River Meridian, Pima County, Arizona.

The location monument is set inside the NORTHEAST corner of the claim, approximately 1 foot WEST of the EAST line of the claim and 1 foot SOUTH of the NORTH line of the claim.

The locality of this claim with reference to some natural object or permanent monument and additional information (if any) concerning its locality are as follows:

The NORTHEAST CORNER of the claim is located 3200 feet North and 627 feet East from the Southwest Corner of Section 5, T19S, R16E, Gila & Salt River Meridian, Pima County, Arizona.

The undersigned, as agent for and on behalf of the locator, claims the ground as described above and as set forth on the attached claim map. This mill site claim is not intended to encroach on any private fee property or federal land that is not open for location. This mill site claim has been located for the purpose of appropriating nonmineral land (if any) that may lie within the boundaries of the underlying lode claim(s). This mill site claim is not intended as an abandonment of the underlying lode claim(s).

DATED AND POSTED on the ground this 17th day of September, 2019.

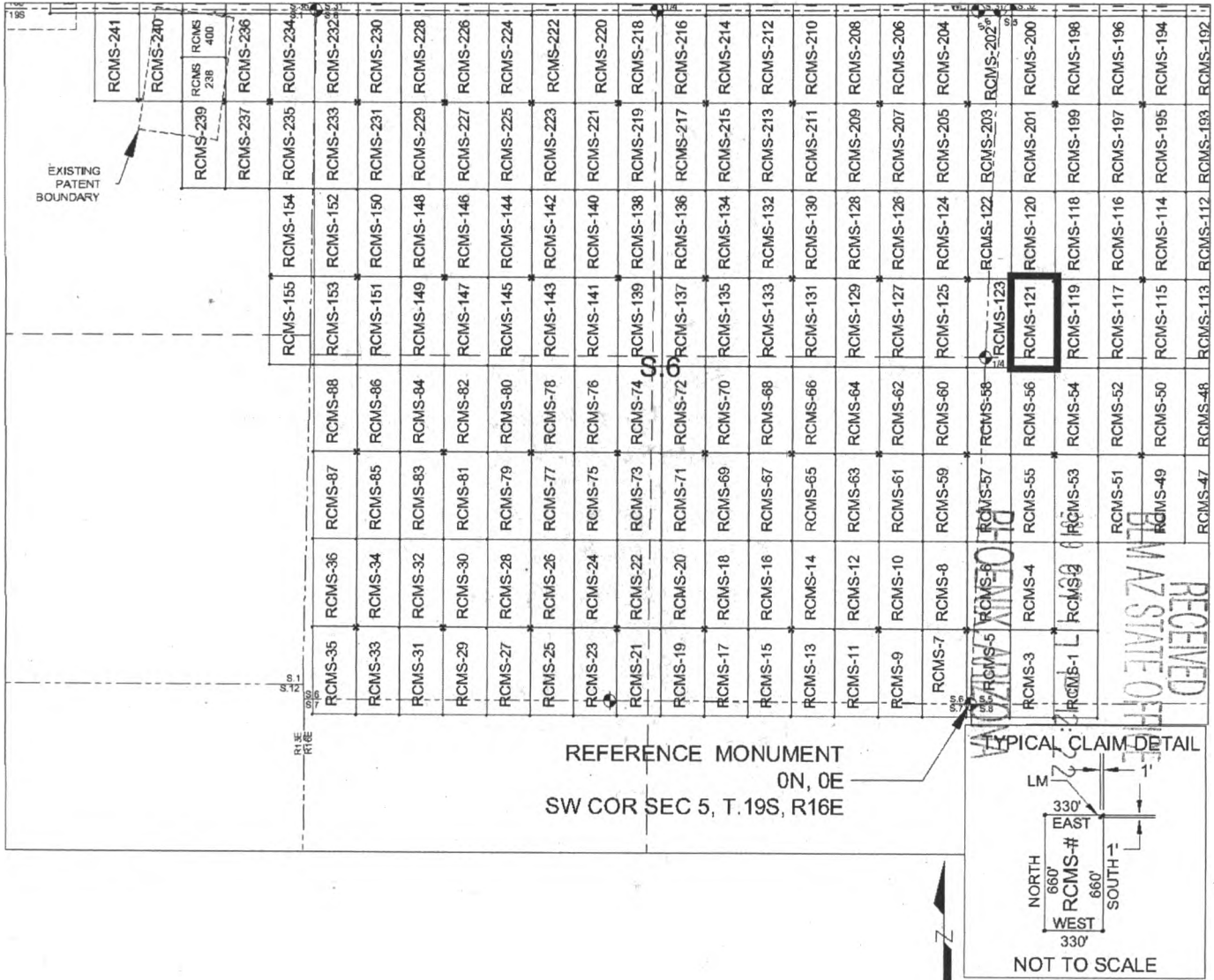
By: [Signature]
AGENT: Darling Geomatics

AMC 457337

When Filed Return To:
 Rosemont Copper Company
 5255 East Williams Circle
 Suite 1065
 Tucson, Arizona 85711

MILL SITE MAP

Mill Site (x) Placer ()



SCALE 1" = 1320 ft.

1. The above map depicts the RCMS-121 mill site claim, which is located in Section(s) 5, Township 19 SOUTH, Range 16 EAST, Gila & Salt River Meridian, Pima County, Arizona.
2. The type of corner and location monuments used are as follows: 2"X2"X5' WOOD POSTS.
3. The NORTHEAST CORNER of the claim is located 3200 feet North and 627 feet East from the Southwest Corner of Section 5, T19S, R16E, Gila & Salt River Meridian, Pima County, Arizona. The bearings of side lines are NORTH and SOUTH and the bearings of the end lines are EAST and WEST. Distances in feet between claim corners are 330 feet for end lines and 660 for side lines.


AMC457337

When Filed Return To:
Rosemont Copper Company
5255 East Williams Circle
Suite 1065
Tucson, Arizona 85711

LOCATION NOTICE FOR MILL SITE CLAIM

NOTICE IS HEREBY GIVEN that the RCMS-122 mill site claim
has been located by:

Rosemont Copper Company
5255 East Williams Circle
Suite 1065
Tucson, Arizona 85711



The general course of this claim is SOUTH TO NORTH, and it is situated in the Rosemont Mining District in Pima County, Arizona. This claim is 660 feet in length and 330 feet in width, comprising approximately 5 acres. This claim is marked by five monuments, one at each corner and one at the location monument of each claim.

The location monument on which this notice is posted is situated within:

Section 6, Township 19 SOUTH, Range 16 EAST, Gila & Salt River Meridian, Pima County, Arizona and this claim encompasses portions of the following quarter section(s): THE NE 1/4 OF SECTION 6 & THE NW 1/4 OF SECTION 5, T19S, R16E, Gila & Salt River Meridian, Pima County, Arizona.

The location monument is set inside the SOUTHWEST corner of the claim, approximately 1 foot EAST of the WEST line of the claim and 1 foot NORTH of the SOUTH line of the claim.

The locality of this claim with reference to some natural object or permanent monument and additional information (if any) concerning its locality are as follows:

The SOUTHWEST CORNER of the claim is located 3200 feet North and 33 feet West from the Southwest Corner of Section 5, T19S, R16E, Gila & Salt River Meridian, Pima County, Arizona.

The undersigned, as agent for and on behalf of the locator, claims the ground as described above and as set forth on the attached claim map. This mill site claim is not intended to encroach on any private fee property or federal land that is not open for location. This mill site claim has been located for the purpose of appropriating nonmineral land (if any) that may lie within the boundaries of the underlying lode claim(s). This mill site claim is not intended as an abandonment of the underlying lode claim(s).

DATED AND POSTED on the ground this 17th day of SEPT, 2019.

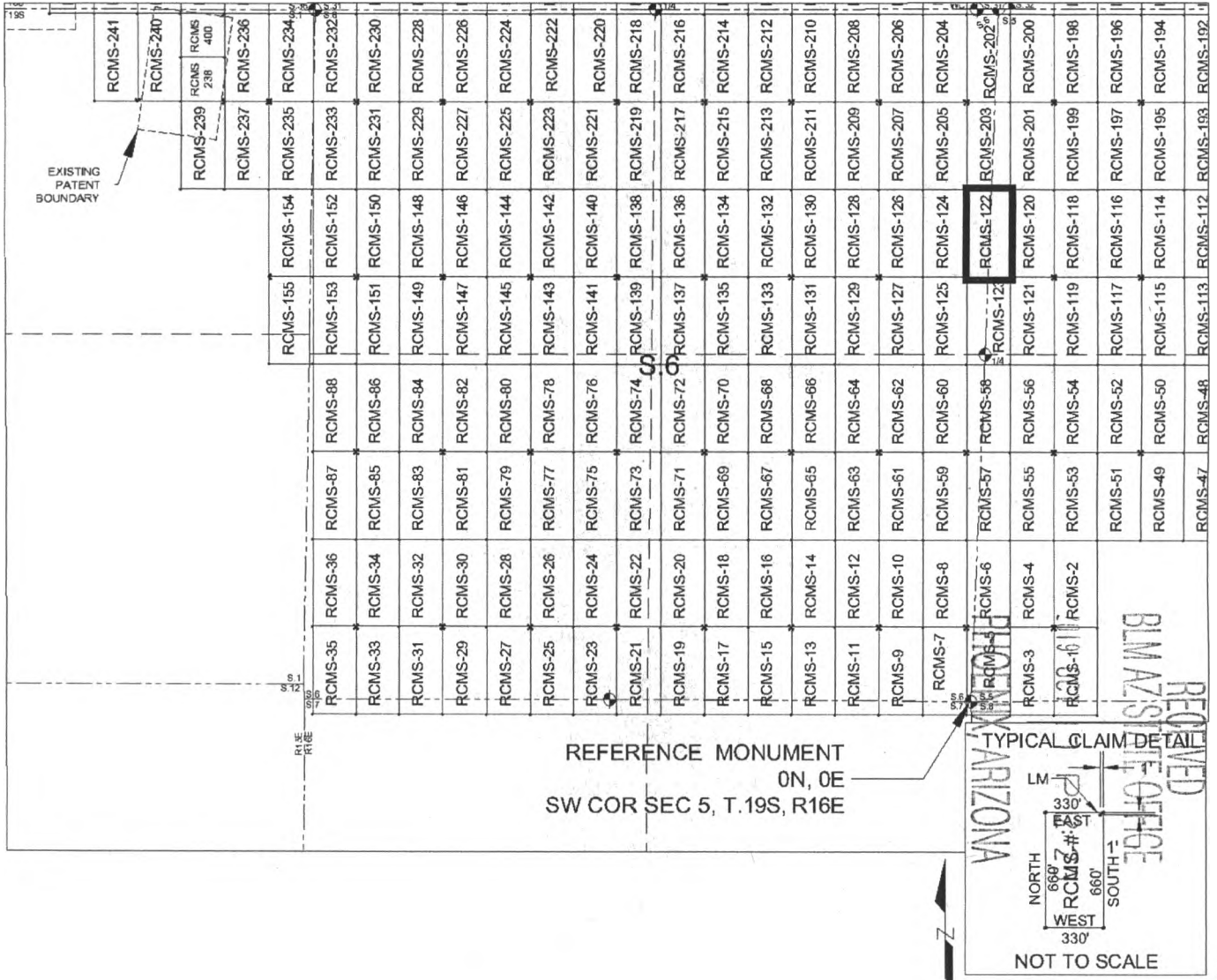
By: JOEL KARTHNER
AGENT: Darling Geomatics

APR 11 5 13 38

When Filed Return To:
 Rosemont Copper Company
 5255 East Williams Circle
 Suite 1065
 Tucson, Arizona 85711

MILL SITE MAP

Mill Site (x) Placer ()



SCALE 1" = 1320 ft.

1. The above map depicts the RCMS-122 mill site claim, which is located in Section(s) 5 & 6, Township 19 SOUTH, Range 16 EAST, Gila & Salt River Meridian, Pima County, Arizona.
2. The type of corner and location monuments used are as follows: 2"X2"X5' WOOD POSTS.
3. The SOUTHWEST CORNER of the claim is located 3200 feet North and 33 feet West from the Southwest Corner of Section 5, T19S, R16E, Gila & Salt River Meridian, Pima County, Arizona. The bearings of side lines are NORTH and SOUTH and the bearings of the end lines are EAST and WEST. Distances in feet between claim corners are 330 feet for end lines and 660 for side lines.

AMC 457338

When Filed Return To:
Rosemont Copper Company
5255 East Williams Circle
Suite 1065
Tucson, Arizona 85711

LOCATION NOTICE FOR MILL SITE CLAIM

NOTICE IS HEREBY GIVEN that the RCMS-123 mill site claim
has been located by:

Rosemont Copper Company
5255 East Williams Circle
Suite 1065
Tucson, Arizona 85711

BLM Date Stamp	RECEIVED BLM AZ STATE OFFICE 2019 OCT 17 P 12:23 PHOENIX, ARIZONA
----------------------	--

The general course of this claim is NORTH TO SOUTH, and it is situated in the Rosemont Mining District in Pima County, Arizona. This claim is 660 feet in length and 330 feet in width, comprising approximately 5 acres. This claim is marked by five monuments, one at each corner and one at the location monument of each claim.

The location monument on which this notice is posted is situated within:
Section 6, Township 19 SOUTH, Range 16 EAST, Gila & Salt River Meridian, Pima County, Arizona and this claim encompasses portions of the following quarter section(s): THE NE 1/4 OF SECTION 6, THE SE 1/4 OF SECTION 6, THE NW 1/4 OF SECTION 5 & THE SW 1/4 OF SECTION 5, T19S, R16E, Gila & Salt River Meridian, Pima County, Arizona.

The location monument is set inside the NORTHWEST corner of the claim, approximately 1 foot EAST of the WEST line of the claim and 1 foot SOUTH of the NORTH line of the claim.

The locality of this claim with reference to some natural object or permanent monument and additional information (if any) concerning its locality are as follows:

The NORTHWEST CORNER of the claim is located 3200 feet North and 33 feet West from the Southwest Corner of Section 5, T19S, R16E, Gila & Salt River Meridian, Pima County, Arizona.

The undersigned, as agent for and on behalf of the locator, claims the ground as described above and as set forth on the attached claim map. This mill site claim is not intended to encroach on any private fee property or federal land that is not open for location. This mill site claim has been located for the purpose of appropriating nonmineral land (if any) that may lie within the boundaries of the underlying lode claim(s). This mill site claim is not intended as an abandonment of the underlying lode claim(s).

DATED AND POSTED on the ground this 17th day of SEPT, 2019.

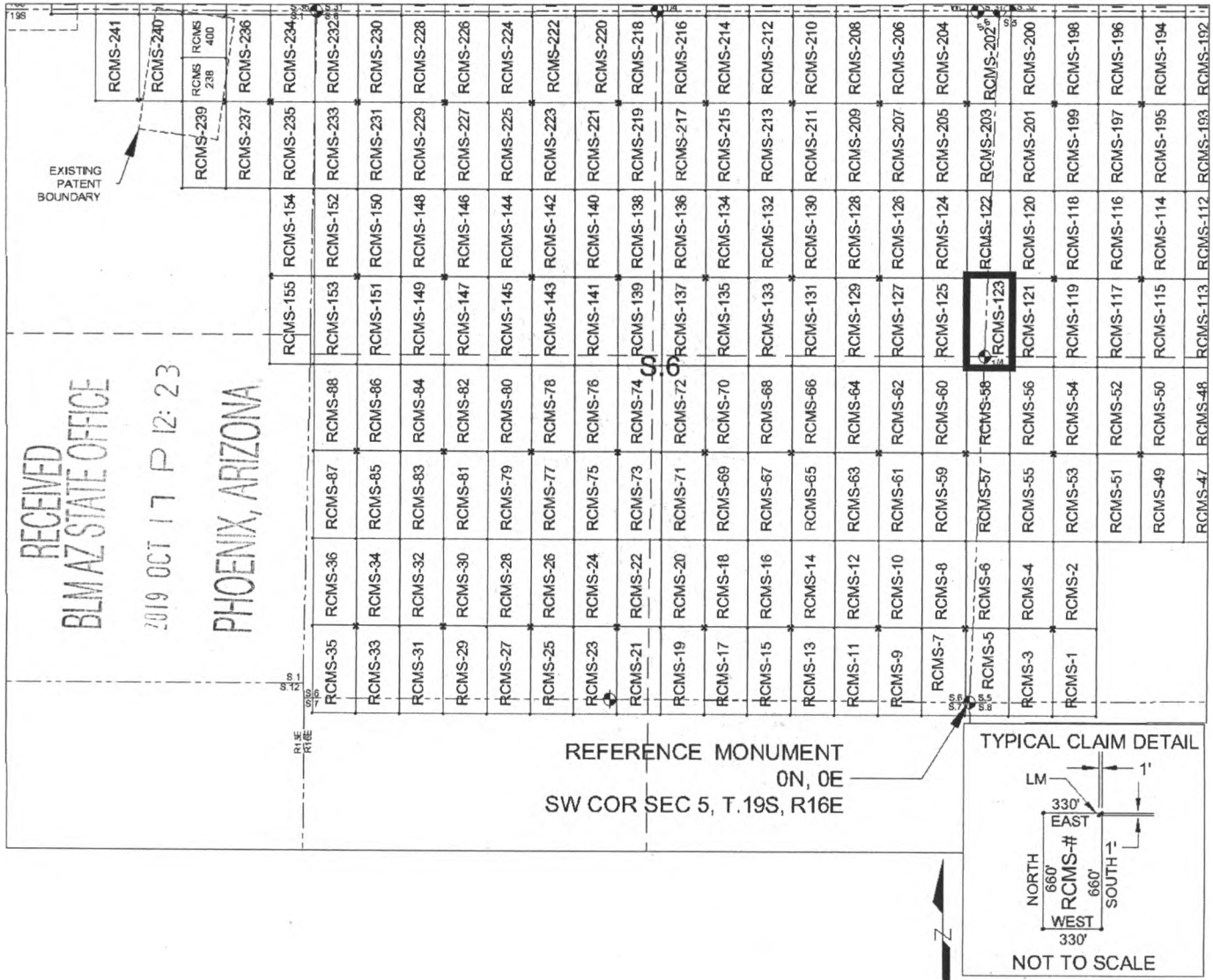
By: JOEL KARTCHNER
AGENT: Darling Geomatics

AMC 157339

When Filed Return To:
 Rosemont Copper Company
 5255 East Williams Circle
 Suite 1065
 Tucson, Arizona 85711

MILL SITE MAP

Mill Site (x) Placer ()



1. The above map depicts the RCMS-123 mill site claim, which is located in Section(s) 5 & 6, Township 19 SOUTH, Range 16 EAST, Gila & Salt River Meridian, Pima County, Arizona.
2. The type of corner and location monuments used are as follows: 2"X2"X5' WOOD POSTS.
3. The NORTHWEST CORNER of the claim is located 3200 feet North and 33 feet West from the Southwest Corner of Section 5, T19S, R16E, Gila & Salt River Meridian, Pima County, Arizona. The bearings of side lines are NORTH and SOUTH and the bearings of the end lines are EAST and WEST. Distances in feet between claim corners are 330 feet for end lines and 660 for side lines.

AMC 457339

When Filed Return To:
Rosemont Copper Company
5255 East Williams Circle
Suite 1065
Tucson, Arizona 85711

LOCATION NOTICE FOR MILL SITE CLAIM

NOTICE IS HEREBY GIVEN that the RCMS-124 mill site claim
has been located by:

Rosemont Copper Company
5255 East Williams Circle
Suite 1065
Tucson, Arizona 85711



The general course of this claim is SOUTH TO NORTH, and it is situated in the Rosemont Mining District in Pima County, Arizona. This claim is 660 feet in length and 330 feet in width, comprising approximately 5 acres. This claim is marked by five monuments, one at each corner and one at the location monument of each claim.

The location monument on which this notice is posted is situated within:

Section 6, Township 19 SOUTH, Range 16 EAST, Gila & Salt River Meridian, Pima County, Arizona and this claim encompasses portions of the following quarter section(s): THE NE 1/4 OF SECTION 6, T19S, R16E, Gila & Salt River Meridian, Pima County, Arizona.

The location monument is set inside the SOUTHEAST corner of the claim, approximately 1 foot WEST of the EAST line of the claim and 1 foot NORTH of the SOUTH line of the claim.

The locality of this claim with reference to some natural object or permanent monument and additional information (if any) concerning its locality are as follows:

The SOUTHEAST CORNER of the claim is located 3200 feet North and 33 feet West from the Southwest Corner of Section 5, T19S, R16E, Gila & Salt River Meridian, Pima County, Arizona.

The undersigned, as agent for and on behalf of the locator, claims the ground as described above and as set forth on the attached claim map. This mill site claim is not intended to encroach on any private fee property or federal land that is not open for location. This mill site claim has been located for the purpose of appropriating nonmineral land (if any) that may lie within the boundaries of the underlying lode claim(s). This mill site claim is not intended as an abandonment of the underlying lode claim(s).

DATED AND POSTED on the ground this 17th day of SEPT, 2019.

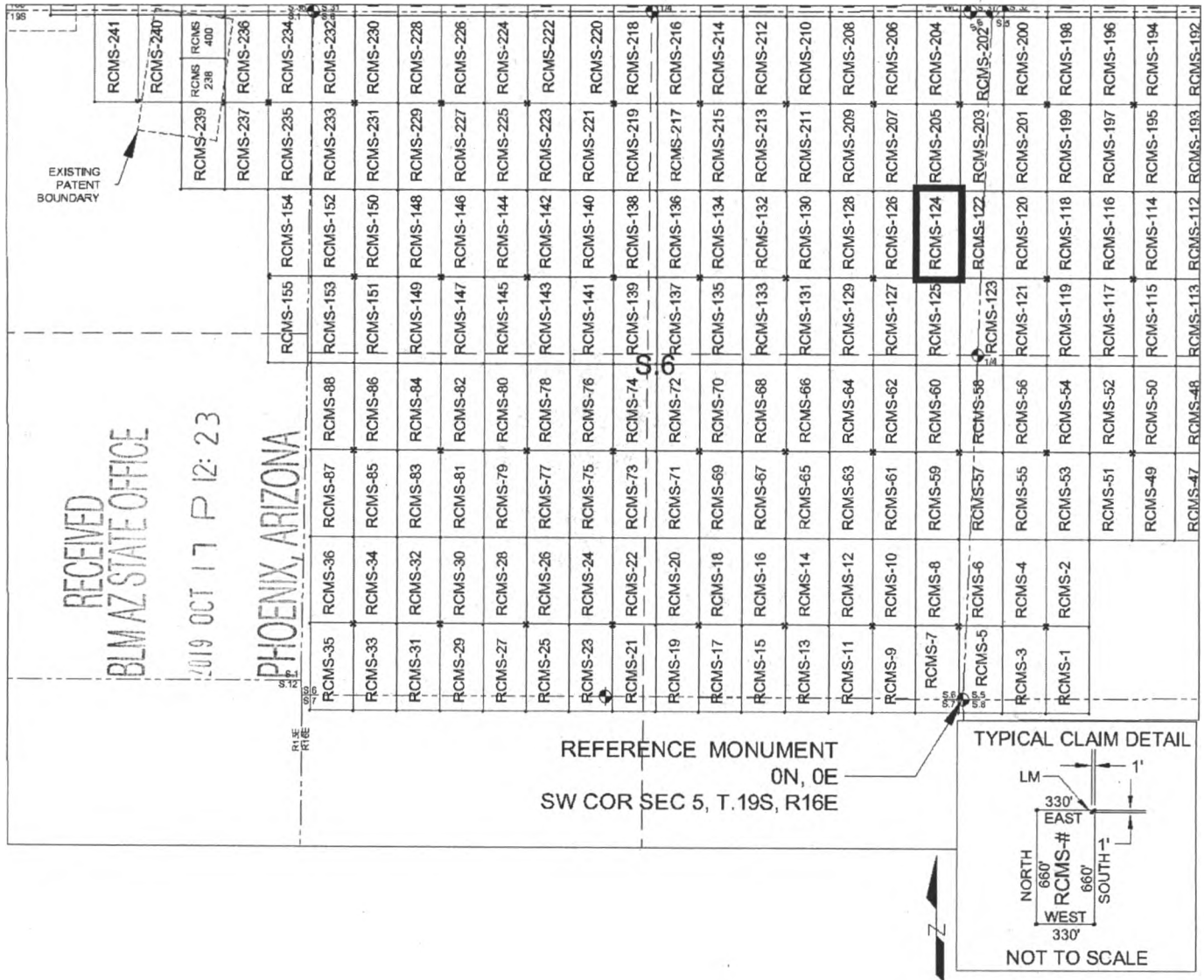
By: JOEL KARTCHNER
AGENT: Darling Geomatics

AMC 457340

When Filed Return To:
 Rosemont Copper Company
 5255 East Williams Circle
 Suite 1065
 Tucson, Arizona 85711

MILL SITE MAP

Mill Site (x) Placer ()



SCALE 1" = 1320 ft.

1. The above map depicts the RCMS-124 mill site claim, which is located in Section(s) 6, Township 19 SOUTH, Range 16 EAST, Gila & Salt River Meridian, Pima County, Arizona.
2. The type of corner and location monuments used are as follows: 2"X2"X5' WOOD POSTS.
3. The SOUTHEAST CORNER of the claim is located 3200 feet North and 33 feet West from the Southwest Corner of Section 5, T19S, R16E, Gila & Salt River Meridian, Pima County, Arizona. The bearings of side lines are NORTH and SOUTH and the bearings of the end lines are EAST and WEST. Distances in feet between claim corners are 330 feet for end lines and 660 for side lines.

AMC457340

When Filed Return To:
Rosemont Copper Company
5255 East Williams Circle
Suite 1065
Tucson, Arizona 85711

LOCATION NOTICE FOR MILL SITE CLAIM

NOTICE IS HEREBY GIVEN that the RCMS-125 mill site claim
has been located by:

Rosemont Copper Company
5255 East Williams Circle
Suite 1065
Tucson, Arizona 85711



The general course of this claim is NORTH TO SOUTH, and it is situated in the Rosemont Mining District in Pima County, Arizona. This claim is 660 feet in length and 330 feet in width, comprising approximately 5 acres. This claim is marked by five monuments, one at each corner and one at the location monument of each claim.

The location monument on which this notice is posted is situated within:
Section 6, Township 19 SOUTH, Range 16 EAST, Gila & Salt River Meridian, Pima County, Arizona and this claim encompasses portions of the following quarter section(s): THE NE 1/4 OF SECTION 6 & THE SE 1/4 OF SECTION 6, T19S, R16E, Gila & Salt River Meridian, Pima County, Arizona.

The location monument is set inside the NORTHEAST corner of the claim, approximately 1 foot WEST of the EAST line of the claim and 1 foot SOUTH of the NORTH line of the claim.

The locality of this claim with reference to some natural object or permanent monument and additional information (if any) concerning its locality are as follows:
The NORTHEAST CORNER of the claim is located 3200 feet North and 33 feet West from the Southwest Corner of Section 5, T19S, R16E, Gila & Salt River Meridian, Pima County, Arizona.

The undersigned, as agent for and on behalf of the locator, claims the ground as described above and as set forth on the attached claim map. This mill site claim is not intended to encroach on any private fee property or federal land that is not open for location. This mill site claim has been located for the purpose of appropriating nonmineral land (if any) that may lie within the boundaries of the underlying lode claim(s). This mill site claim is not intended as an abandonment of the underlying lode claim(s).

DATED AND POSTED on the ground this 17th day of SEPT, 2019.

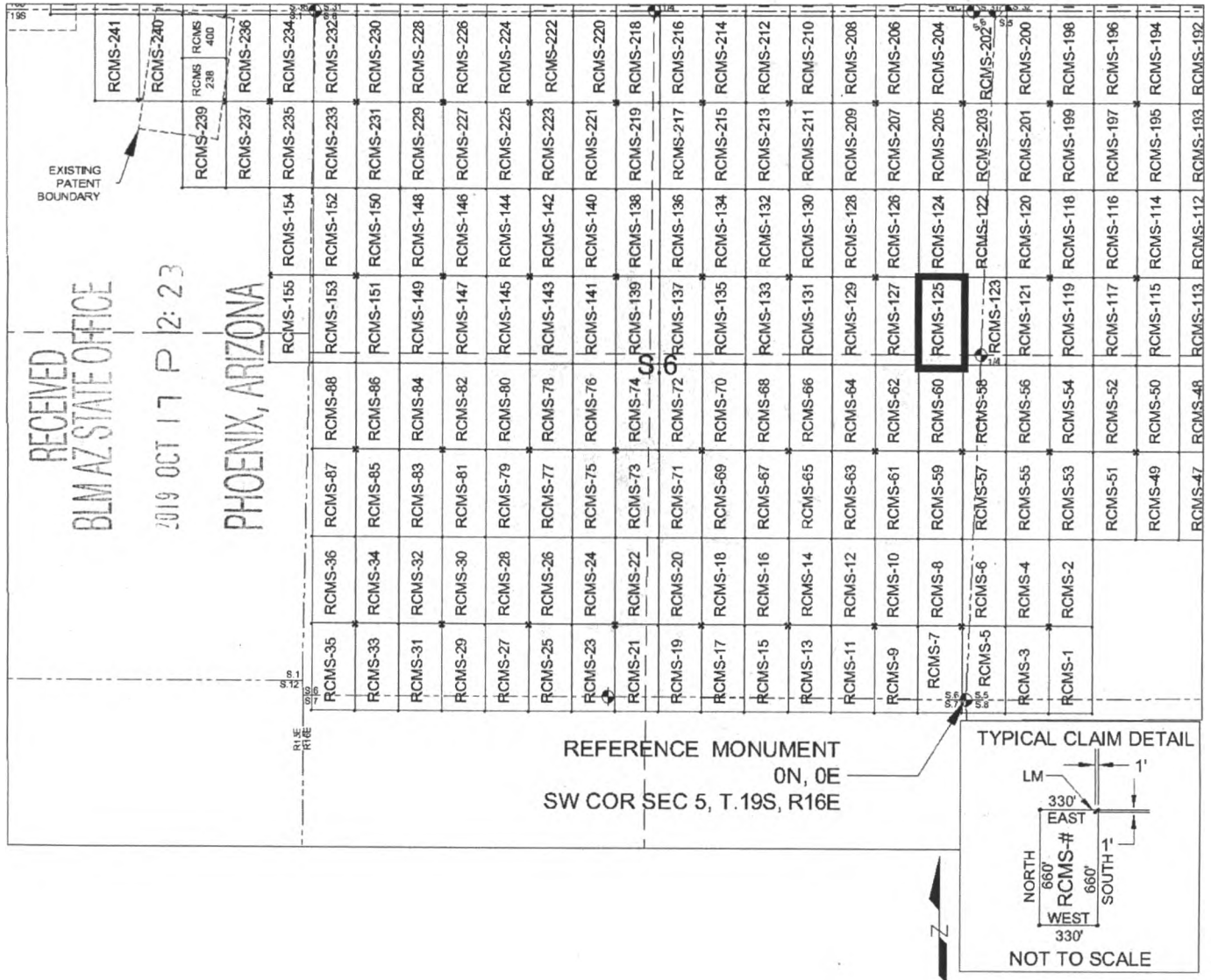
By: JOEL KARTCHUER
AGENT: Darling Geomatics

AMC 457341

When Filed Return To:
 Rosemont Copper Company
 5255 East Williams Circle
 Suite 1065
 Tucson, Arizona 85711

MILL SITE MAP

Mill Site (x) Placer ()



SCALE 1" = 1320 ft.

1. The above map depicts the RCMS-125 mill site claim, which is located in Section(s) 6, Township 19 SOUTH, Range 16 EAST, Gila & Salt River Meridian, Pima County, Arizona.
2. The type of corner and location monuments used are as follows: 2"X2"X5' WOOD POSTS.
3. The NORTHEAST CORNER of the claim is located 3200 feet North and 33 feet West from the Southwest Corner of Section 5, T19S, R16E, Gila & Salt River Meridian, Pima County, Arizona. The bearings of side lines are NORTH and SOUTH and the bearings of the end lines are EAST and WEST. Distances in feet between claim corners are 330 feet for end lines and 660 for side lines.

AMC 457341

When Filed Return To:
Rosemont Copper Company
5255 East Williams Circle
Suite 1065
Tucson, Arizona 85711

LOCATION NOTICE FOR MILL SITE CLAIM

NOTICE IS HEREBY GIVEN that the RCMS-126 mill site claim
has been located by:

Rosemont Copper Company
5255 East Williams Circle
Suite 1065
Tucson, Arizona 85711

RECEIVED
BLM AZ STATE OFFICE
2019 OCT 17 P 12:23
PHOENIX, ARIZONA

BLM
Date
Stamp

The general course of this claim is SOUTH TO NORTH, and it is situated in the Rosemont Mining District in Pima County, Arizona. This claim is 660 feet in length and 330 feet in width, comprising approximately 5 acres. This claim is marked by five monuments, one at each corner and one at the location monument of each claim.

The location monument on which this notice is posted is situated within:

Section 6, Township 19 SOUTH, Range 16 EAST, Gila & Salt River Meridian, Pima County, Arizona and this claim encompasses portions of the following quarter section(s): THE NE 1/4 OF SECTION 6, T19S, R16E, Gila & Salt River Meridian, Pima County, Arizona.

The location monument is set inside the SOUTHWEST corner of the claim, approximately 1 foot EAST of the WEST line of the claim and 1 foot NORTH of the SOUTH line of the claim.

The locality of this claim with reference to some natural object or permanent monument and additional information (if any) concerning its locality are as follows:

The SOUTHWEST CORNER of the claim is located 3200 feet North and 693 feet West from the Southwest Corner of Section 5, T19S, R16E, Gila & Salt River Meridian, Pima County, Arizona.

The undersigned, as agent for and on behalf of the locator, claims the ground as described above and as set forth on the attached claim map. This mill site claim is not intended to encroach on any private fee property or federal land that is not open for location. This mill site claim has been located for the purpose of appropriating nonmineral land (if any) that may lie within the boundaries of the underlying lode claim(s). This mill site claim is not intended as an abandonment of the underlying lode claim(s).

DATED AND POSTED on the ground this 17th day of SEPT, 2019.

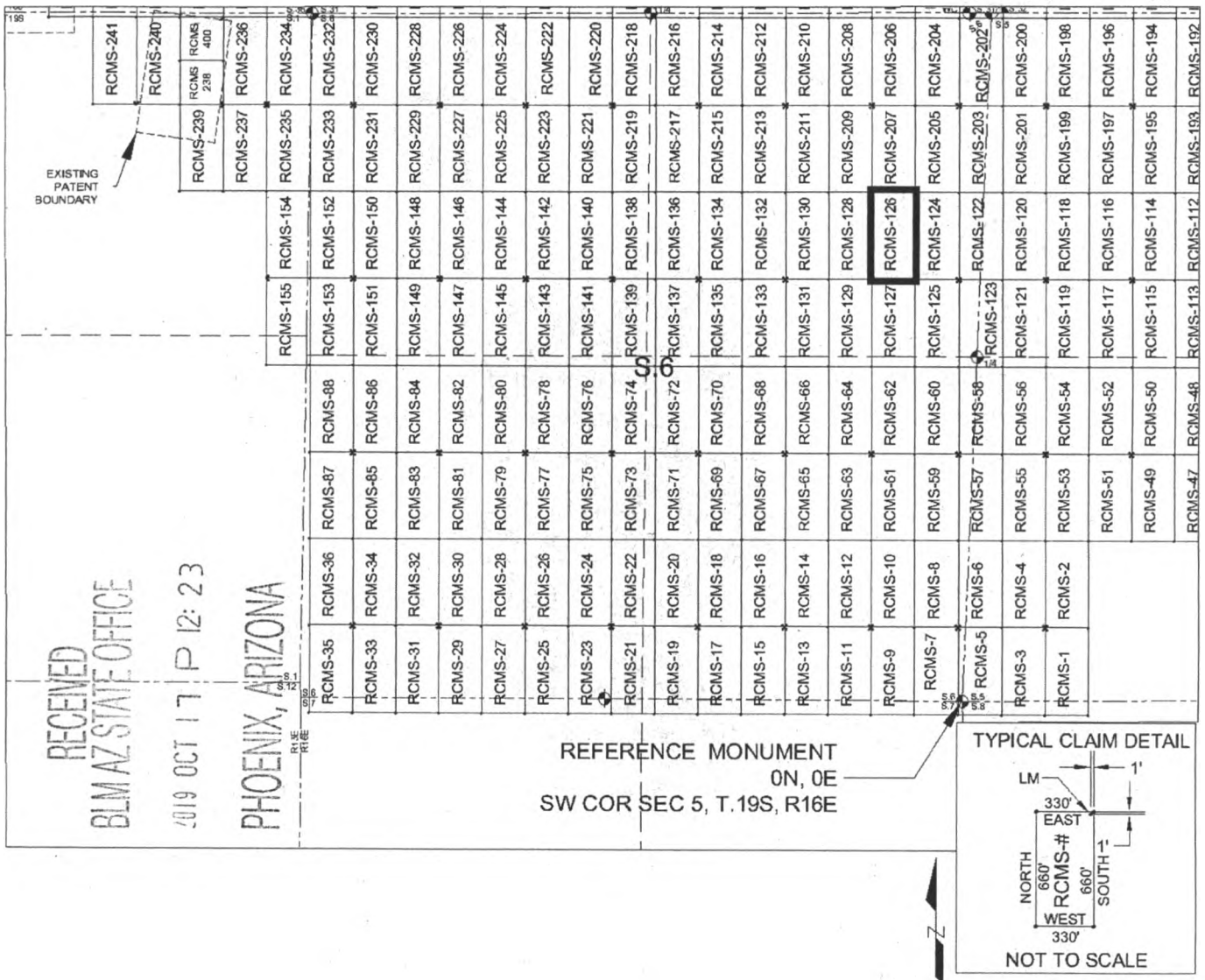
By: JOEL KARTCHNER
AGENT: Darling Geomatics

AMC 457342

When Filed Return To:
 Rosemont Copper Company
 5255 East Williams Circle
 Suite 1065
 Tucson, Arizona 85711

MILL SITE MAP

Mill Site (x) Placer ()



1. The above map depicts the RCMS-126 mill site claim, which is located in Section(s) 6, Township 19 SOUTH, Range 16 EAST, Gila & Salt River Meridian, Pima County, Arizona.
2. The type of corner and location monuments used are as follows: 2"X2"X5' WOOD POSTS.
3. The SOUTHWEST CORNER of the claim is located 3200 feet North and 693 feet West from the Southwest Corner of Section 5, T19S, R16E, Gila & Salt River Meridian, Pima County, Arizona. The bearings of side lines are NORTH and SOUTH and the bearings of the end lines are EAST and WEST. Distances in feet between claim corners are 330 feet for end lines and 660 for side lines.

ANCH57342

When Filed Return To:
Rosemont Copper Company
5255 East Williams Circle
Suite 1065
Tucson, Arizona 85711

LOCATION NOTICE FOR MILL SITE CLAIM

NOTICE IS HEREBY GIVEN that the RCMS-127 mill site claim
has been located by:

Rosemont Copper Company
5255 East Williams Circle
Suite 1065
Tucson, Arizona 85711

BLM Date Stamp	RECEIVED BLM AZ STATE OFFICE 2019 OCT 17 P 12:23 PHOENIX, ARIZONA
----------------------	--

The general course of this claim is NORTH TO SOUTH, and it is situated in the Rosemont Mining District in Pima County, Arizona. This claim is 660 feet in length and 330 feet in width, comprising approximately 5 acres. This claim is marked by five monuments, one at each corner and one at the location monument of each claim.

The location monument on which this notice is posted is situated within:

Section 6, Township 19 SOUTH, Range 16 EAST, Gila & Salt River Meridian, Pima County, Arizona and this claim encompasses portions of the following quarter section(s): THE NE 1/4 OF SECTION 6 & THE SE 1/4 OF SECTION 6, T19S, R16E, Gila & Salt River Meridian, Pima County, Arizona.

The location monument is set inside the NORTHWEST corner of the claim, approximately 1 foot EAST of the WEST line of the claim and 1 foot SOUTH of the NORTH line of the claim.

The locality of this claim with reference to some natural object or permanent monument and additional information (if any) concerning its locality are as follows:

The NORTHWEST CORNER of the claim is located 3200 feet North and 693 feet West from the Southwest Corner of Section 5, T19S, R16E, Gila & Salt River Meridian, Pima County, Arizona.

The undersigned, as agent for and on behalf of the locator, claims the ground as described above and as set forth on the attached claim map. This mill site claim is not intended to encroach on any private fee property or federal land that is not open for location. This mill site claim has been located for the purpose of appropriating nonmineral land (if any) that may lie within the boundaries of the underlying lode claim(s). This mill site claim is not intended as an abandonment of the underlying lode claim(s).

DATED AND POSTED on the ground this 17th day of SEPT, 2019.

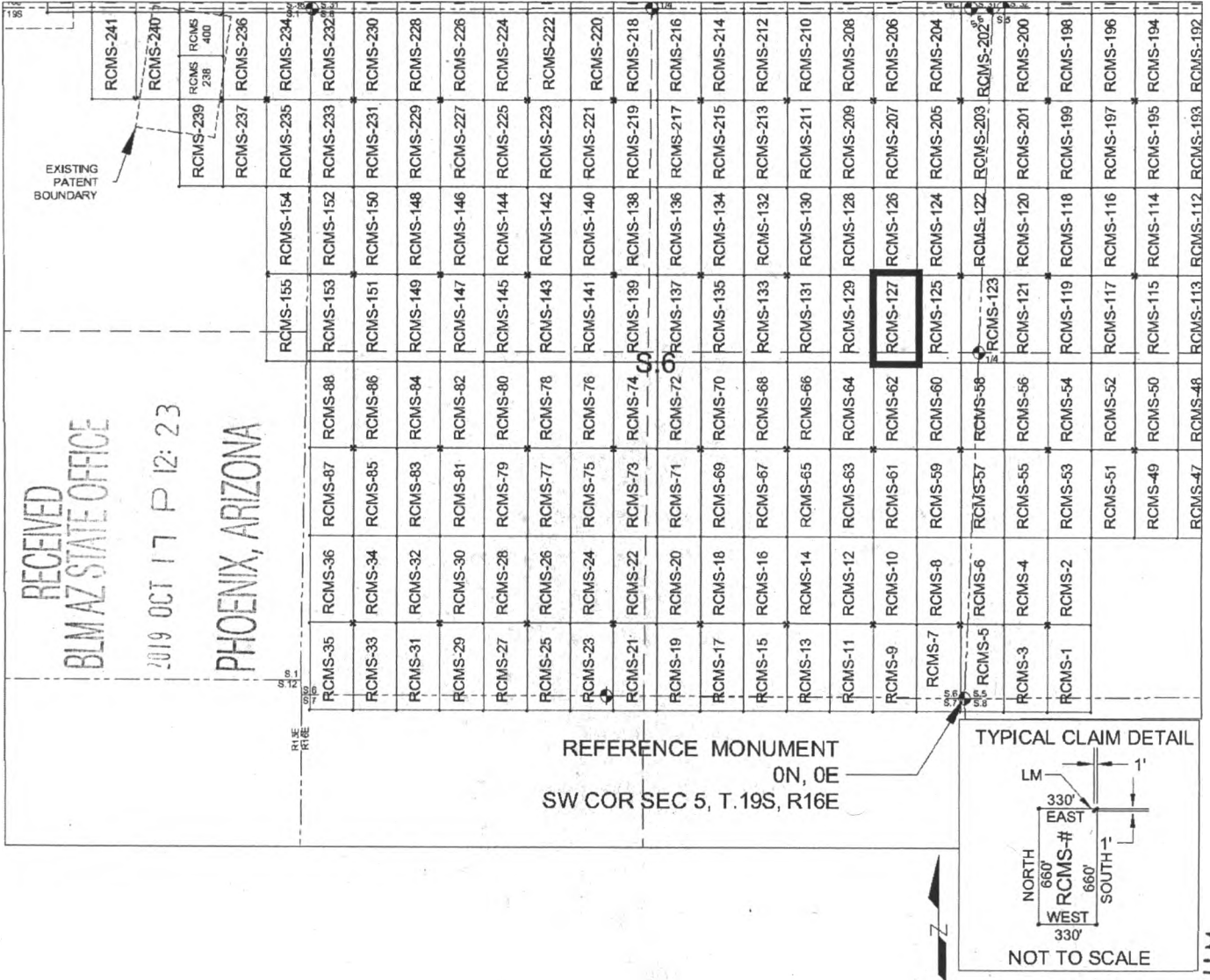
By: JOEL KARTCHNER
AGENT: Darling Geomatics

AM 6457343

When Filed Return To:
 Rosemont Copper Company
 5255 East Williams Circle
 Suite 1065
 Tucson, Arizona 85711

MILL SITE MAP

Mill Site (x) Placer ()



SCALE 1" = 1320 ft.

1. The above map depicts the RCMS-127 mill site claim, which is located in Section(s) 6, Township 19 SOUTH, Range 16 EAST, Gila & Salt River Meridian, Pima County, Arizona.
2. The type of corner and location monuments used are as follows: 2"X2"X5' WOOD POSTS.
3. The NORTHWEST CORNER of the claim is located 3200 feet North and 693 feet West from the Southwest Corner of Section 5, T19S, R16E, Gila & Salt River Meridian, Pima County, Arizona. The bearings of side lines are NORTH and SOUTH and the bearings of the end lines are EAST and WEST. Distances in feet between claim corners are 330 feet for end lines and 660 for side lines.

AMC 457343

When Filed Return To:
Rosemont Copper Company
5255 East Williams Circle
Suite 1065
Tucson, Arizona 85711

LOCATION NOTICE FOR MILL SITE CLAIM

NOTICE IS HEREBY GIVEN that the RCMS-128 mill site claim
has been located by:

Rosemont Copper Company
5255 East Williams Circle
Suite 1065
Tucson, Arizona 85711

BLM
Date
Stamp

RECEIVED
BLM AZ STATE OFFICE
2019 OCT 17 P 12:23
PHOENIX, ARIZONA

The general course of this claim is SOUTH TO NORTH, and it is situated in the Rosemont Mining District in Pima County, Arizona. This claim is 660 feet in length and 330 feet in width, comprising approximately 5 acres. This claim is marked by five monuments, one at each corner and one at the location monument of each claim.

The location monument on which this notice is posted is situated within:

Section 6, Township 19 SOUTH, Range 16 EAST, Gila & Salt River Meridian, Pima County, Arizona and this claim encompasses portions of the following quarter section(s): THE NE 1/4 OF SECTION 6, T19S, R16E, Gila & Salt River Meridian, Pima County, Arizona.

The location monument is set inside the SOUTHEAST corner of the claim, approximately 1 foot WEST of the EAST line of the claim and 1 foot NORTH of the SOUTH line of the claim.

The locality of this claim with reference to some natural object or permanent monument and additional information (if any) concerning its locality are as follows:

The SOUTHEAST CORNER of the claim is located 3200 feet North and 693 feet West from the Southwest Corner of Section 5, T19S, R16E, Gila & Salt River Meridian, Pima County, Arizona.

The undersigned, as agent for and on behalf of the locator, claims the ground as described above and as set forth on the attached claim map. This mill site claim is not intended to encroach on any private fee property or federal land that is not open for location. This mill site claim has been located for the purpose of appropriating nonmineral land (if any) that may lie within the boundaries of the underlying lode claim(s). This mill site claim is not intended as an abandonment of the underlying lode claim(s).

DATED AND POSTED on the ground this 17th day of SEPT, 2019.

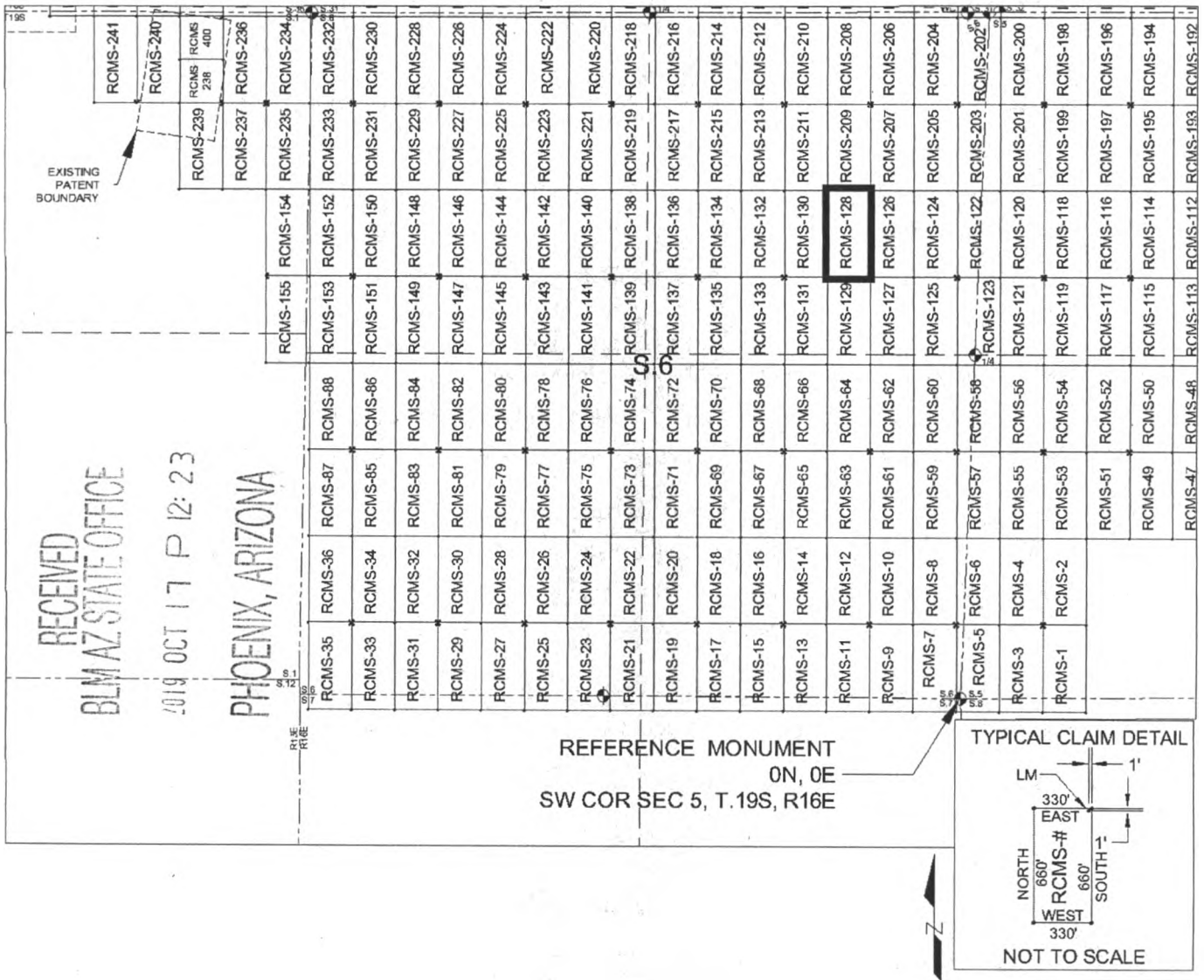
By: JOEL KARTCHNER
AGENT: Darling Geomatics

AMC457344

When Filed Return To:
 Rosemont Copper Company
 5255 East Williams Circle
 Suite 1065
 Tucson, Arizona 85711

MILL SITE MAP

Mill Site (x) Placer ()



SCALE 1" = 1320 ft.

1. The above map depicts the RCMS-128 mill site claim, which is located in Section(s) 6, Township 19 SOUTH, Range 16 EAST, Gila & Salt River Meridian, Pima County, Arizona.
2. The type of corner and location monuments used are as follows: 2"X2"X5' WOOD POSTS.
3. The SOUTHEAST CORNER of the claim is located 3200 feet North and 693 feet West from the Southwest Corner of Section 5, T19S, R16E, Gila & Salt River Meridian, Pima County, Arizona. The bearings of side lines are NORTH and SOUTH and the bearings of the end lines are EAST and WEST. Distances in feet between claim corners are 330 feet for end lines and 660 for side lines.


AMC 457344

When Filed Return To:
Rosemont Copper Company
5255 East Williams Circle
Suite 1065
Tucson, Arizona 85711

LOCATION NOTICE FOR MILL SITE CLAIM

NOTICE IS HEREBY GIVEN that the RCMS-129 mill site claim
has been located by:

Rosemont Copper Company
5255 East Williams Circle
Suite 1065
Tucson, Arizona 85711



The general course of this claim is NORTH TO SOUTH, and it is situated in the Rosemont Mining District in Pima County, Arizona. This claim is 660 feet in length and 330 feet in width, comprising approximately 5 acres. This claim is marked by five monuments, one at each corner and one at the location monument of each claim.

The location monument on which this notice is posted is situated within:

Section 6, Township 19 SOUTH, Range 16 EAST, Gila & Salt River Meridian, Pima County, Arizona and this claim encompasses portions of the following quarter section(s): THE NE 1/4 OF SECTION 6 & THE SE 1/4 OF SECTION 6, T19S, R16E, Gila & Salt River Meridian, Pima County, Arizona.

The location monument is set inside the NORTHEAST corner of the claim, approximately 1 foot WEST of the EAST line of the claim and 1 foot SOUTH of the NORTH line of the claim.

The locality of this claim with reference to some natural object or permanent monument and additional information (if any) concerning its locality are as follows:

The NORTHEAST CORNER of the claim is located 3200 feet North and 693 feet West from the Southwest Corner of Section 5, T19S, R16E, Gila & Salt River Meridian, Pima County, Arizona.

The undersigned, as agent for and on behalf of the locator, claims the ground as described above and as set forth on the attached claim map. This mill site claim is not intended to encroach on any private fee property or federal land that is not open for location. This mill site claim has been located for the purpose of appropriating nonmineral land (if any) that may lie within the boundaries of the underlying lode claim(s). This mill site claim is not intended as an abandonment of the underlying lode claim(s).

DATED AND POSTED on the ground this 17th day of SEPT, 2019.

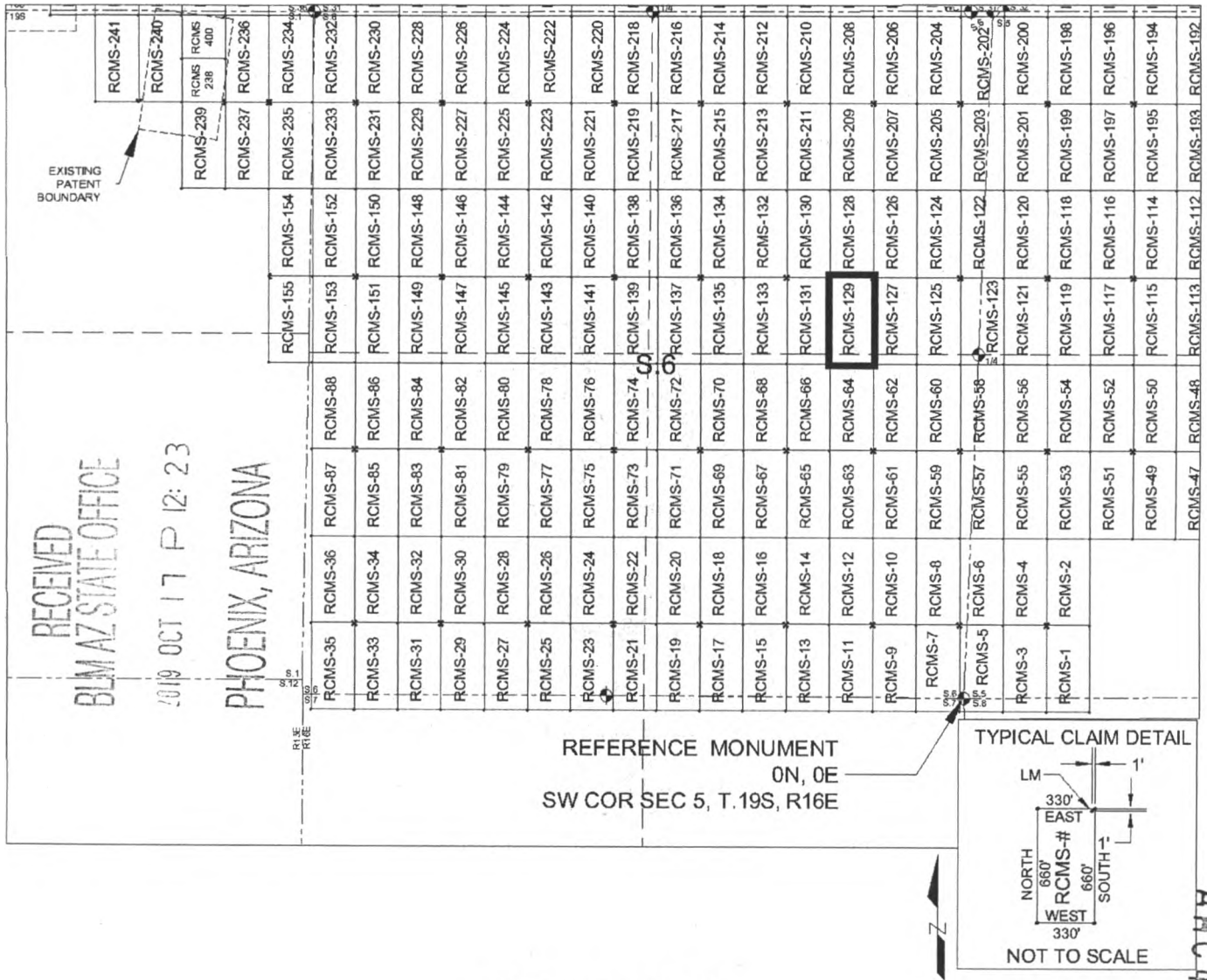
By: JOEL KARTCHNER
AGENT: Darling Geomatics

AMC457345

When Filed Return To:
 Rosemont Copper Company
 5255 East Williams Circle
 Suite 1065
 Tucson, Arizona 85711

MILL SITE MAP

Mill Site (x) Placer ()



SCALE 1" = 1320 ft.

1. The above map depicts the RCMS-129 mill site claim, which is located in Section(s) 6, Township 19 SOUTH, Range 16 EAST, Gila & Salt River Meridian, Pima County, Arizona.
2. The type of corner and location monuments used are as follows: 2"X2"X5' WOOD POSTS.
3. The NORTHEAST CORNER of the claim is located 3200 feet North and 693 feet West from the Southwest Corner of Section 5, T.19S, R16E, Gila & Salt River Meridian, Pima County, Arizona. The bearings of side lines are NORTH and SOUTH and the bearings of the end lines are EAST and WEST. Distances in feet between claim corners are 330 feet for end lines and 660 for side lines.

ANCL 57345

When Filed Return To:
Rosemont Copper Company
5255 East Williams Circle
Suite 1065
Tucson, Arizona 85711

LOCATION NOTICE FOR MILL SITE CLAIM

NOTICE IS HEREBY GIVEN that the RCMS-130 mill site claim
has been located by:

Rosemont Copper Company
5255 East Williams Circle
Suite 1065
Tucson, Arizona 85711

RECEIVED
BLM AZ STATE OFFICE
2019 OCT 17 P 12:23
PHOENIX, ARIZONA

BLM
Date
Stamp

The general course of this claim is SOUTH TO NORTH, and it is situated in the Rosemont Mining District in Pima County, Arizona. This claim is 660 feet in length and 330 feet in width, comprising approximately 5 acres. This claim is marked by five monuments, one at each corner and one at the location monument of each claim.

The location monument on which this notice is posted is situated within:

Section 6, Township 19 SOUTH, Range 16 EAST, Gila & Salt River Meridian, Pima County, Arizona and this claim encompasses portions of the following quarter section(s): THE NE 1/4 OF SECTION 6, T19S, R16E, Gila & Salt River Meridian, Pima County, Arizona.

The location monument is set inside the SOUTHWEST corner of the claim, approximately 1 foot EAST of the WEST line of the claim and 1 foot NORTH of the SOUTH line of the claim.

The locality of this claim with reference to some natural object or permanent monument and additional information (if any) concerning its locality are as follows:

The SOUTHWEST CORNER of the claim is located 3200 feet North and 1353 feet West from the Southwest Corner of Section 5, T19S, R16E, Gila & Salt River Meridian, Pima County, Arizona.

The undersigned, as agent for and on behalf of the locator, claims the ground as described above and as set forth on the attached claim map. This mill site claim is not intended to encroach on any private fee property or federal land that is not open for location. This mill site claim has been located for the purpose of appropriating nonmineral land (if any) that may lie within the boundaries of the underlying lode claim(s). This mill site claim is not intended as an abandonment of the underlying lode claim(s).

DATED AND POSTED on the ground this 17th day of SEPT, 2019.

By: JOEL KARTCHNER
AGENT: Darling Geomatics

AMC 157 246

When Filed Return To:
 Rosemont Copper Company
 5255 East Williams Circle
 Suite 1065
 Tucson, Arizona 85711

MILL SITE MAP

Mill Site (x) Placer ()



SCALE 1" = 1320 ft.

1. The above map depicts the RCMS-130 mill site claim, which is located in Section(s) 6, Township 19 SOUTH, Range 16 EAST, Gila & Salt River Meridian, Pima County, Arizona.
2. The type of corner and location monuments used are as follows: 2"X2"X5' WOOD POSTS.
3. The SOUTHWEST CORNER of the claim is located 3200 feet North and 1353 feet West from the Southwest Corner of Section 5, T19S, R16E, Gila & Salt River Meridian, Pima County, Arizona. The bearings of side lines are NORTH and SOUTH and the bearings of the end lines are EAST and WEST. Distances in feet between claim corners are 330 feet for end lines and 660 for side lines.

MCG 457346

When Filed Return To:
Rosemont Copper Company
5255 East Williams Circle
Suite 1065
Tucson, Arizona 85711

LOCATION NOTICE FOR MILL SITE CLAIM

NOTICE IS HEREBY GIVEN that the RCMS-131 mill site claim
has been located by:

Rosemont Copper Company
5255 East Williams Circle
Suite 1065
Tucson, Arizona 85711



The general course of this claim is NORTH TO SOUTH, and it is situated in the Rosemont Mining District in Pima County, Arizona. This claim is 660 feet in length and 330 feet in width, comprising approximately 5 acres. This claim is marked by five monuments, one at each corner and one at the location monument of each claim.

The location monument on which this notice is posted is situated within:

Section 6, Township 19 SOUTH, Range 16 EAST, Gila & Salt River Meridian, Pima County, Arizona and this claim encompasses portions of the following quarter section(s): THE NE 1/4 OF SECTION 6 & THE SE 1/4 OF SECTION 6, T19S, R16E, Gila & Salt River Meridian, Pima County, Arizona.


The location monument is set inside the NORTHWEST corner of the claim, approximately 1 foot EAST of the WEST line of the claim and 1 foot SOUTH of the NORTH line of the claim.

The locality of this claim with reference to some natural object or permanent monument and additional information (if any) concerning its locality are as follows:

The NORTHWEST CORNER of the claim is located 3200 feet North and 1353 feet West from the Southwest Corner of Section 5, T19S, R16E, Gila & Salt River Meridian, Pima County, Arizona.

The undersigned, as agent for and on behalf of the locator, claims the ground as described above and as set forth on the attached claim map. This mill site claim is not intended to encroach on any private fee property or federal land that is not open for location. This mill site claim has been located for the purpose of appropriating nonmineral land (if any) that may lie within the boundaries of the underlying lode claim(s). This mill site claim is not intended as an abandonment of the underlying lode claim(s).

DATED AND POSTED on the ground this 17th day of SEPT, 2019.

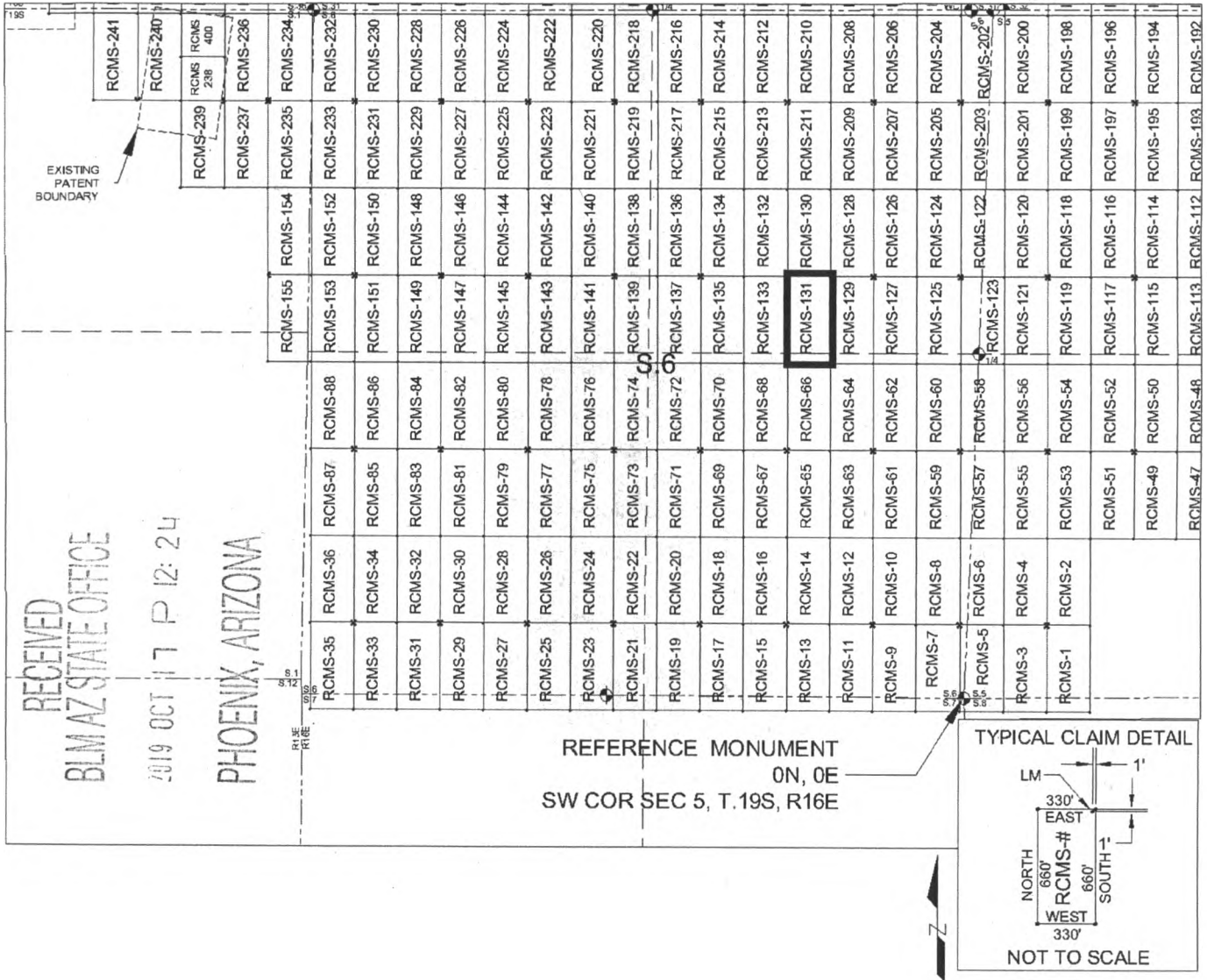
By: JOEL KARTCHNER 
AGENT: Darling Geomatics

AMC457347

When Filed Return To:
 Rosemont Copper Company
 5255 East Williams Circle
 Suite 1065
 Tucson, Arizona 85711

MILL SITE MAP

Mill Site (x) Placer ()



SCALE 1" = 1320 ft.

1. The above map depicts the RCMS-131 mill site claim, which is located in Section(s) 6, Township 19 SOUTH, Range 16 EAST, Gila & Salt River Meridian, Pima County, Arizona.
2. The type of corner and location monuments used are as follows: 2"X2"X5' WOOD POSTS.
3. The NORTHWEST CORNER of the claim is located 3200 feet North and 1353 feet West from the Southwest Corner of Section 5, T19S, R16E, Gila & Salt River Meridian, Pima County, Arizona. The bearings of side lines are NORTH and SOUTH and the bearings of the end lines are EAST and WEST. Distances in feet between claim corners are 330 feet for end lines and 660 for side lines.

AMC457347

When Filed Return To:
Rosemont Copper Company
5255 East Williams Circle
Suite 1065
Tucson, Arizona 85711

LOCATION NOTICE FOR MILL SITE CLAIM

NOTICE IS HEREBY GIVEN that the RCMS-132 mill site claim
has been located by:

Rosemont Copper Company
5255 East Williams Circle
Suite 1065
Tucson, Arizona 85711

RECEIVED
BLM AZ STATE OFFICE
2019 OCT 17 P 12:24
PHOENIX, ARIZONA

BLM
Date
Stamp

The general course of this claim is SOUTH TO NORTH, and it is situated in the Rosemont Mining District in Pima County, Arizona. This claim is 660 feet in length and 330 feet in width, comprising approximately 5 acres. This claim is marked by five monuments, one at each corner and one at the location monument of each claim.

The location monument on which this notice is posted is situated within:
Section 6, Township 19 SOUTH, Range 16 EAST, Gila & Salt River Meridian, Pima County, Arizona and this claim encompasses portions of the following quarter section(s): THE NE 1/4 OF SECTION 6, T19S, R16E, Gila & Salt River Meridian, Pima County, Arizona.

The location monument is set inside the SOUTHEAST corner of the claim, approximately 1 foot WEST of the EAST line of the claim and 1 foot NORTH of the SOUTH line of the claim.

The locality of this claim with reference to some natural object or permanent monument and additional information (if any) concerning its locality are as follows:

The SOUTHEAST CORNER of the claim is located 3200 feet North and 1353 feet West from the Southwest Corner of Section 5, T19S, R16E, Gila & Salt River Meridian, Pima County, Arizona.

The undersigned, as agent for and on behalf of the locator, claims the ground as described above and as set forth on the attached claim map. This mill site claim is not intended to encroach on any private fee property or federal land that is not open for location. This mill site claim has been located for the purpose of appropriating nonmineral land (if any) that may lie within the boundaries of the underlying lode claim(s). This mill site claim is not intended as an abandonment of the underlying lode claim(s).

DATED AND POSTED on the ground this 17th day of SEPT, 2019.

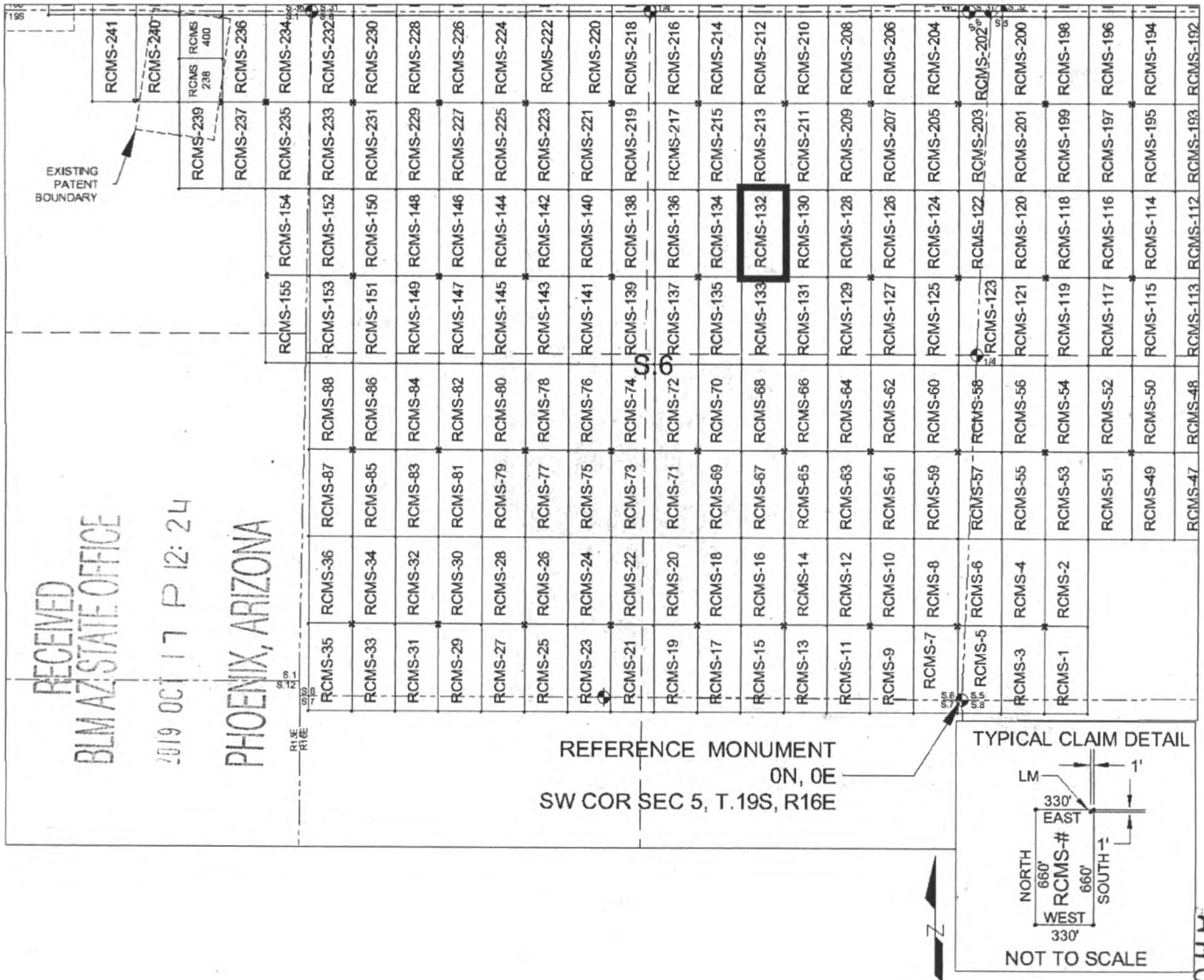
By: JOEL KARTCHNER
AGENT: Darling Geomatics

AMC 4573-18

When Filed Return To:
 Rosemont Copper Company
 5255 East Williams Circle
 Suite 1065
 Tucson, Arizona 85711

MILL SITE MAP

Mill Site (x) Placer ()



SCALE 1" = 1320 ft.

1. The above map depicts the RCMS-132 mill site claim, which is located in Section(s) 6, Township 19 SOUTH, Range 16 EAST, Gila & Salt River Meridian, Pima County, Arizona.
2. The type of corner and location monuments used are as follows: 2"X2"X5' WOOD POSTS.
3. The SOUTHEAST CORNER of the claim is located 3200 feet North and 1353 feet West from the Southwest Corner of Section 5, T19S, R16E, Gila & Salt River Meridian, Pima County, Arizona. The bearings of side lines are NORTH and SOUTH and the bearings of the end lines are EAST and WEST. Distances in feet between claim corners are 330 feet for end lines and 660 for side lines.

When Filed Return To:
Rosemont Copper Company
5255 East Williams Circle
Suite 1065
Tucson, Arizona 85711

LOCATION NOTICE FOR MILL SITE CLAIM

NOTICE IS HEREBY GIVEN that the RCMS-133 mill site claim
has been located by:

Rosemont Copper Company
5255 East Williams Circle
Suite 1065
Tucson, Arizona 85711

BLM Date Stamp	RECEIVED BLM AZ STATE OFFICE 2019 OCT 17 P 12:24 PHOENIX, ARIZONA
----------------------	--

The general course of this claim is NORTH TO SOUTH, and it is situated in the Rosemont Mining District in Pima County, Arizona. This claim is 660 feet in length and 330 feet in width, comprising approximately 5 acres. This claim is marked by five monuments, one at each corner and one at the location monument of each claim.

The location monument on which this notice is posted is situated within:

Section 6, Township 19 SOUTH, Range 16 EAST, Gila & Salt River Meridian, Pima County, Arizona and this claim encompasses portions of the following quarter section(s): THE NE 1/4 OF SECTION 6 & THE SE 1/4 OF SECTION 6, T19S, R16E, Gila & Salt River Meridian, Pima County, Arizona.

The location monument is set inside the NORTHEAST corner of the claim, approximately 1 foot WEST of the EAST line of the claim and 1 foot SOUTH of the NORTH line of the claim.

The locality of this claim with reference to some natural object or permanent monument and additional information (if any) concerning its locality are as follows:

The NORTHEAST CORNER of the claim is located 3200 feet North and 1353 feet West from the Southwest Corner Section 5, T19S, R16E, Gila & Salt River Meridian, Pima County, Arizona.

The undersigned, as agent for and on behalf of the locator, claims the ground as described above and as set forth on the attached claim map. This mill site claim is not intended to encroach on any private fee property or federal land that is not open for location. This mill site claim has been located for the purpose of appropriating nonmineral land (if any) that may lie within the boundaries of the underlying lode claim(s). This mill site claim is not intended as an abandonment of the underlying lode claim(s).

DATED AND POSTED on the ground this 17th day of SEPT, 2019.

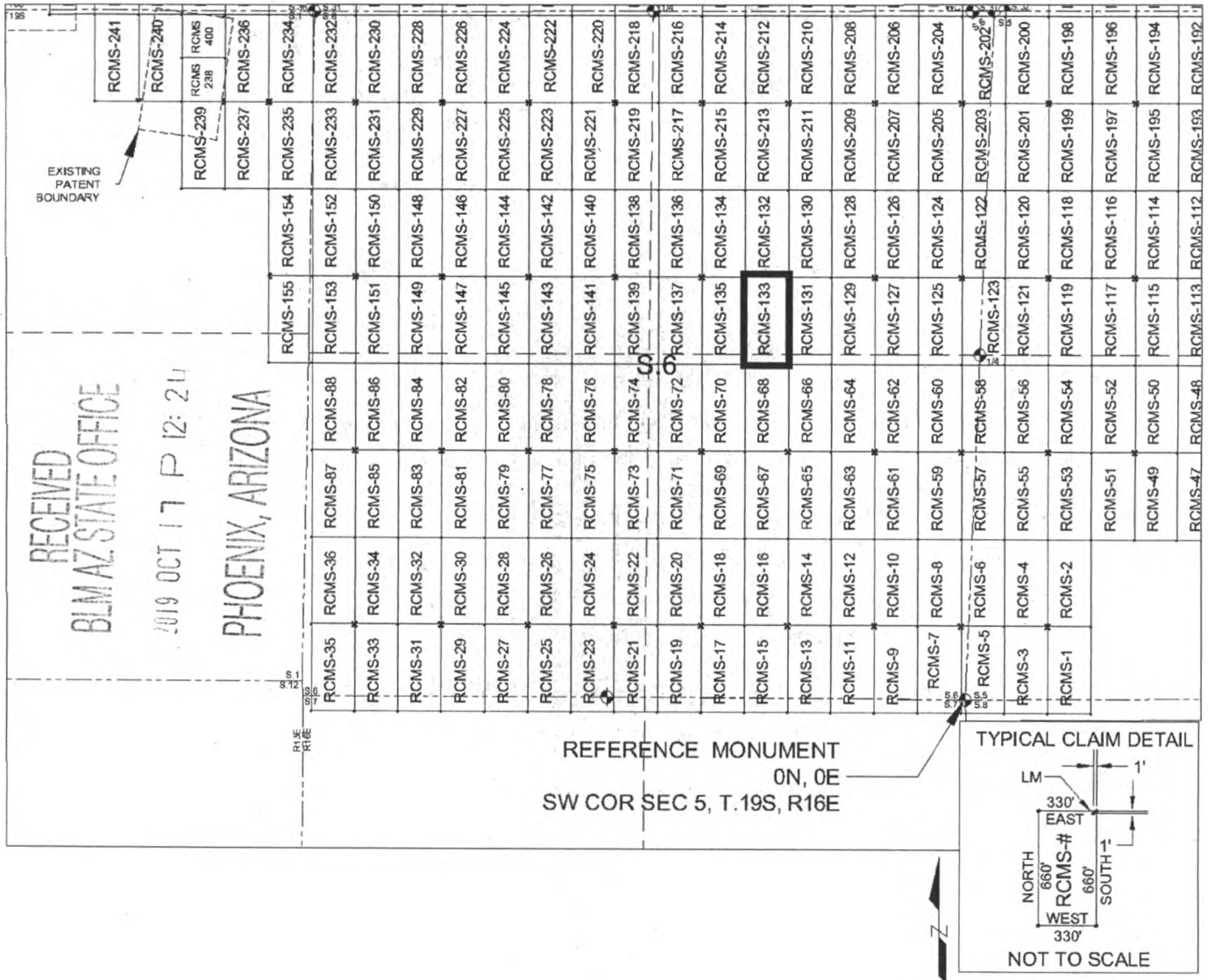
By: JOEL KARTCHNER
AGENT: Darling Geomatics

ADM C 4 5 7 9 1 9

When Filed Return To:
 Rosemont Copper Company
 5255 East Williams Circle
 Suite 1065
 Tucson, Arizona 85711

MILL SITE MAP

Mill Site (x) Placer ()



SCALE 1" = 1320 ft.

1. The above map depicts the RCMS-133 mill site claim, which is located in Section(s) 6, Township 19 SOUTH, Range 16 EAST, Gila & Salt River Meridian, Pima County, Arizona.
2. The type of corner and location monuments used are as follows: 2"X2"X5' WOOD POSTS.
3. The NORTHEAST CORNER of the claim is located 3200 feet North and 1353 feet West from the Southwest Corner of Section 5, T19S, R16E, Gila & Salt River Meridian, Pima County, Arizona. The bearings of side lines are NORTH and SOUTH and the bearings of the end lines are EAST and WEST. Distances in feet between claim corners are 330 feet for end lines and 660 for side lines.

AMC 457349

When Filed Return To:
Rosemont Copper Company
5255 East Williams Circle
Suite 1065
Tucson, Arizona 85711

LOCATION NOTICE FOR MILL SITE CLAIM

NOTICE IS HEREBY GIVEN that the RCMS-134 mill site claim
has been located by:

Rosemont Copper Company
5255 East Williams Circle
Suite 1065
Tucson, Arizona 85711

RECEIVED
BLM AZ STATE OFFICE
2019 OCT 17 P 12:24
PHOENIX, ARIZONA

BLM
Date
Stamp

The general course of this claim is SOUTH TO NORTH, and it is situated in the Rosemont Mining District in Pima County, Arizona. This claim is 660 feet in length and 330 feet in width, comprising approximately 5 acres. This claim is marked by five monuments, one at each corner and one at the location monument of each claim.

The location monument on which this notice is posted is situated within:

Section 6, Township 19 SOUTH, Range 16 EAST, Gila & Salt River Meridian, Pima County, Arizona and this claim encompasses portions of the following quarter section(s): THE NE 1/4 OF SECTION 6, T19S, R16E, Gila & Salt River Meridian, Pima County, Arizona.

The location monument is set inside the SOUTHWEST corner of the claim, approximately 1 foot EAST of the WEST line of the claim and 1 foot NORTH of the SOUTH line of the claim.

The locality of this claim with reference to some natural object or permanent monument and additional information (if any) concerning its locality are as follows:

The SOUTHWEST CORNER of the claim is located 3200 feet North and 2013 feet West from the Southwest Corner of Section 5, T19S, R16E, Gila & Salt River Meridian, Pima County, Arizona.

The undersigned, as agent for and on behalf of the locator, claims the ground as described above and as set forth on the attached claim map. This mill site claim is not intended to encroach on any private fee property or federal land that is not open for location. This mill site claim has been located for the purpose of appropriating nonmineral land (if any) that may lie within the boundaries of the underlying lode claim(s). This mill site claim is not intended as an abandonment of the underlying lode claim(s).

DATED AND POSTED on the ground this 17th day of SEPT, 2019.

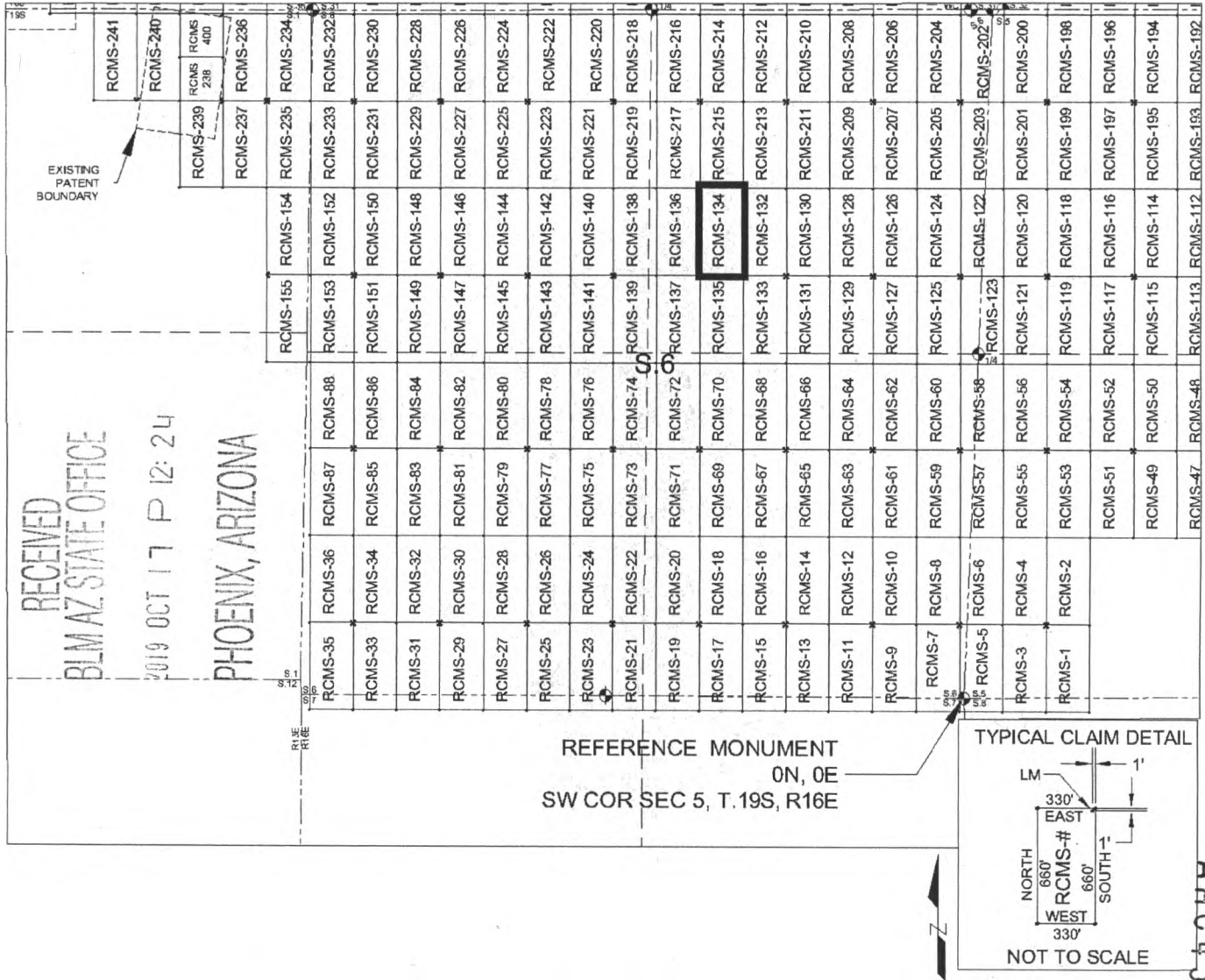
By: JOEL KARTCHNER
AGENT: Darling Geomatics

AMC 457350

When Filed Return To:
 Rosemont Copper Company
 5255 East Williams Circle
 Suite 1065
 Tucson, Arizona 85711

MILL SITE MAP

Mill Site (x) Placer ()



SCALE 1" = 1320 ft.

1. The above map depicts the RCMS-134 mill site claim, which is located in Section(s) 6, Township 19 SOUTH Range 16 EAST, Gila & Salt River Meridian, Pima County, Arizona.
2. The type of corner and location monuments used are as follows: 2"X2"X5' WOOD POSTS.
3. The SOUTHWEST CORNER of the claim is located 3200 feet North and 2013 feet West from the Southwest Corner of Section 5, T19S, R16E, Gila & Salt River Meridian, Pima County, Arizona. The bearings of side lines are NORTH and SOUTH and the bearings of the end lines are EAST and WEST. Distances in feet between claim corners are 330 feet for end lines and 660 for side lines.

AMC 457350

When Filed Return To:
Rosemont Copper Company
5255 East Williams Circle
Suite 1065
Tucson, Arizona 85711

LOCATION NOTICE FOR MILL SITE CLAIM

NOTICE IS HEREBY GIVEN that the RCMS-135 mill site claim
has been located by:

Rosemont Copper Company
5255 East Williams Circle
Suite 1065
Tucson, Arizona 85711

BLM Date Stamp	RECEIVED BLM AZ STATE OFFICE 2019 OCT 17 P 12:24 PHOENIX, ARIZONA
----------------------	--

The general course of this claim is NORTH TO SOUTH, and it is situated in the Rosemont Mining District in Pima County, Arizona. This claim is 660 feet in length and 330 feet in width, comprising approximately 5 acres. This claim is marked by five monuments, one at each corner and one at the location monument of each claim.

The location monument on which this notice is posted is situated within:

Section 6, Township 19 SOUTH, Range 16 EAST, Gila & Salt River Meridian, Pima County, Arizona and this claim encompasses portions of the following quarter section(s): THE NE 1/4 OF SECTION 6 & THE SE 1/4 OF SECTION 6, T19S, R16E, Gila & Salt River Meridian, Pima County, Arizona.

The location monument is set inside the NORTHWEST corner of the claim, approximately 1 foot EAST of the WEST line of the claim and 1 foot SOUTH of the NORTH line of the claim.

The locality of this claim with reference to some natural object or permanent monument and additional information (if any) concerning its locality are as follows:

The NORTHWEST CORNER of the claim is located 3200 feet North and 2013 feet West from the Southwest Corner of Section 5, T19S, R16E, Gila & Salt River Meridian, Pima County, Arizona.

The undersigned, as agent for and on behalf of the locator, claims the ground as described above and as set forth on the attached claim map. This mill site claim is not intended to encroach on any private fee property or federal land that is not open for location. This mill site claim has been located for the purpose of appropriating nonmineral land (if any) that may lie within the boundaries of the underlying lode claim(s). This mill site claim is not intended as an abandonment of the underlying lode claim(s).

DATED AND POSTED on the ground this 17th day of SEPT, 2019.

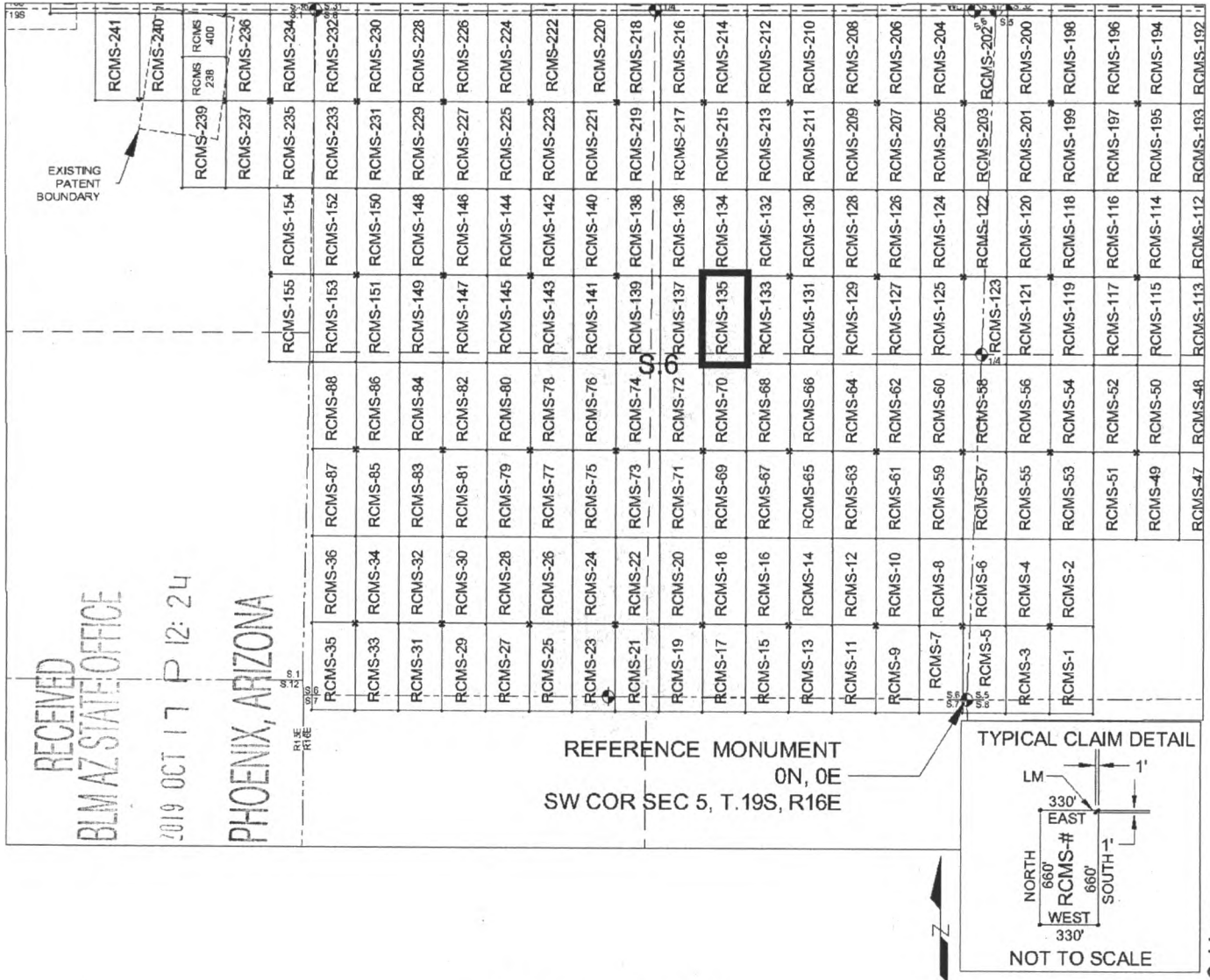
By: JOEL KARTCHNER 
AGENT: Darling Geomatics

ARC457351

When Filed Return To:
 Rosemont Copper Company
 5255 East Williams Circle
 Suite 1065
 Tucson, Arizona 85711

MILL SITE MAP

Mill Site (x) Placer ()



SCALE 1" = 1320 ft.

1. The above map depicts the RCMS-135 mill site claim, which is located in Section(s) 6, Township 19 SOUTH, Range 16 EAST, Gila & Salt River Meridian, Pima County, Arizona.
2. The type of corner and location monuments used are as follows: 2"X2"X5' WOOD POSTS.
3. The NORTHWEST CORNER of the claim is located 3200 feet North and 2013 feet West from the Southwest Corner of Section 5, T19S, R16E, Gila & Salt River Meridian, Pima County, Arizona. The bearings of side lines are NORTH and SOUTH and the bearings of the end lines are EAST and WEST. Distances in feet between claim corners are 330 feet for end lines and 660 for side lines.

AMC457351

When Filed Return To:
Rosemont Copper Company
5255 East Williams Circle
Suite 1065
Tucson, Arizona 85711

LOCATION NOTICE FOR MILL SITE CLAIM

NOTICE IS HEREBY GIVEN that the RCMS-136 mill site claim
has been located by:

Rosemont Copper Company
5255 East Williams Circle
Suite 1065
Tucson, Arizona 85711

BLM Date Stamp	RECEIVED BLM AZ STATE OFFICE 2019 OCT 17 P 12:24 PHOENIX, ARIZONA
----------------------	--

The general course of this claim is SOUTH TO NORTH, and it is situated in the Rosemont Mining District in Pima County, Arizona. This claim is 660 feet in length and 330 feet in width, comprising approximately 5 acres. This claim is marked by five monuments, one at each corner and one at the location monument of each claim.

The location monument on which this notice is posted is situated within:
Section 6, Township 19 SOUTH, Range 16 EAST, Gila & Salt River Meridian, Pima County, Arizona and this claim encompasses portions of the following quarter section(s): THE NE 1/4 OF SECTION 6, T19S, R16E, Gila & Salt River Meridian, Pima County, Arizona.

The location monument is set inside the SOUTHEAST corner of the claim, approximately 1 foot WEST of the EAST line of the claim and 1 foot NORTH of the SOUTH line of the claim.

The locality of this claim with reference to some natural object or permanent monument and additional information (if any) concerning its locality are as follows:
The SOUTHEAST CORNER of the claim is located 3200 feet North and 2013 feet West from the Southwest Corner of Section 5, T19S, R16E, Gila & Salt River Meridian, Pima County, Arizona.

The undersigned, as agent for and on behalf of the locator, claims the ground as described above and as set forth on the attached claim map. This mill site claim is not intended to encroach on any private fee property or federal land that is not open for location. This mill site claim has been located for the purpose of appropriating nonmineral land (if any) that may lie within the boundaries of the underlying lode claim(s). This mill site claim is not intended as an abandonment of the underlying lode claim(s).

DATED AND POSTED on the ground this 17th day of SEPT, 2019.

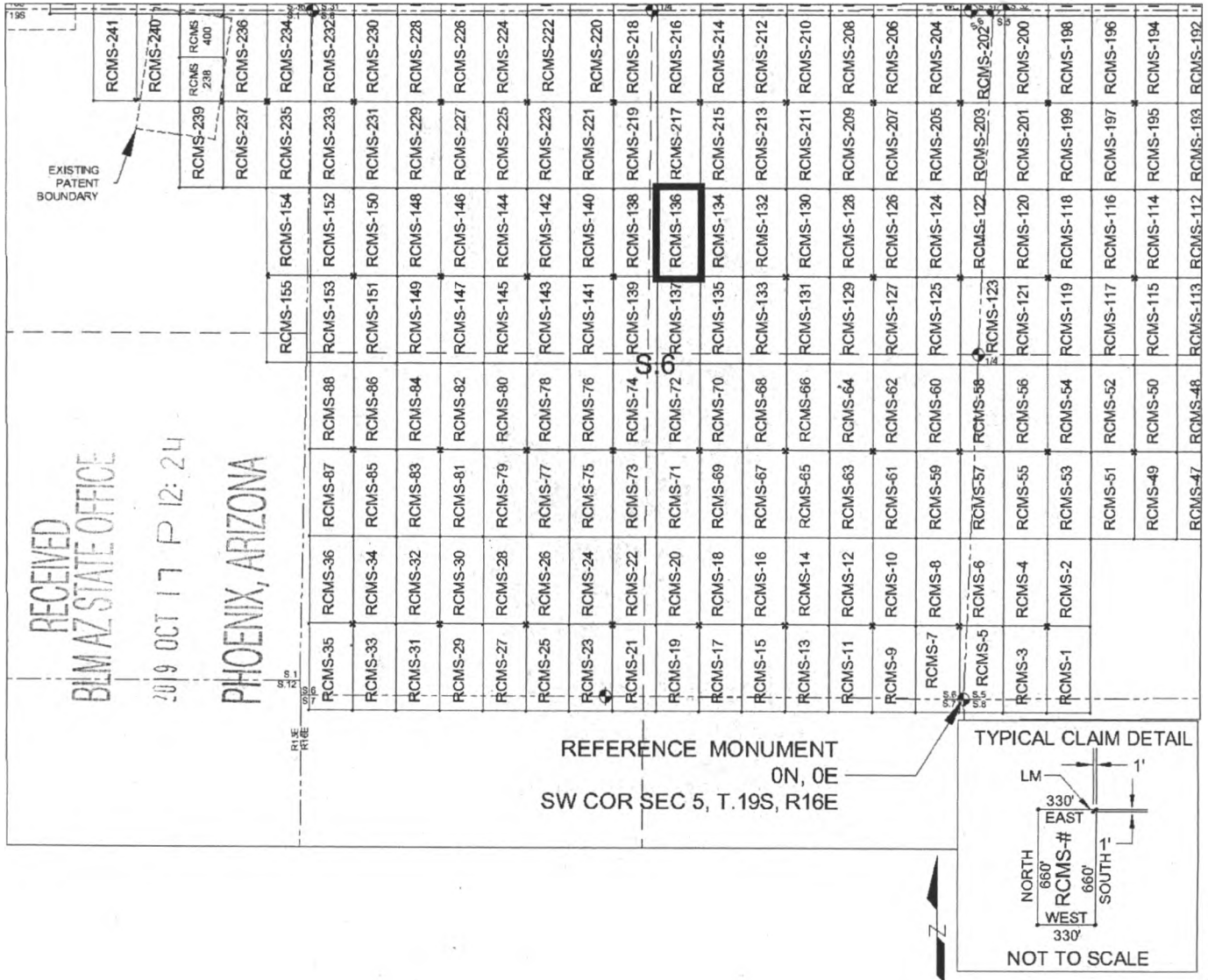
By: JOEL KARTNER
AGENT: Darling Geomatics

ANG 457352

When Filed Return To:
 Rosemont Copper Company
 5255 East Williams Circle
 Suite 1065
 Tucson, Arizona 85711

MILL SITE MAP

Mill Site (x) Placer ()



SCALE 1" = 1320 ft.

1. The above map depicts the RCMS-136 mill site claim, which is located in Section(s) 6, Township 19 SOUTH, Range 16 EAST, Gila & Salt River Meridian, Pima County, Arizona.
2. The type of corner and location monuments used are as follows: 2"X2"X5' WOOD POSTS.
3. The SOUTHEAST CORNER of the claim is located 3200 feet North and 2013 feet West from the Southwest Corner of Section 5, T. 19S, R. 16E, Gila & Salt River Meridian, Pima County, Arizona. The bearings of side lines are NORTH and SOUTH and the bearings of the end lines are EAST and WEST. Distances in feet between claim corners are 330 feet for end lines and 660 for side lines.

AMC457352

When Filed Return To:
Rosemont Copper Company
5255 East Williams Circle
Suite 1065
Tucson, Arizona 85711

LOCATION NOTICE FOR MILL SITE CLAIM

NOTICE IS HEREBY GIVEN that the RCMS-137 mill site claim
has been located by:

Rosemont Copper Company
5255 East Williams Circle
Suite 1065
Tucson, Arizona 85711

RECEIVED
BLM AZ STATE OFFICE
2019 OCT 17 P 12:24
PHOENIX, ARIZONA
BLM
Date
Stamp

The general course of this claim is NORTH TO SOUTH, and it is situated in the Rosemont Mining District in Pima County, Arizona. This claim is 660 feet in length and 330 feet in width, comprising approximately 5 acres. This claim is marked by five monuments, one at each corner and one at the location monument of each claim.

The location monument on which this notice is posted is situated within:

Section 6, Township 19 SOUTH, Range 16 EAST, Gila & Salt River Meridian, Pima County, Arizona and this claim encompasses portions of the following quarter section(s): THE NE 1/4 OF SECTION 6 & THE SE 1/4 OF SECTION 6, T19S, R16E, Gila & Salt River Meridian, Pima County, Arizona.

The location monument is set inside the NORTHEAST corner of the claim, approximately 1 foot WEST of the EAST line of the claim and 1 foot SOUTH of the NORTH line of the claim.

The locality of this claim with reference to some natural object or permanent monument and additional information (if any) concerning its locality are as follows:

The NORTHEAST CORNER of the claim is located 3200 feet North and 2013 feet West from the Southwest Corner of Section 5, T19S, R16E, Gila & Salt River Meridian, Pima County, Arizona.

The undersigned, as agent for and on behalf of the locator, claims the ground as described above and as set forth on the attached claim map. This mill site claim is not intended to encroach on any private fee property or federal land that is not open for location. This mill site claim has been located for the purpose of appropriating nonmineral land (if any) that may lie within the boundaries of the underlying lode claim(s). This mill site claim is not intended as an abandonment of the underlying lode claim(s).

DATED AND POSTED on the ground this 17th day of SEPT, 2019.

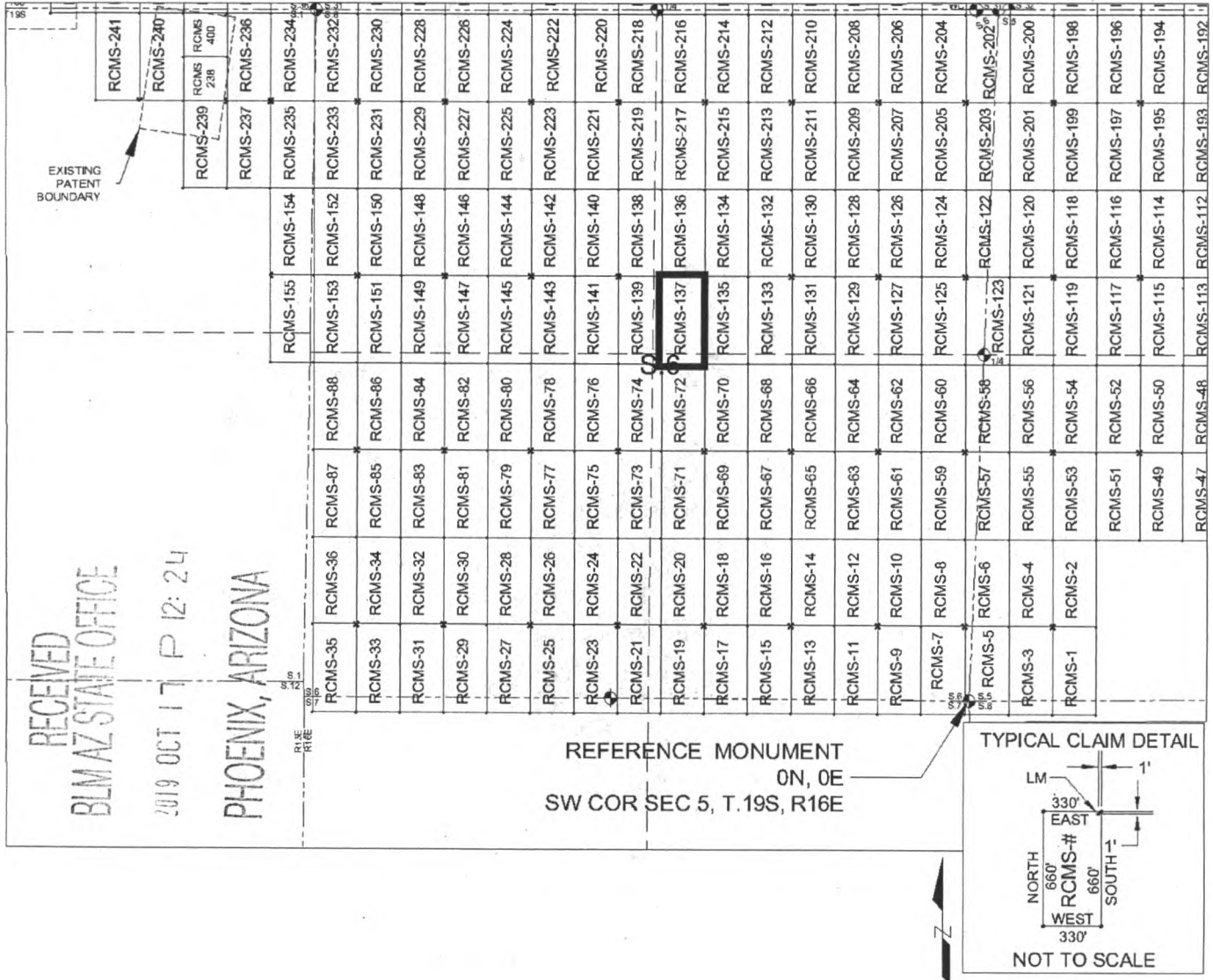
By: JOEL KARTCHNER
AGENT: Darling Geomatics

ANC 457353

When Filed Return To:
 Rosemont Copper Company
 5255 East Williams Circle
 Suite 1065
 Tucson, Arizona 85711

MILL SITE MAP

Mill Site (x) Placer ()



AMC457353

1. The above map depicts the RCMS-137 mill site claim, which is located in Section(s) 6, Township 19 SOUTH, Range 16 EAST, Gila & Salt River Meridian, Pima County, Arizona.
2. The type of corner and location monuments used are as follows: 2"X2"X5' WOOD POSTS.
3. The NORTHEAST CORNER of the claim is located 3200 feet North and 2013 feet West from the Southwest Corner of Section 5, T19S, R16E, Gila & Salt River Meridian, Pima County, Arizona. The bearings of side lines are NORTH and SOUTH and the bearings of the end lines are EAST and WEST. Distances in feet between claim corners are 330 feet for end lines and 660 for side lines.

When Filed Return To:
Rosemont Copper Company
5255 East Williams Circle
Suite 1065
Tucson, Arizona 85711

LOCATION NOTICE FOR MILL SITE CLAIM

NOTICE IS HEREBY GIVEN that the RCMS-138 mill site claim has been located by:

Rosemont Copper Company
5255 East Williams Circle
Suite 1065
Tucson, Arizona 85711

BLM Date Stamp	RECEIVED BLM AZ STATE OFFICE 2019 OCT 17 P 12:24 PHOENIX, ARIZONA
----------------------	--

The general course of this claim is SOUTH TO NORTH, and it is situated in the Rosemont Mining District in Pima County, Arizona. This claim is 660 feet in length and 330 feet in width, comprising approximately 5 acres. This claim is marked by five monuments, one at each corner and one at the location monument of each claim.

The location monument on which this notice is posted is situated within:

Section 6, Township 19 SOUTH, Range 16 EAST, Gila & Salt River Meridian, Pima County, Arizona and this claim encompasses portions of the following quarter section(s): THE NE 1/4 OF SECTION 6 & THE NW 1/4 OF SECTION 6, T19S, R16E, Gila & Salt River Meridian, Pima County, Arizona.

The location monument is set inside the SOUTHWEST corner of the claim, approximately 1 foot EAST of the WEST line of the claim and 1 foot NORTH of the SOUTH line of the claim.

The locality of this claim with reference to some natural object or permanent monument and additional information (if any) concerning its locality are as follows:

The SOUTHWEST CORNER of the claim is located 3200 feet North and 2673 feet West from the Southwest Corner of Section 5, T19S, R16E, Gila & Salt River Meridian, Pima County, Arizona.

The undersigned, as agent for and on behalf of the locator, claims the ground as described above and as set forth on the attached claim map. This mill site claim is not intended to encroach on any private fee property or federal land that is not open for location. This mill site claim has been located for the purpose of appropriating nonmineral land (if any) that may lie within the boundaries of the underlying lode claim(s). This mill site claim is not intended as an abandonment of the underlying lode claim(s).

DATED AND POSTED on the ground this 17th day of SEPT, 2019.

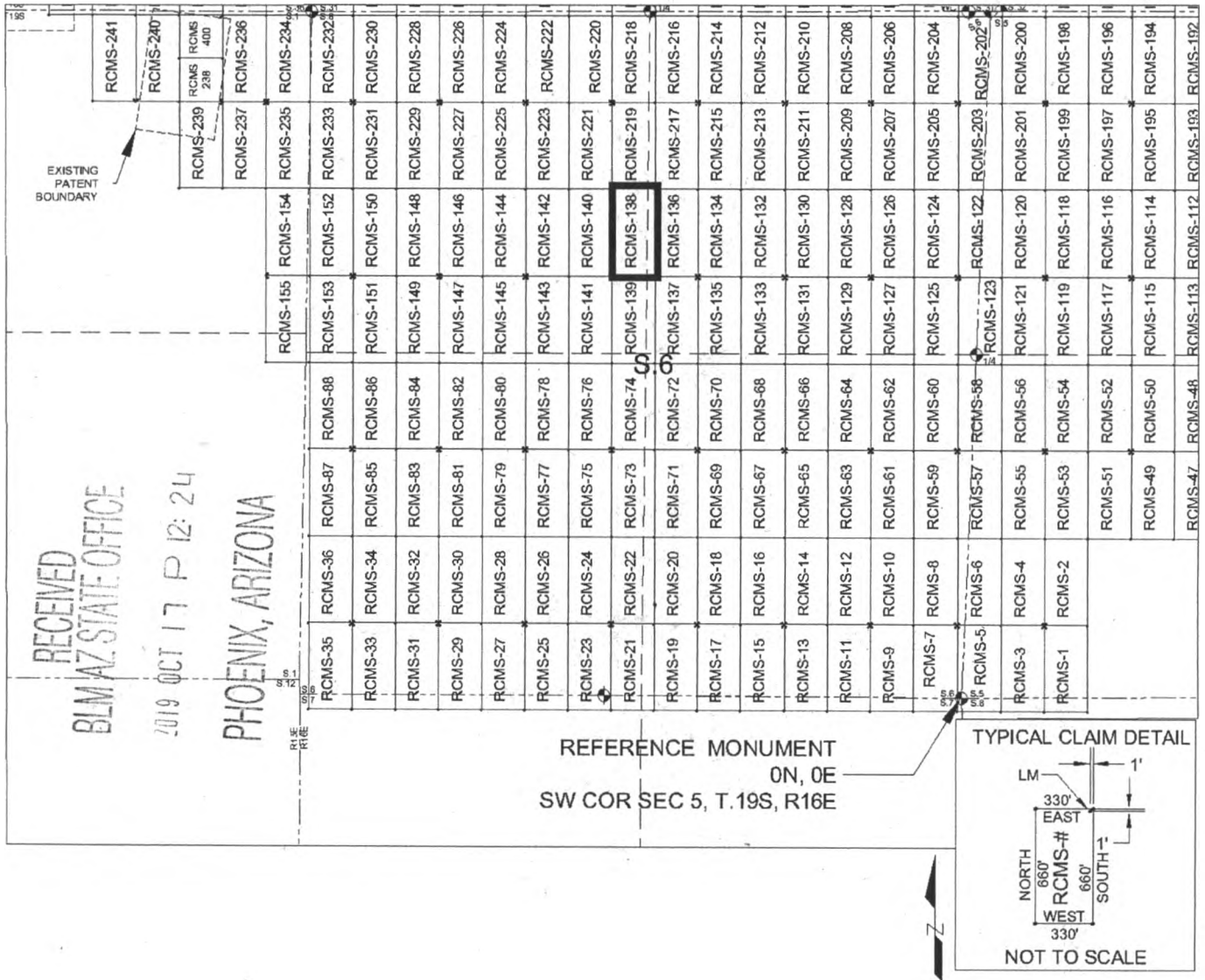
By: JOEL KARTCHNER
AGENT: Darling Geomatics

AM 457354

When Filed Return To:
 Rosemont Copper Company
 5255 East Williams Circle
 Suite 1065
 Tucson, Arizona 85711

MILL SITE MAP

Mill Site (x) Placer ()



SCALE 1" = 1320 ft.

1. The above map depicts the RCMS-138 mill site claim, which is located in Section(s) 6, Township 19 SOUTH, Range 16 EAST, Gila & Salt River Meridian, Pima County, Arizona.
2. The type of corner and location monuments used are as follows: 2"X2"X5' WOOD POSTS.
3. The SOUTHWEST CORNER of the claim is located 3200 feet North and 2673 feet West from the Southwest Corner of Section 5, T19S, R16E, Gila & Salt River Meridian, Pima County, Arizona. The bearings of side lines are NORTH and SOUTH and the bearings of the end lines are EAST and WEST. Distances in feet between claim corners are 330 feet for end lines and 660 for side lines.

AMC 457354

When Filed Return To:
Rosemont Copper Company
5255 East Williams Circle
Suite 1065
Tucson, Arizona 85711

LOCATION NOTICE FOR MILL SITE CLAIM

NOTICE IS HEREBY GIVEN that the RCMS-139 mill site claim
has been located by:

Rosemont Copper Company
5255 East Williams Circle
Suite 1065
Tucson, Arizona 85711

RECEIVED
BLM AZ STATE OFFICE
2019 OCT 17 P 12:25
PHOENIX, ARIZONA

BLM
Date
Stamp

The general course of this claim is NORTH TO SOUTH, and it is situated in the Rosemont Mining District in Pima County, Arizona. This claim is 660 feet in length and 330 feet in width, comprising approximately 5 acres. This claim is marked by five monuments, one at each corner and one at the location monument of each claim.

The location monument on which this notice is posted is situated within:

Section 6, Township 19 SOUTH, Range 16 EAST, Gila & Salt River Meridian, Pima County, Arizona and this claim encompasses portions of the following quarter section(s): THE NE 1/4 OF SECTION 6, THE SE 1/4 OF SECTION 6, THE NW 1/4 OF SECTION 6 & THE SW 1/4 OF SECTION 6, T19S, R16E, Gila & Salt River Meridian, Pima County, Arizona.

The location monument is set inside the NORTHWEST corner of the claim, approximately 1 foot EAST of the WEST line of the claim and 1 foot SOUTH of the NORTH line of the claim.

The locality of this claim with reference to some natural object or permanent monument and additional information (if any) concerning its locality are as follows:

The NORTHWEST CORNER of the claim is located 3200 feet North and 2673 feet West from the Southwest Corner of Section 5, T19S, R16E, Gila & Salt River Meridian, Pima County, Arizona.

The undersigned, as agent for and on behalf of the locator, claims the ground as described above and as set forth on the attached claim map. This mill site claim is not intended to encroach on any private fee property or federal land that is not open for location. This mill site claim has been located for the purpose of appropriating nonmineral land (if any) that may lie within the boundaries of the underlying lode claim(s). This mill site claim is not intended as an abandonment of the underlying lode claim(s).

DATED AND POSTED on the ground this 17th day of SEPT, 2019.

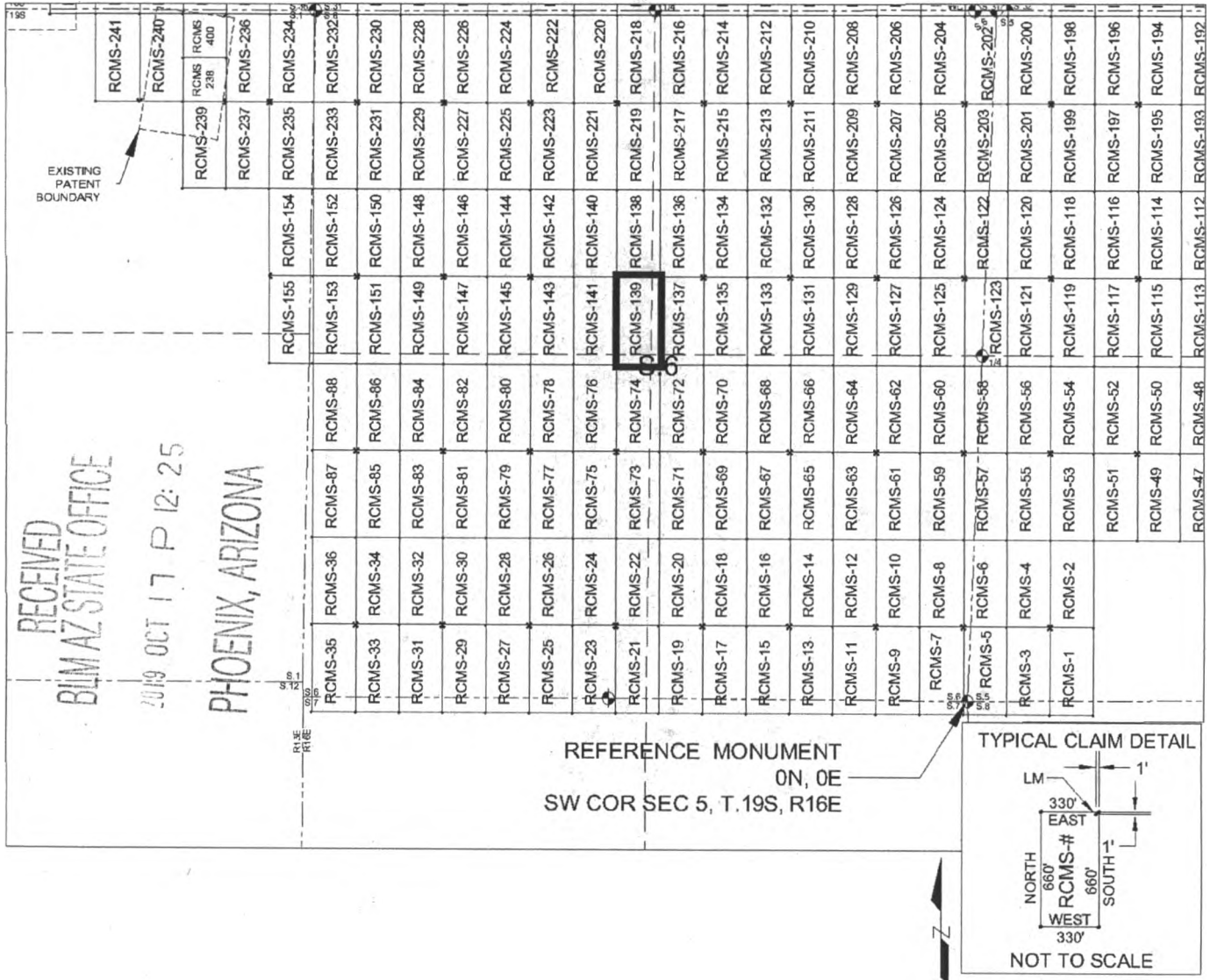
By: JOEL KARTNER
AGENT: Darling Geomatics

AMC457355

When Filed Return To:
 Rosemont Copper Company
 5255 East Williams Circle
 Suite 1065
 Tucson, Arizona 85711

MILL SITE MAP

Mill Site (x) Placer ()



SCALE 1" = 1320 ft.

1. The above map depicts the RCMS-139 mill site claim, which is located in Section(s) 6, Township 19 SOUTH, Range 16 EAST, Gila & Salt River Meridian, Pima County, Arizona.
2. The type of corner and location monuments used are as follows: 2"X2"X5' WOOD POSTS.
3. The NORTHWEST CORNER of the claim is located 3200 feet North and 2673 feet West from the Southwest Corner of Section 5, T19S, R16E, Gila & Salt River Meridian, Pima County, Arizona. The bearings of side lines are NORTH and SOUTH and the bearings of the end lines are EAST and WEST. Distances in feet between claim corners are 330 feet for end lines and 660 for side lines.

AMC457355

When Filed Return To:
Rosemont Copper Company
5255 East Williams Circle
Suite 1065
Tucson, Arizona 85711

LOCATION NOTICE FOR MILL SITE CLAIM

NOTICE IS HEREBY GIVEN that the RCMS-140 mill site claim
has been located by:

Rosemont Copper Company
5255 East Williams Circle
Suite 1065
Tucson, Arizona 85711

RECEIVED
BLM AZ STATE OFFICE
2019 OCT 17 P 12:25
PHOENIX, ARIZONA

BLM
Date
Stamp

The general course of this claim is SOUTH TO NORTH, and it is situated in the Rosemont Mining District in Pima County, Arizona. This claim is 660 feet in length and 330 feet in width, comprising approximately 5 acres. This claim is marked by five monuments, one at each corner and one at the location monument of each claim.

The location monument on which this notice is posted is situated within:

Section 6, Township 19 SOUTH, Range 16 EAST, Gila & Salt River Meridian, Pima County, Arizona and this claim encompasses portions of the following quarter section(s): THE NW 1/4 OF SECTION 6, T19S, R16E, Gila & Salt River Meridian, Pima County, Arizona.

The location monument is set inside the SOUTHEAST corner of the claim, approximately 1 foot WEST of the EAST line of the claim and 1 foot NORTH of the SOUTH line of the claim.

The locality of this claim with reference to some natural object or permanent monument and additional information (if any) concerning its locality are as follows:

The SOUTHEAST CORNER of the claim is located 3200 feet North and 2673 feet West from the Southwest Corner of Section 5, T19S, R16E, Gila & Salt River Meridian, Pima County, Arizona.

The undersigned, as agent for and on behalf of the locator, claims the ground as described above and as set forth on the attached claim map. This mill site claim is not intended to encroach on any private fee property or federal land that is not open for location. This mill site claim has been located for the purpose of appropriating nonmineral land (if any) that may lie within the boundaries of the underlying lode claim(s). This mill site claim is not intended as an abandonment of the underlying lode claim(s).

DATED AND POSTED on the ground this 17th day of SEPT, 2019.

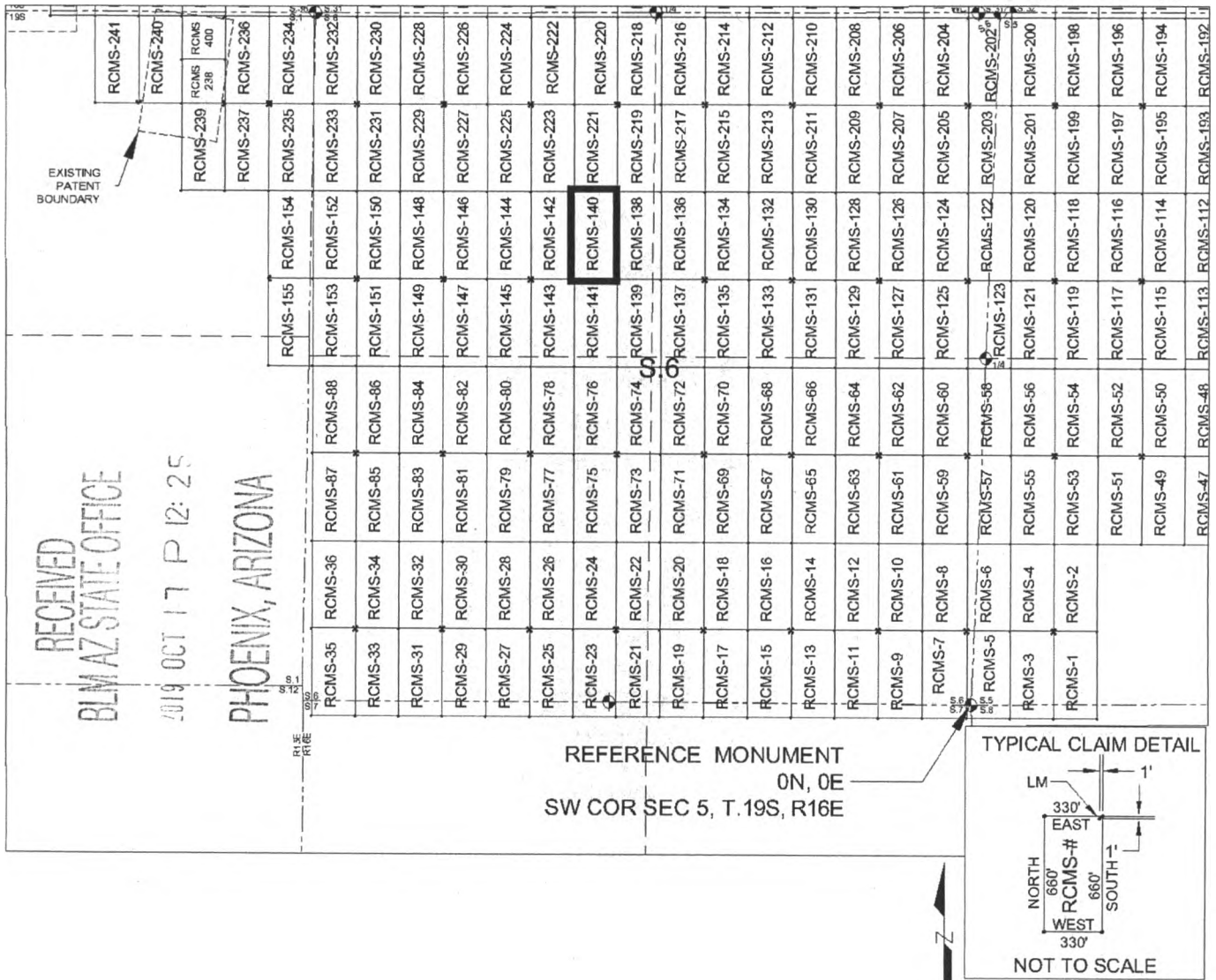
By: JOEL KARTHNER
AGENT: Darling Geomatics

AMC 457356

When Filed Return To:
 Rosemont Copper Company
 5255 East Williams Circle
 Suite 1065
 Tucson, Arizona 85711

MILL SITE MAP

Mill Site (x) Placer ()



1. The above map depicts the RCMS-140 mill site claim, which is located in Section(s) 6, Township 19 SOUTH, Range 16 EAST, Gila & Salt River Meridian, Pima County, Arizona.
2. The type of corner and location monuments used are as follows: 2"X2"X5' WOOD POSTS.
3. The SOUTHEAST CORNER of the claim is located 3200 feet North and 2673 feet West from the Southwest Corner of Section 5, T19S, R16E, Gila & Salt River Meridian, Pima County, Arizona. The bearings of side lines are NORTH and SOUTH and the bearings of the end lines are EAST and WEST. Distances in feet between claim corners are 330 feet for end lines and 660 for side lines.

AMC457356

When Filed Return To:
Rosemont Copper Company
5255 East Williams Circle
Suite 1065
Tucson, Arizona 85711

LOCATION NOTICE FOR MILL SITE CLAIM

NOTICE IS HEREBY GIVEN that the RCMS-141 mill site claim
has been located by:

Rosemont Copper Company
5255 East Williams Circle
Suite 1065
Tucson, Arizona 85711

RECEIVED
BLM AZ STATE OFFICE
2019 OCT 17 P 12:25
PHOENIX, ARIZONA

BLM
Date
Stamp

The general course of this claim is NORTH TO SOUTH, and it is situated in the Rosemont Mining District in Pima County, Arizona. This claim is 660 feet in length and 330 feet in width, comprising approximately 5 acres. This claim is marked by five monuments, one at each corner and one at the location monument of each claim.

The location monument on which this notice is posted is situated within:

Section 6, Township 19 SOUTH, Range 16 EAST, Gila & Salt River Meridian, Pima County, Arizona and this claim encompasses portions of the following quarter section(s): THE NW 1/4 OF SECTION 6 & THE SW 1/4 OF SECTION 6, T19S, R16E, Gila & Salt River Meridian, Pima County, Arizona.

The location monument is set inside the NORTHEAST corner of the claim, approximately 1 foot WEST of the EAST line of the claim and 1 foot SOUTH of the NORTH line of the claim.

The locality of this claim with reference to some natural object or permanent monument and additional information (if any) concerning its locality are as follows:

The NORTHEAST CORNER of the claim is located 3200 feet North and 2673 feet West from the Southwest Corner of Section 5, T19S, R16E, Gila & Salt River Meridian, Pima County, Arizona.

The undersigned, as agent for and on behalf of the locator, claims the ground as described above and as set forth on the attached claim map. This mill site claim is not intended to encroach on any private fee property or federal land that is not open for location. This mill site claim has been located for the purpose of appropriating nonmineral land (if any) that may lie within the boundaries of the underlying lode claim(s). This mill site claim is not intended as an abandonment of the underlying lode claim(s).

DATED AND POSTED on the ground this 17th day of SEPT, 2019.

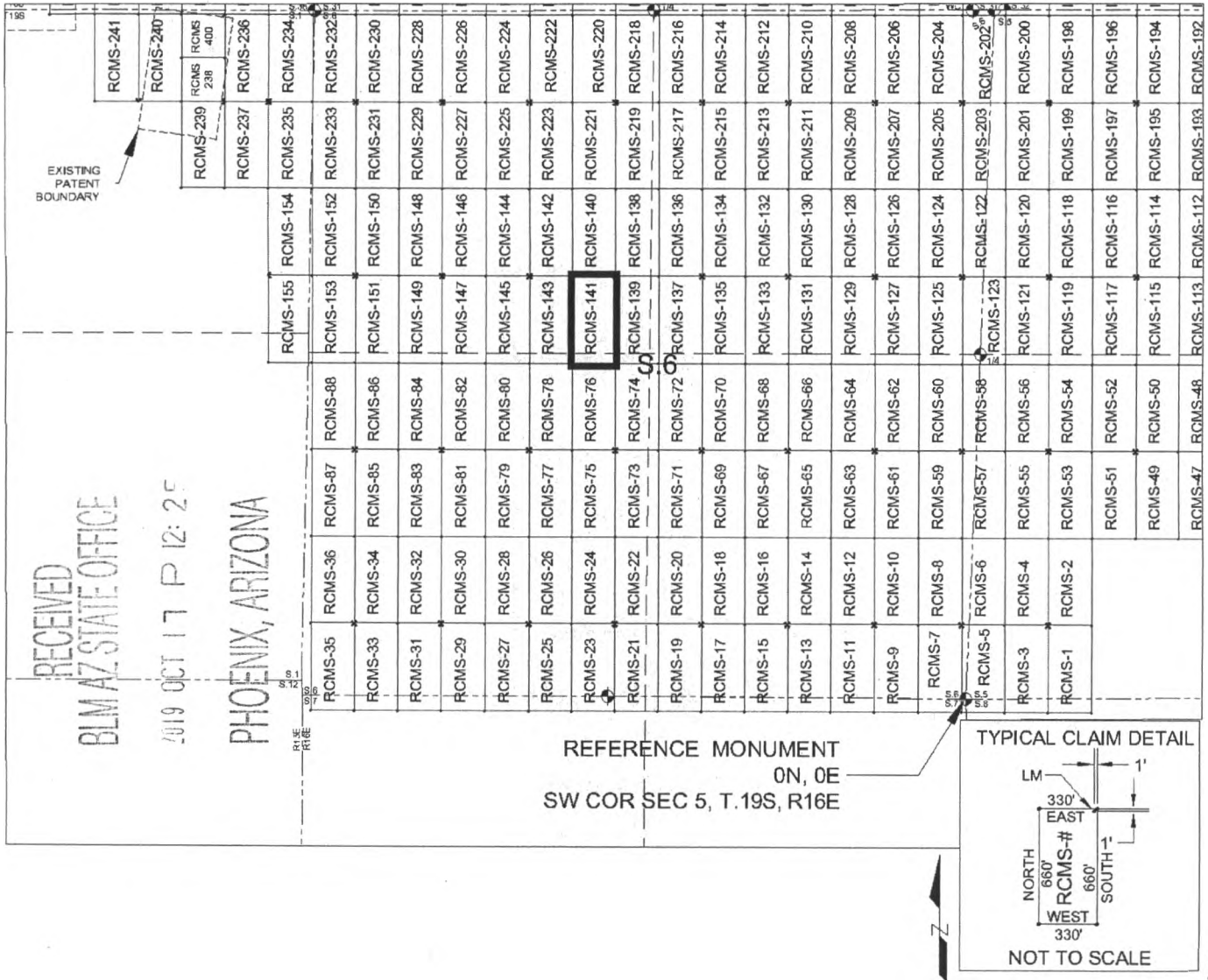
By: JOEL KARTCHNER
AGENT: Darling Geomatics

AMC 457357

When Filed Return To:
 Rosemont Copper Company
 5255 East Williams Circle
 Suite 1065
 Tucson, Arizona 85711

MILL SITE MAP

Mill Site (x) Placer ()



1. The above map depicts the RCMS-141 mill site claim, which is located in Section(s) 6, Township 19 SOUTH, Range 16 EAST, Gila & Salt River Meridian, Pima County, Arizona.
2. The type of corner and location monuments used are as follows: 2"X2"X5' WOOD POSTS.
3. The NORTHEAST CORNER of the claim is located 3200 feet North and 2673 feet West from the Southwest Corner of Section 5, T19S, R16E, Gila & Salt River Meridian, Pima County, Arizona. The bearings of side lines are NORTH and SOUTH and the bearings of the end lines are EAST and WEST. Distances in feet between claim corners are 330 feet for end lines and 660 for side lines.

AMC457357

When Filed Return To:
Rosemont Copper Company
5255 East Williams Circle
Suite 1065
Tucson, Arizona 85711

LOCATION NOTICE FOR MILL SITE CLAIM

NOTICE IS HEREBY GIVEN that the RCMS-142 mill site claim
has been located by:

Rosemont Copper Company
5255 East Williams Circle
Suite 1065
Tucson, Arizona 85711



The general course of this claim is SOUTH TO NORTH, and it is situated in the Rosemont Mining District in Pima County, Arizona. This claim is 660 feet in length and 330 feet in width, comprising approximately 5 acres. This claim is marked by five monuments, one at each corner and one at the location monument of each claim.

The location monument on which this notice is posted is situated within:

Section 6, Township 19 SOUTH, Range 16 EAST, Gila & Salt River Meridian, Pima County, Arizona and this claim encompasses portions of the following quarter section(s): THE NW 1/4 OF SECTION 6, T19S, R16E, Gila & Salt River Meridian, Pima County, Arizona.

The location monument is set inside the SOUTHWEST corner of the claim, approximately 1 foot EAST of the WEST line of the claim and 1 foot NORTH of the SOUTH line of the claim.

The locality of this claim with reference to some natural object or permanent monument and additional information (if any) concerning its locality are as follows:

The SOUTHWEST CORNER of the claim is located 3200 feet North and 3333 feet West from the Southwest Corner of Section 5, T19S, R16E, Gila & Salt River Meridian, Pima County, Arizona.

The undersigned, as agent for and on behalf of the locator, claims the ground as described above and as set forth on the attached claim map. This mill site claim is not intended to encroach on any private fee property or federal land that is not open for location. This mill site claim has been located for the purpose of appropriating nonmineral land (if any) that may lie within the boundaries of the underlying lode claim(s). This mill site claim is not intended as an abandonment of the underlying lode claim(s).

DATED AND POSTED on the ground this 17th day of SEPT, 2019.

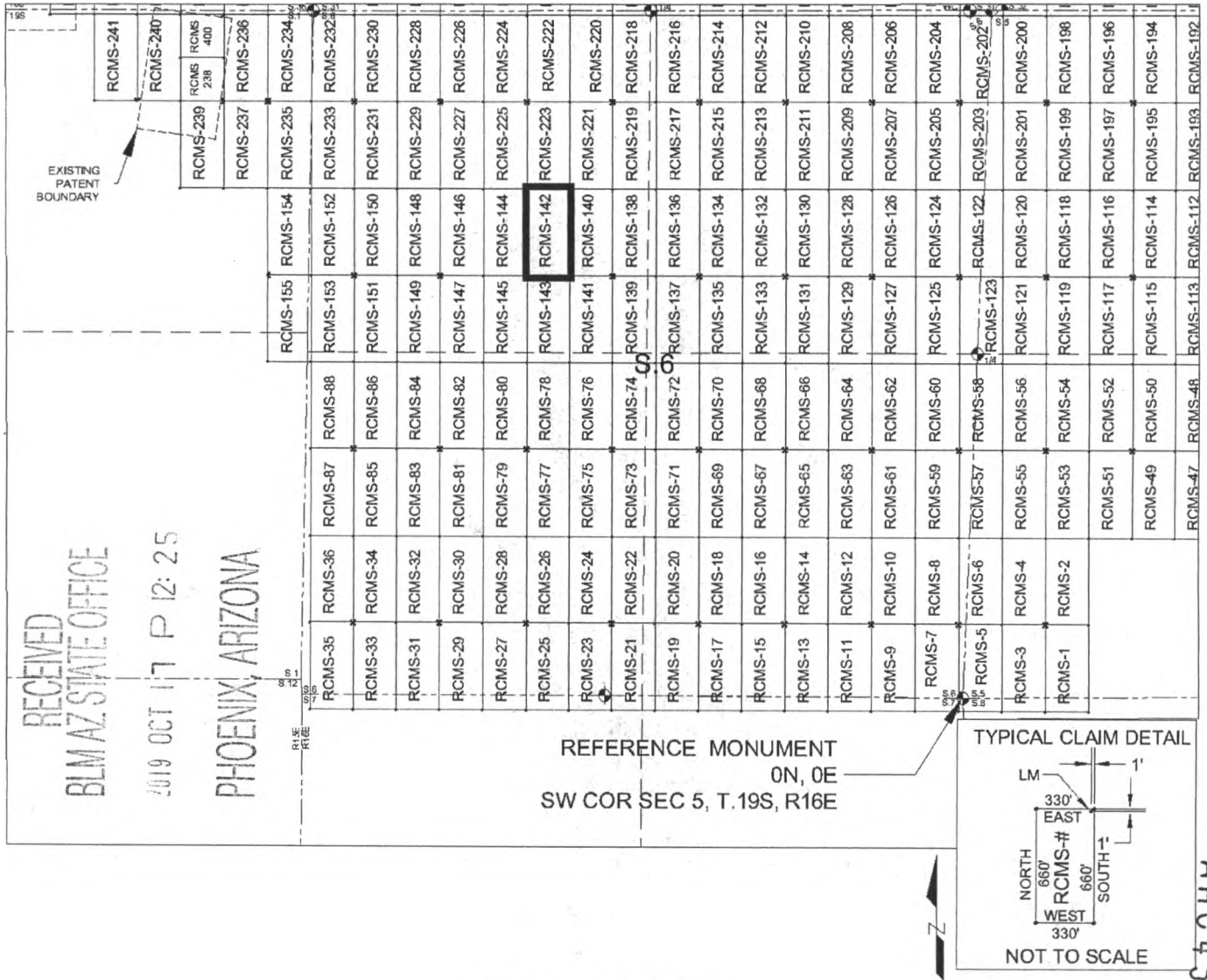
By: JOEL KARTCHNER
AGENT: Darling Geomatics

AMC 457358

When Filed Return To:
 Rosemont Copper Company
 5255 East Williams Circle
 Suite 1065
 Tucson, Arizona 85711

MILL SITE MAP

Mill Site (x) Placer ()



SCALE 1" = 1320 ft.

1. The above map depicts the RCMS-142 mill site claim, which is located in Section(s) 6, Township 19 SOUTH, Range 16 EAST, Gila & Salt River Meridian, Pima County, Arizona.
2. The type of corner and location monuments used are as follows: 2"X2"X5' WOOD POSTS.
3. The SOUTHWEST CORNER of the claim is located 3200 feet North and 3333 feet West from the Southwest Corner of Section 5, T19S, R16E, Gila & Salt River Meridian, Pima County, Arizona. The bearings of side lines are NORTH and SOUTH and the bearings of the end lines are EAST and WEST. Distances in feet between claim corners are 330 feet for end lines and 660 for side lines.

AMC 457358

When Filed Return To:
Rosemont Copper Company
5255 East Williams Circle
Suite 1065
Tucson, Arizona 85711

LOCATION NOTICE FOR MILL SITE CLAIM

NOTICE IS HEREBY GIVEN that the RCMS-143 mill site claim
has been located by:

Rosemont Copper Company
5255 East Williams Circle
Suite 1065
Tucson, Arizona 85711

BLM
Date
Stamp

RECEIVED
BLM AZ STATE OFFICE
2019 OCT 17 P 12:25
PHOENIX, ARIZONA

The general course of this claim is NORTH TO SOUTH, and it is situated in the Rosemont Mining District in Pima County, Arizona. This claim is 660 feet in length and 330 feet in width, comprising approximately 5 acres. This claim is marked by five monuments, one at each corner and one at the location monument of each claim.

The location monument on which this notice is posted is situated within:

Section 6, Township 19 SOUTH, Range 16 EAST, Gila & Salt River Meridian, Pima County, Arizona and this claim encompasses portions of the following quarter section(s): THE NW 1/4 OF SECTION 6 & THE SW 1/4 OF SECTION 6, T19S, R16E, Gila & Salt River Meridian, Pima County, Arizona.

The location monument is set inside the NORTHWEST corner of the claim, approximately 1 foot EAST of the WEST line of the claim and 1 foot SOUTH of the NORTH line of the claim.

The locality of this claim with reference to some natural object or permanent monument and additional information (if any) concerning its locality are as follows:

The NORTHWEST CORNER of the claim is located 3200 feet North and 3333 feet West from the Southwest Corner of Section 5, T19S, R16E, Gila & Salt River Meridian, Pima County, Arizona.

The undersigned, as agent for and on behalf of the locator, claims the ground as described above and as set forth on the attached claim map. This mill site claim is not intended to encroach on any private fee property or federal land that is not open for location. This mill site claim has been located for the purpose of appropriating nonmineral land (if any) that may lie within the boundaries of the underlying lode claim(s). This mill site claim is not intended as an abandonment of the underlying lode claim(s).

DATED AND POSTED on the ground this 17th day of SEPT, 2019.

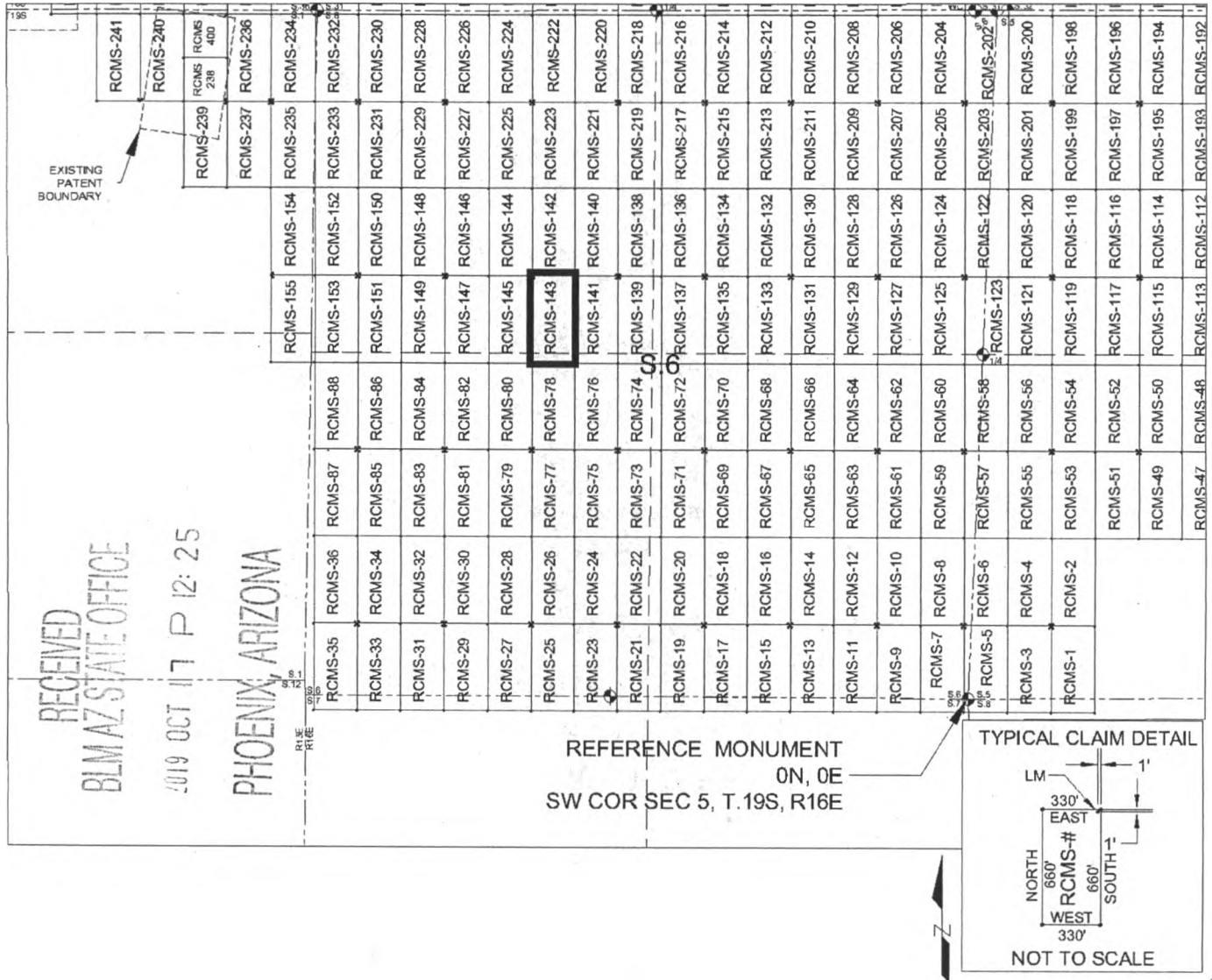
By: JOEL KARTCHNER
AGENT: Darling Geomatics

AMC 457359

When Filed Return To:
 Rosemont Copper Company
 5255 East Williams Circle
 Suite 1065
 Tucson, Arizona 85711

MILL SITE MAP

Mill Site (x) Placer ()



SCALE 1" = 1320 ft.

1. The above map depicts the RCMS-143 mill site claim, which is located in Section(s) 6, Township 19 SOUTH, Range 16 EAST, Gila & Salt River Meridian, Pima County, Arizona.
2. The type of corner and location monuments used are as follows: 2"X2"X5' WOOD POSTS.
3. The NORTHWEST CORNER of the claim is located 3200 feet North and 3333 feet West from the Southwest Corner of Section 5, T19S, R16E, Gila & Salt River Meridian, Pima County, Arizona. The bearings of side lines are NORTH and SOUTH and the bearings of the end lines are EAST and WEST. Distances in feet between claim corners are 330 feet for end lines and 660 for side lines.

AMC457359

When Filed Return To:
Rosemont Copper Company
5255 East Williams Circle
Suite 1065
Tucson, Arizona 85711

LOCATION NOTICE FOR MILL SITE CLAIM

NOTICE IS HEREBY GIVEN that the RCMS-144 mill site claim
has been located by:

Rosemont Copper Company
5255 East Williams Circle
Suite 1065
Tucson, Arizona 85711

BLM
Date
Stamp

RECEIVED
BLM AZ STATE OFFICE
2019 OCT 17 P 12:25
PHOENIX, ARIZONA

The general course of this claim is SOUTH TO NORTH, and it is situated in the Rosemont Mining District in Pima County, Arizona. This claim is 660 feet in length and 330 feet in width, comprising approximately 5 acres. This claim is marked by five monuments, one at each corner and one at the location monument of each claim.

The location monument on which this notice is posted is situated within:

Section 6, Township 19 SOUTH, Range 16 EAST, Gila & Salt River Meridian, Pima County, Arizona and this claim encompasses portions of the following quarter section(s): THE NW 1/4 OF SECTION 6, T19S, R16E, Gila & Salt River Meridian, Pima County, Arizona.

The location monument is set inside the SOUTHEAST corner of the claim, approximately 1 foot WEST of the EAST line of the claim and 1 foot NORTH of the SOUTH line of the claim.

The locality of this claim with reference to some natural object or permanent monument and additional information (if any) concerning its locality are as follows:

The SOUTHEAST CORNER of the claim is located 3200 feet North and 3333 feet West from the Southwest Corner of Section 5, T19S, R16E, Gila & Salt River Meridian, Pima County, Arizona.

The undersigned, as agent for and on behalf of the locator, claims the ground as described above and as set forth on the attached claim map. This mill site claim is not intended to encroach on any private fee property or federal land that is not open for location. This mill site claim has been located for the purpose of appropriating nonmineral land (if any) that may lie within the boundaries of the underlying lode claim(s). This mill site claim is not intended as an abandonment of the underlying lode claim(s).

DATED AND POSTED on the ground this 17th day of SEPT, 2019.

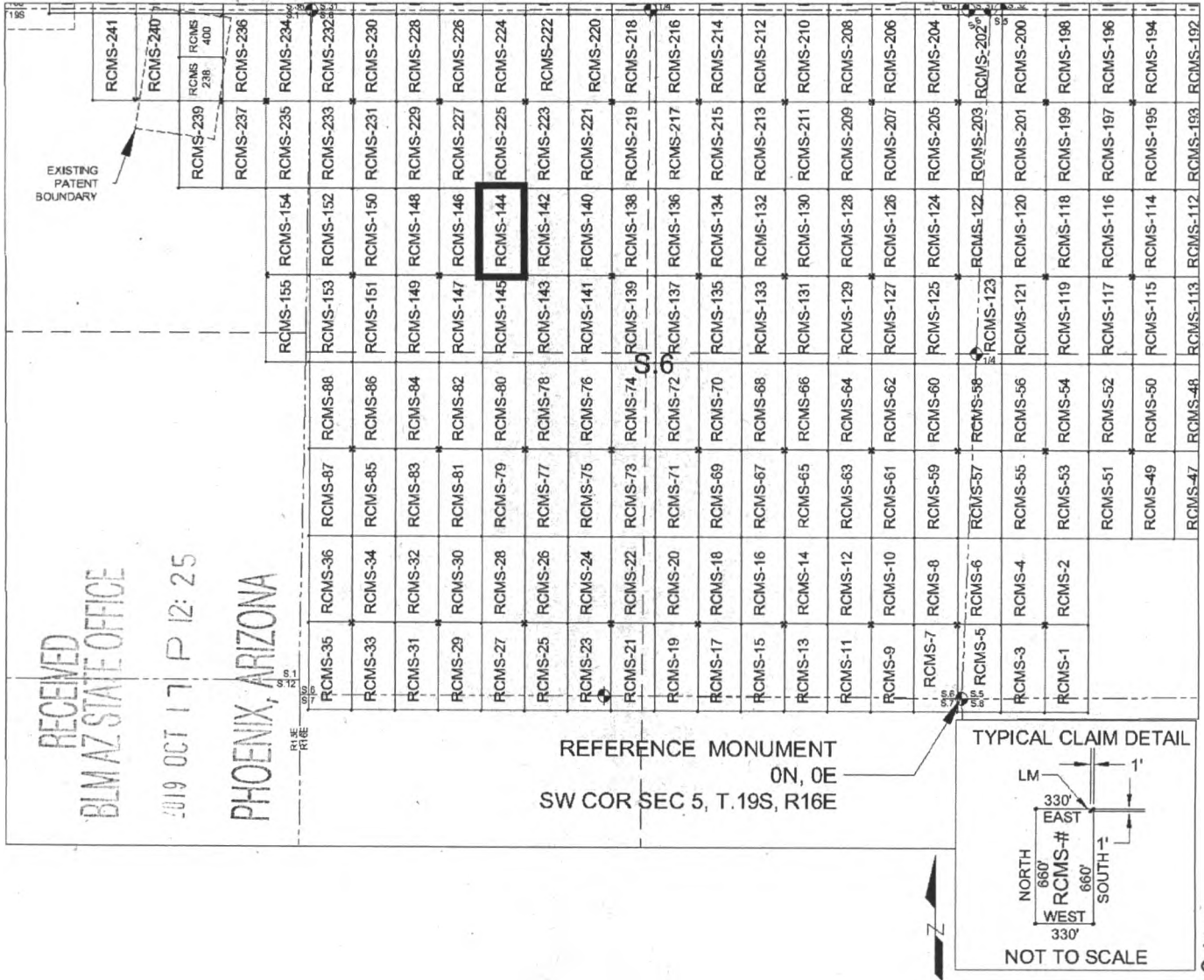
By: JOEL KARTCHNER
AGENT: Darling Geomatics

AMC 457360

When Filed Return To:
 Rosemont Copper Company
 5255 East Williams Circle
 Suite 1065
 Tucson, Arizona 85711

MILL SITE MAP

Mill Site (x) Placer ()



SCALE 1" = 1320 ft.

1. The above map depicts the RCMS-144 mill site claim, which is located in Section(s) 6, Township 19 SOUTH Range 16 EAST, Gila & Salt River Meridian, Pima County, Arizona.
2. The type of corner and location monuments used are as follows: 2"X2"X5' WOOD POSTS.
3. The SOUTHEAST CORNER of the claim is located 3200 feet North and 3333 feet West from the Southwest Corner of Section 5, T19S, R16E, Gila & Salt River Meridian, Pima County, Arizona. The bearings of side lines are NORTH and SOUTH and the bearings of the end lines are EAST and WEST. Distances in feet between claim corners are 330 feet for end lines and 660 for side lines.

When Filed Return To:
Rosemont Copper Company
5255 East Williams Circle
Suite 1065
Tucson, Arizona 85711

LOCATION NOTICE FOR MILL SITE CLAIM

NOTICE IS HEREBY GIVEN that the RCMS-145 mill site claim
has been located by:

Rosemont Copper Company
5255 East Williams Circle
Suite 1065
Tucson, Arizona 85711

BLM Date Stamp	RECEIVED BLMAZ STATE OFFICE 2019 OCT 17 P 12:25 PHOENIX, ARIZONA
----------------------	---

The general course of this claim is NORTH TO SOUTH, and it is situated in the Rosemont Mining District in Pima County, Arizona. This claim is 660 feet in length and 330 feet in width, comprising approximately 5 acres. This claim is marked by five monuments, one at each corner and one at the location monument of each claim.

The location monument on which this notice is posted is situated within:

Section 6, Township 19 SOUTH, Range 16 EAST, Gila & Salt River Meridian, Pima County, Arizona and this claim encompasses portions of the following quarter section(s): THE NW 1/4 OF SECTION 6 & THE SW 1/4 OF SECTION 6, T19S, R16E, Gila & Salt River Meridian, Pima County, Arizona.

The location monument is set inside the NORTHEAST corner of the claim, approximately 1 foot WEST of the EAST line of the claim and 1 foot SOUTH of the NORTH line of the claim.

The locality of this claim with reference to some natural object or permanent monument and additional information (if any) concerning its locality are as follows:

The NORTHEAST CORNER of the claim is located 3200 feet North and 3333 feet West from the Southwest Corner of Section 5, T19S, R16E, Gila & Salt River Meridian, Pima County, Arizona.

The undersigned, as agent for and on behalf of the locator, claims the ground as described above and as set forth on the attached claim map. This mill site claim is not intended to encroach on any private fee property or federal land that is not open for location. This mill site claim has been located for the purpose of appropriating nonmineral land (if any) that may lie within the boundaries of the underlying lode claim(s). This mill site claim is not intended as an abandonment of the underlying lode claim(s).

DATED AND POSTED on the ground this 17th day of SEPT, 2019.

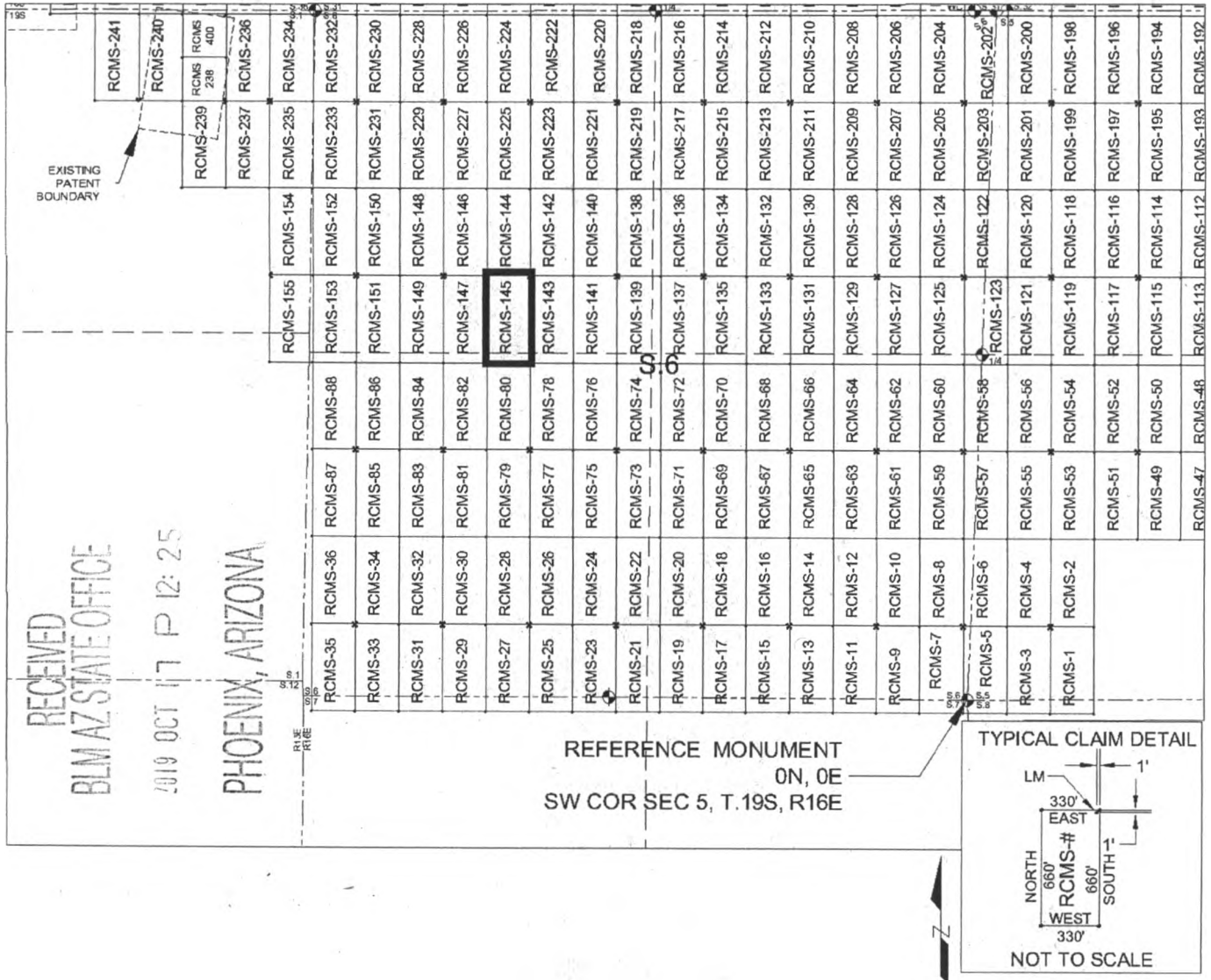
By: JOEL KARTCHNER
AGENT: Darling Geomatics

AMC 45736

When Filed Return To:
 Rosemont Copper Company
 5255 East Williams Circle
 Suite 1065
 Tucson, Arizona 85711

MILL SITE MAP

Mill Site (x) Placer ()



SCALE 1" = 1320 ft.

1. The above map depicts the RCMS-145 mill site claim, which is located in Section(s) 6, Township 19 SOUTH, Range 16 EAST, Gila & Salt River Meridian, Pima County, Arizona.
2. The type of corner and location monuments used are as follows: 2"X2"X5' WOOD POSTS.
3. The NORTHEAST CORNER of the claim is located 3200 feet North and 3333 feet West from the Southwest Corner of Section 5, T19S, R16E, Gila & Salt River Meridian, Pima County, Arizona. The bearings of side lines are NORTH and SOUTH and the bearings of the end lines are EAST and WEST. Distances in feet between claim corners are 330 feet for end lines and 660 for side lines.

AMC 457361

When Filed Return To:
Rosemont Copper Company
5255 East Williams Circle
Suite 1065
Tucson, Arizona 85711

LOCATION NOTICE FOR MILL SITE CLAIM

NOTICE IS HEREBY GIVEN that the RCMS-146 mill site claim
has been located by:

Rosemont Copper Company
5255 East Williams Circle
Suite 1065
Tucson, Arizona 85711

RECEIVED
BLM AZ STATE OFFICE
2019 OCT 17 P 12:25
PHOENIX, ARIZONA

BLM
Date
Stamp

The general course of this claim is SOUTH TO NORTH, and it is situated in the Rosemont Mining District in Pima County, Arizona. This claim is 660 feet in length and 330 feet in width, comprising approximately 5 acres. This claim is marked by five monuments, one at each corner and one at the location monument of each claim.

The location monument on which this notice is posted is situated within:

Section 6, Township 19 SOUTH, Range 16 EAST, Gila & Salt River Meridian, Pima County, Arizona and this claim encompasses portions of the following quarter section(s): THE NW 1/4 OF SECTION 6, T19S, R16E, Gila & Salt River Meridian, Pima County, Arizona.

The location monument is set inside the SOUTHWEST corner of the claim, approximately 1 foot EAST of the WEST line of the claim and 1 foot NORTH of the SOUTH line of the claim.

The locality of this claim with reference to some natural object or permanent monument and additional information (if any) concerning its locality are as follows:

The SOUTHWEST CORNER of the claim is located 3200 feet North and 3993 feet West from the Southwest Corner of Section 5, T19S, R16E, Gila & Salt River Meridian, Pima County, Arizona.

The undersigned, as agent for and on behalf of the locator, claims the ground as described above and as set forth on the attached claim map. This mill site claim is not intended to encroach on any private fee property or federal land that is not open for location. This mill site claim has been located for the purpose of appropriating nonmineral land (if any) that may lie within the boundaries of the underlying lode claim(s). This mill site claim is not intended as an abandonment of the underlying lode claim(s).

DATED AND POSTED on the ground this 17th day of SEPT, 2019.

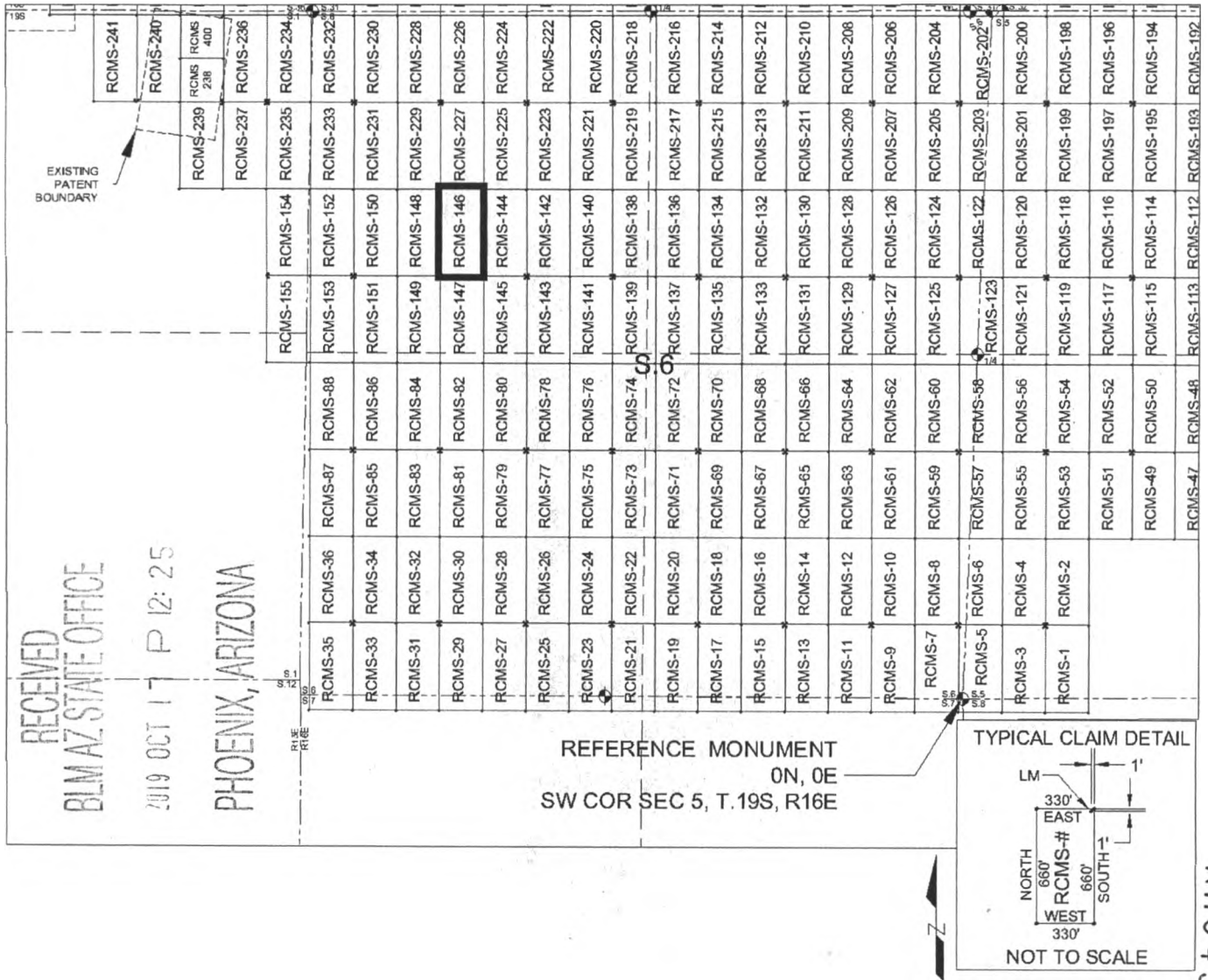
By: JOEL KARTCHNER
AGENT: Darling Geomatics

AMC457362

When Filed Return To:
 Rosemont Copper Company
 5255 East Williams Circle
 Suite 1065
 Tucson, Arizona 85711

MILL SITE MAP

Mill Site (x) Placer ()



SCALE 1" = 1320 ft.

1. The above map depicts the RCMS-146 mill site claim, which is located in Section(s) 6, Township 19 SOUTH, Range 16 EAST, Gila & Salt River Meridian, Pima County, Arizona.
2. The type of corner and location monuments used are as follows: 2"X2"X5' WOOD POSTS.
3. The SOUTHWEST CORNER of the claim is located 3200 feet North and 3993 feet West from the Southwest Corner of Section 5, T19S, R16E, Gila & Salt River Meridian, Pima County, Arizona. The bearings of side lines are NORTH and SOUTH and the bearings of the end lines are EAST and WEST. Distances in feet between claim corners are 330 feet for end lines and 660 for side lines.

When Filed Return To:
Rosemont Copper Company
5255 East Williams Circle
Suite 1065
Tucson, Arizona 85711

LOCATION NOTICE FOR MILL SITE CLAIM

NOTICE IS HEREBY GIVEN that the RCMS-147 mill site claim
has been located by:

Rosemont Copper Company
5255 East Williams Circle
Suite 1065
Tucson, Arizona 85711

BLM Date Stamp	PHOENIX, ARIZONA	2019 OCT 17 P 12:25	RECEIVED BLM AZ STATE OFFICE
----------------------	------------------	---------------------	---------------------------------

The general course of this claim is NORTH TO SOUTH, and it is situated in the Rosemont Mining District in Pima County, Arizona. This claim is 660 feet in length and 330 feet in width, comprising approximately 5 acres. This claim is marked by five monuments, one at each corner and one at the location monument of each claim.

The location monument on which this notice is posted is situated within:

Section 6, Township 19 SOUTH, Range 16 EAST, Gila & Salt River Meridian, Pima County, Arizona and this claim encompasses portions of the following quarter section(s): THE NW 1/4 OF SECTION 6 & THE SW 1/4 OF SECTION 6, T19S, R16E, Gila & Salt River Meridian, Pima County, Arizona.

The location monument is set inside the NORTHWEST corner of the claim, approximately 1 foot EAST of the WEST line of the claim and 1 foot SOUTH of the NORTH line of the claim.

The locality of this claim with reference to some natural object or permanent monument and additional information (if any) concerning its locality are as follows:

The NORTHWEST CORNER of the claim is located 3200 feet North and 3993 feet West from the Southwest Corner of Section 5, T19S, R16E, Gila & Salt River Meridian, Pima County, Arizona.

The undersigned, as agent for and on behalf of the locator, claims the ground as described above and as set forth on the attached claim map. This mill site claim is not intended to encroach on any private fee property or federal land that is not open for location. This mill site claim has been located for the purpose of appropriating nonmineral land (if any) that may lie within the boundaries of the underlying lode claim(s). This mill site claim is not intended as an abandonment of the underlying lode claim(s).

DATED AND POSTED on the ground this 17th day of SEPT, 2019.

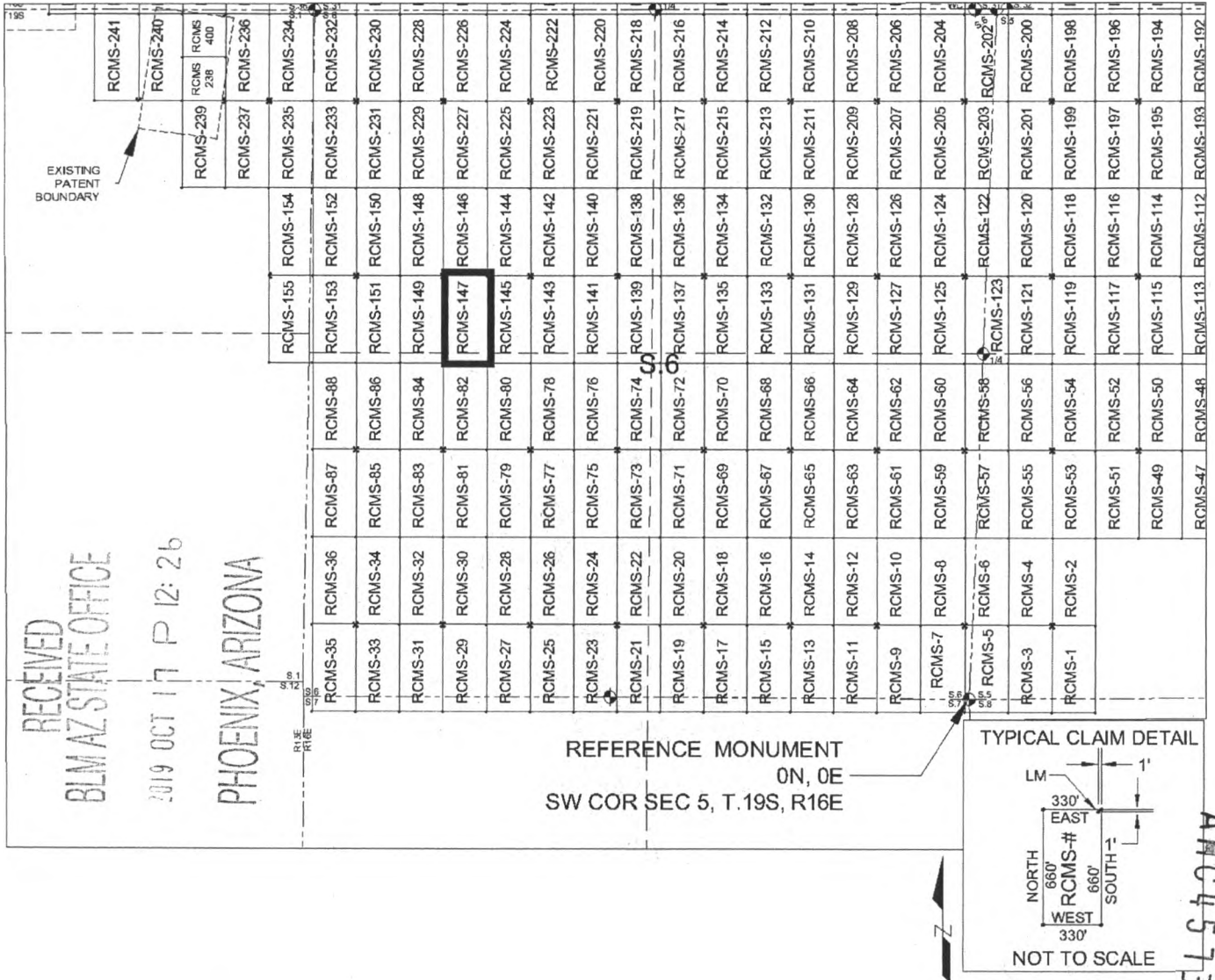
By: JOEL KARTCHNER
AGENT: Darling Geomatics

AMC 457263

When Filed Return To:
 Rosemont Copper Company
 5255 East Williams Circle
 Suite 1065
 Tucson, Arizona 85711

MILL SITE MAP

Mill Site (x) Placer ()



SCALE 1" = 1320 ft.

1. The above map depicts the RCMS-147 mill site claim, which is located in Section(s) 6, Township 19 SOUTH, Range 16 EAST, Gila & Salt River Meridian, Pima County, Arizona.
2. The type of corner and location monuments used are as follows: 2"X2"X5' WOOD POSTS.
3. The NORTHWEST CORNER of the claim is located 3200 feet North and 3993 feet West from the Southwest Corner of Section 5, T19S, R16E, Gila & Salt River Meridian, Pima County, Arizona. The bearings of side lines are NORTH and SOUTH and the bearings of the end lines are EAST and WEST. Distances in feet between claim corners are 330 feet for end lines and 660 for side lines.

When Filed Return To:
Rosemont Copper Company
5255 East Williams Circle
Suite 1065
Tucson, Arizona 85711

LOCATION NOTICE FOR MILL SITE CLAIM

NOTICE IS HEREBY GIVEN that the RCMS-148 mill site claim
has been located by:

Rosemont Copper Company
5255 East Williams Circle
Suite 1065
Tucson, Arizona 85711

BLM Date Stamp	RECEIVED BLM AZ STATE OFFICE 2019 OCT 17 P 12:26 PHOENIX, ARIZONA
----------------------	--

The general course of this claim is SOUTH TO NORTH, and it is situated in the Rosemont Mining District in Pima County, Arizona. This claim is 660 feet in length and 330 feet in width, comprising approximately 5 acres. This claim is marked by five monuments, one at each corner and one at the location monument of each claim.

The location monument on which this notice is posted is situated within:

Section 6, Township 19 SOUTH, Range 16 EAST, Gila & Salt River Meridian, Pima County, Arizona and this claim encompasses portions of the following quarter section(s): THE NW 1/4 OF SECTION 6, T19S, R16E, Gila & Salt River Meridian, Pima County, Arizona.

The location monument is set inside the SOUTHEAST corner of the claim, approximately 1 foot WEST of the EAST line of the claim and 1 foot NORTH of the SOUTH line of the claim.

The locality of this claim with reference to some natural object or permanent monument and additional information (if any) concerning its locality are as follows:

The SOUTHEAST CORNER of the claim is located 3200 feet North and 3993 feet West from the Southwest Corner of Section 5, T19S, R16E, Gila & Salt River Meridian, Pima County, Arizona.

The undersigned, as agent for and on behalf of the locator, claims the ground as described above and as set forth on the attached claim map. This mill site claim is not intended to encroach on any private fee property or federal land that is not open for location. This mill site claim has been located for the purpose of appropriating nonmineral land (if any) that may lie within the boundaries of the underlying lode claim(s). This mill site claim is not intended as an abandonment of the underlying lode claim(s).

DATED AND POSTED on the ground this 17th day of SEPT, 2019.

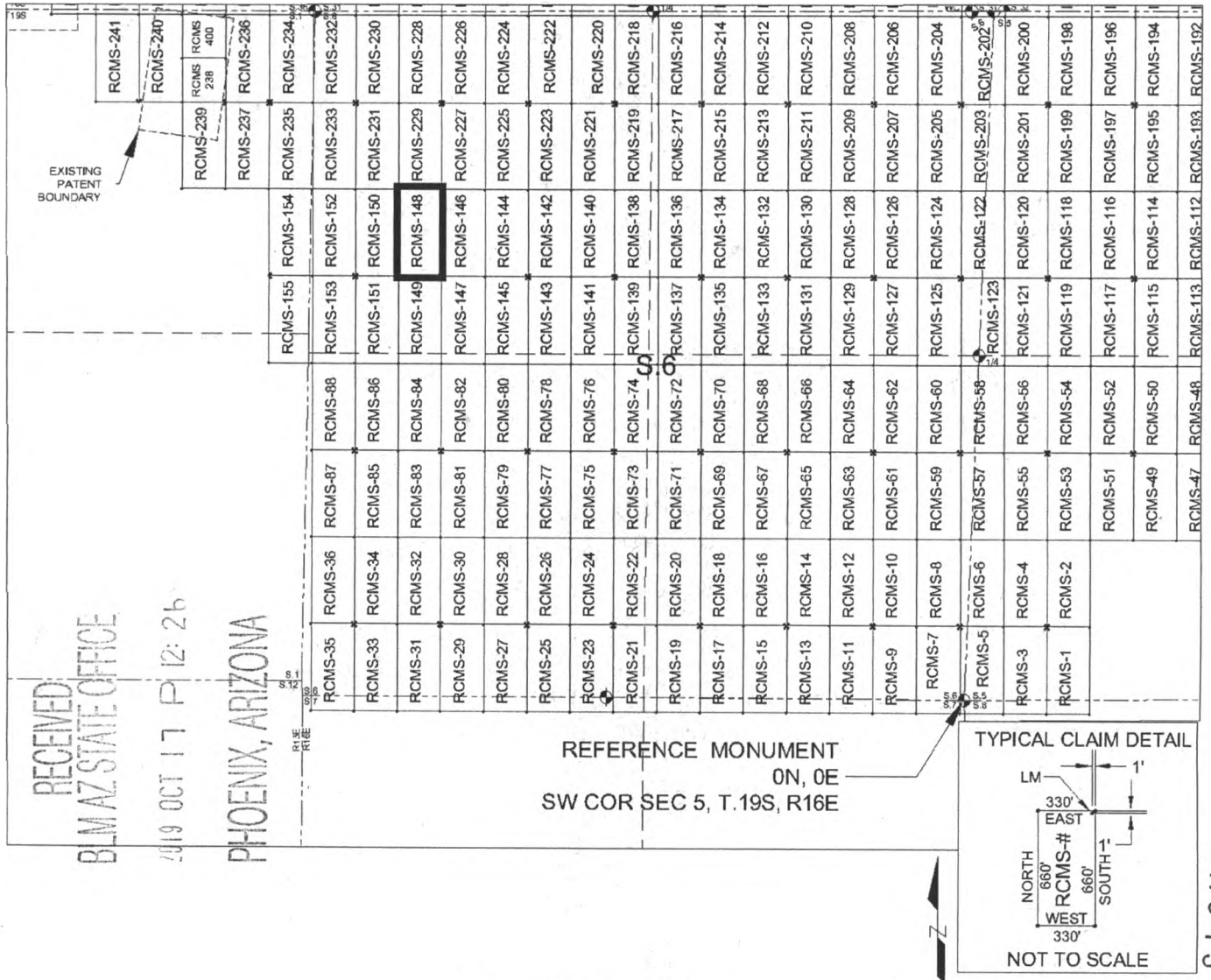
By: JOEL KARTMNER
AGENT: Darling Geomatics

AMC457364

When Filed Return To:
 Rosemont Copper Company
 5255 East Williams Circle
 Suite 1065
 Tucson, Arizona 85711

MILL SITE MAP

Mill Site (x) Placer ()



SCALE 1" = 1320 ft.

1. The above map depicts the RCMS-148 mill site claim, which is located in Section(s) 6, Township 19 SOUTH, Range 16 EAST, Gila & Salt River Meridian, Pima County, Arizona.
2. The type of corner and location monuments used are as follows: 2"X2"X5' WOOD POSTS.
3. The SOUTHEAST CORNER of the claim is located 3200 feet North and 3993 feet West from the Southwest Corner of Section 5, T19S, R16E, Gila & Salt River Meridian, Pima County, Arizona. The bearings of side lines are NORTH and SOUTH and the bearings of the end lines are EAST and WEST. Distances in feet between claim corners are 330 feet for end lines and 660 for side lines.

ANCL57364

When Filed Return To:
Rosemont Copper Company
5255 East Williams Circle
Suite 1065
Tucson, Arizona 85711

LOCATION NOTICE FOR MILL SITE CLAIM

NOTICE IS HEREBY GIVEN that the RCMS-149 mill site claim
has been located by:

Rosemont Copper Company
5255 East Williams Circle
Suite 1065
Tucson, Arizona 85711

RECEIVED
BLM AZ STATE OFFICE
2019 OCT 17 P 12:25
PHOENIX, ARIZONA

BLM
Date
Stamp

The general course of this claim is NORTH TO SOUTH, and it is situated in the Rosemont Mining District in Pima County, Arizona. This claim is 660 feet in length and 330 feet in width, comprising approximately 5 acres. This claim is marked by five monuments, one at each corner and one at the location monument of each claim.

The location monument on which this notice is posted is situated within:

Section 6, Township 19 SOUTH, Range 16 EAST, Gila & Salt River Meridian, Pima County, Arizona and this claim encompasses portions of the following quarter section(s): THE NW 1/4 OF SECTION 6 & THE SW 1/4 OF SECTION 6, T19S, R16E, Gila & Salt River Meridian, Pima County, Arizona.

The location monument is set inside the NORTHEAST corner of the claim, approximately 1 foot WEST of the EAST line of the claim and 1 foot SOUTH of the NORTH line of the claim.

The locality of this claim with reference to some natural object or permanent monument and additional information (if any) concerning its locality are as follows:

The NORTHEAST CORNER of the claim is located 3200 feet North and 3993 feet West from the Southwest Corner of Section 5, T19S, R16E, Gila & Salt River Meridian, Pima County, Arizona.

The undersigned, as agent for and on behalf of the locator, claims the ground as described above and as set forth on the attached claim map. This mill site claim is not intended to encroach on any private fee property or federal land that is not open for location. This mill site claim has been located for the purpose of appropriating nonmineral land (if any) that may lie within the boundaries of the underlying lode claim(s). This mill site claim is not intended as an abandonment of the underlying lode claim(s).

DATED AND POSTED on the ground this 17th day of SEPT, 2019.

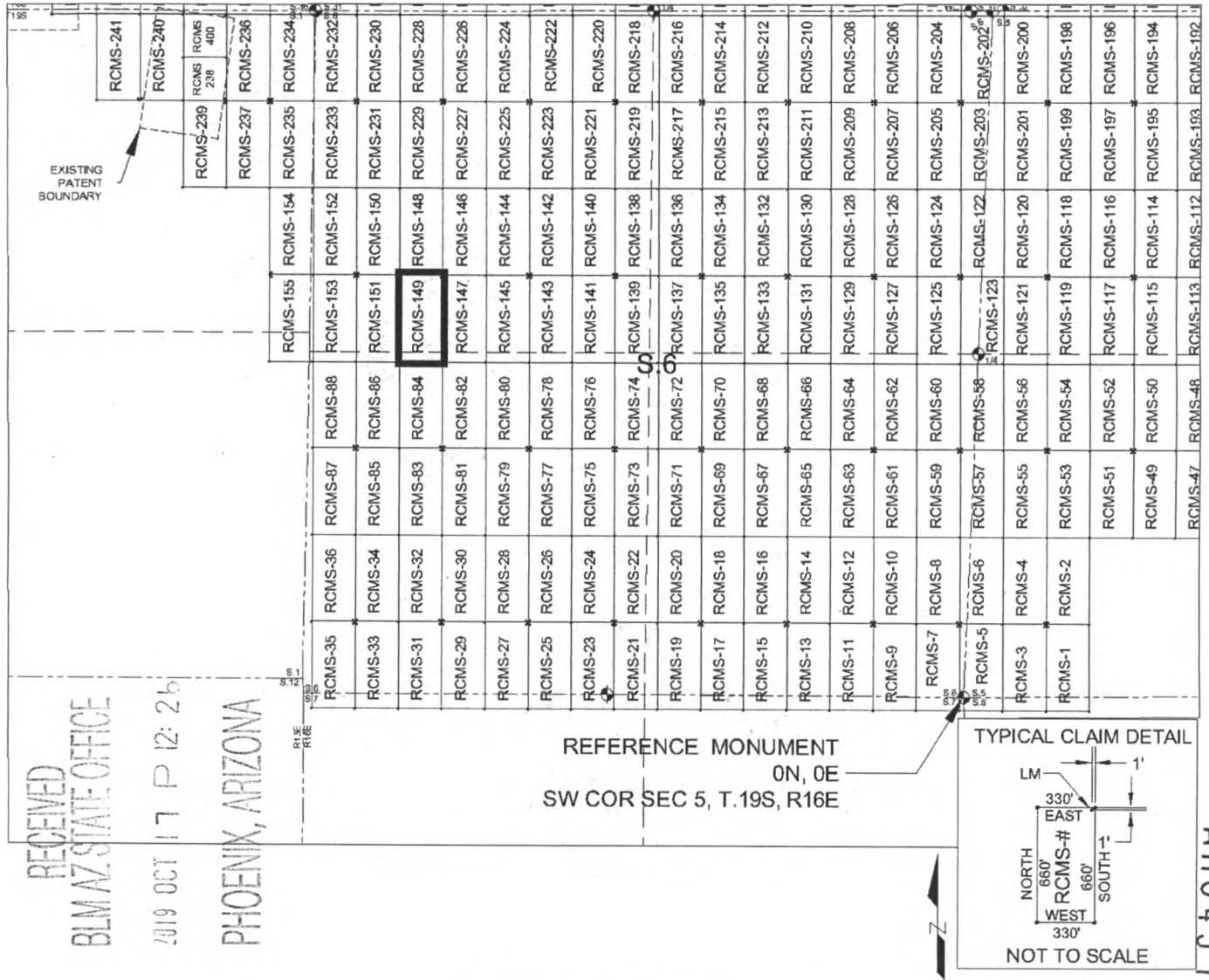
By: JOEL KARTCHNER
AGENT: Darling Geomatics

AMC 45-1365

When Filed Return To:
 Rosemont Copper Company
 5255 East Williams Circle
 Suite 1065
 Tucson, Arizona 85711

MILL SITE MAP

Mill Site (x) Placer ()



RECEIVED
 BLM AZ STATE OFFICE
 2019 OCT 17 P 12: 26
 PHOENIX, ARIZONA

SCALE 1" = 1320 ft.

1. The above map depicts the RCMS-149 mill site claim, which is located in Section(s) 6, Township 19 SOUTH, Range 16 EAST, Gila & Salt River Meridian, Pima County, Arizona.
2. The type of corner and location monuments used are as follows: 2"X2"X5' WOOD POSTS.
3. The NORTHEAST CORNER of the claim is located 3200 feet North and 3993 feet West from the Southwest Corner of Section 5, T19S, R16E, Gila & Salt River Meridian, Pima County, Arizona. The bearings of side lines are NORTH and SOUTH and the bearings of the end lines are EAST and WEST. Distances in feet between claim corners are 330 feet for end lines and 660 for side lines.

AMC457365

When Filed Return To:
Rosemont Copper Company
5255 East Williams Circle
Suite 1065
Tucson, Arizona 85711

LOCATION NOTICE FOR MILL SITE CLAIM

NOTICE IS HEREBY GIVEN that the RCMS-150 mill site claim
has been located by:

Rosemont Copper Company
5255 East Williams Circle
Suite 1065
Tucson, Arizona 85711

BLM
Date
Stamp

RECEIVED
BLM AZ STATE OFFICE
2019 OCT 17 P 12:25
PHOENIX, ARIZONA

The general course of this claim is SOUTH TO NORTH, and it is situated in the Rosemont Mining District in Pima County, Arizona. This claim is 660 feet in length and 330 feet in width, comprising approximately 5 acres. This claim is marked by five monuments, one at each corner and one at the location monument of each claim.

The location monument on which this notice is posted is situated within:

Section 6, Township 19 SOUTH, Range 16 EAST, Gila & Salt River Meridian, Pima County, Arizona and this claim encompasses portions of the following quarter section(s): THE NW 1/4 OF SECTION 6, T19S, R16E, Gila & Salt River Meridian, Pima County, Arizona.


The location monument is set inside the SOUTHWEST corner of the claim, approximately 1 foot EAST of the WEST line of the claim and 1 foot NORTH of the SOUTH line of the claim.

The locality of this claim with reference to some natural object or permanent monument and additional information (if any) concerning its locality are as follows:

The SOUTHWEST CORNER of the claim is located 3200 feet North and 4653 feet West from the Southwest Corner of Section 5, T19S, R16E, Gila & Salt River Meridian, Pima County, Arizona.

The undersigned, as agent for and on behalf of the locator, claims the ground as described above and as set forth on the attached claim map. This mill site claim is not intended to encroach on any private fee property or federal land that is not open for location. This mill site claim has been located for the purpose of appropriating nonmineral land (if any) that may lie within the boundaries of the underlying lode claim(s). This mill site claim is not intended as an abandonment of the underlying lode claim(s).

DATED AND POSTED on the ground this 17th day of SEPT, 2019.

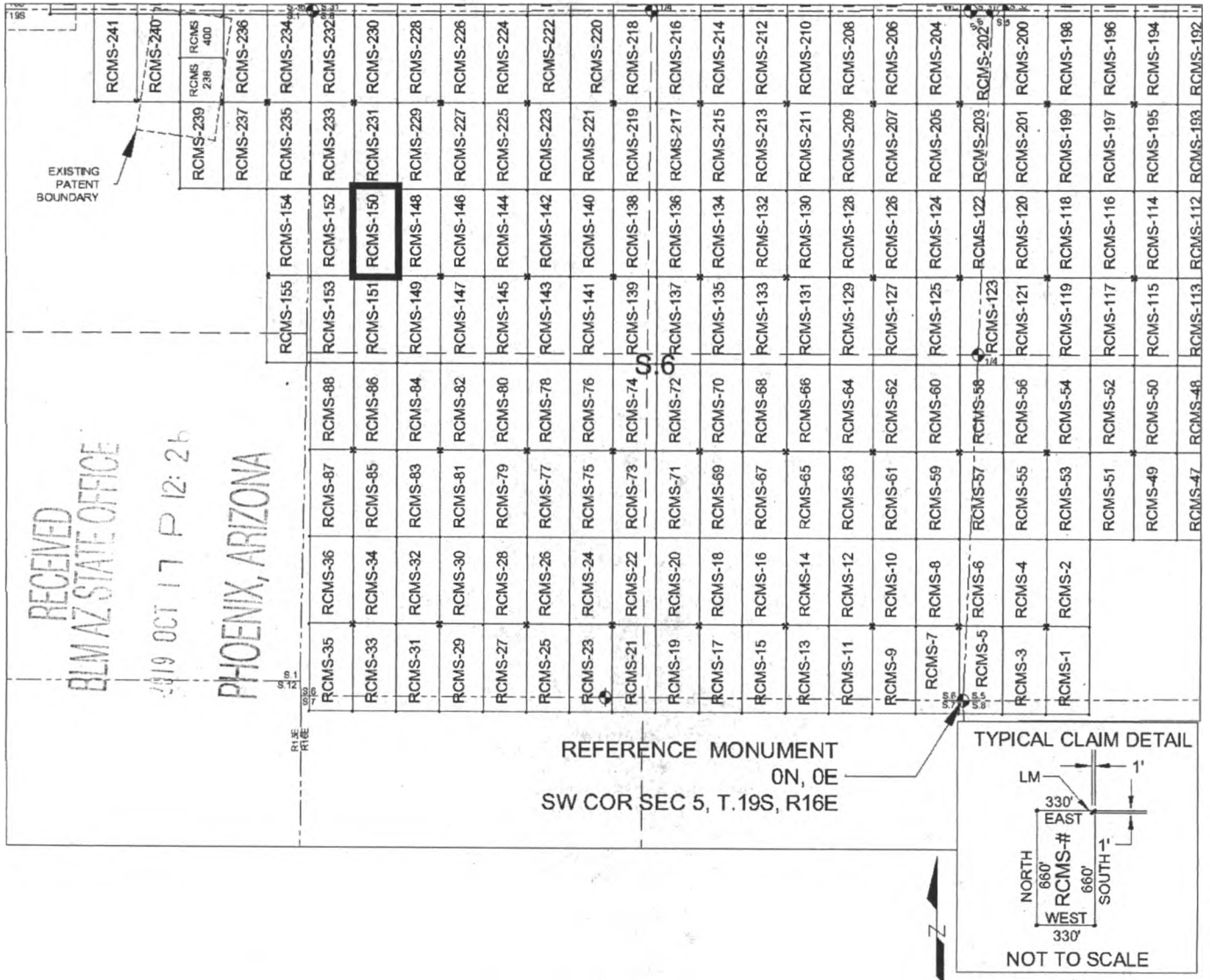
By: JOEL KARTCHNER 
AGENT: Darling Geomatics

AMC457366

When Filed Return To:
 Rosemont Copper Company
 5255 East Williams Circle
 Suite 1065
 Tucson, Arizona 85711

MILL SITE MAP

Mill Site (x) Placer ()



SCALE 1" = 1320 ft.

1. The above map depicts the RCMS-150 mill site claim, which is located in Section(s) 6, Township 19 SOUTH, Range 16 EAST, Gila & Salt River Meridian, Pima County, Arizona.
2. The type of corner and location monuments used are as follows: 2"X2"X5' WOOD POSTS.
3. The SOUTHWEST CORNER of the claim is located 3200 feet North and 4653 feet West from the Southwest Corner of Section 5, T19S, R16E, Gila & Salt River Meridian, Pima County, Arizona. The bearings of side lines are NORTH and SOUTH and the bearings of the end lines are EAST and WEST. Distances in feet between claim corners are 330 feet for end lines and 660 for side lines.

When Filed Return To:
Rosemont Copper Company
5255 East Williams Circle
Suite 1065
Tucson, Arizona 85711

LOCATION NOTICE FOR MILL SITE CLAIM

NOTICE IS HEREBY GIVEN that the RCMS-151 mill site claim
has been located by:

Rosemont Copper Company
5255 East Williams Circle
Suite 1065
Tucson, Arizona 85711

RECEIVED
BLM AZ STATE OFFICE
2019 OCT 17 P 1:46
PHOENIX, ARIZONA

BLM
Date
Stamp

The general course of this claim is NORTH TO SOUTH, and it is situated in the Rosemont Mining District in Pima County, Arizona. This claim is 660 feet in length and 330 feet in width, comprising approximately 5 acres. This claim is marked by five monuments, one at each corner and one at the location monument of each claim.

The location monument on which this notice is posted is situated within:

Section 6, Township 19 SOUTH, Range 16 EAST, Gila & Salt River Meridian, Pima County, Arizona and this claim encompasses portions of the following quarter section(s): THE NW 1/4 OF SECTION 6 & THE SW 1/4 OF SECTION 6, T19S, R16E, Gila & Salt River Meridian, Pima County, Arizona.

The location monument is set inside the NORTHWEST corner of the claim, approximately 1 foot EAST of the WEST line of the claim and 1 foot SOUTH of the NORTH line of the claim.

The locality of this claim with reference to some natural object or permanent monument and additional information (if any) concerning its locality are as follows:

The NORTHWEST CORNER of the claim is located 3200 feet North and 4653 feet West from the Southwest Corner of Section 5, T19S, R16E, Gila & Salt River Meridian, Pima County, Arizona.

The undersigned, as agent for and on behalf of the locator, claims the ground as described above and as set forth on the attached claim map. This mill site claim is not intended to encroach on any private fee property or federal land that is not open for location. This mill site claim has been located for the purpose of appropriating nonmineral land (if any) that may lie within the boundaries of the underlying lode claim(s). This mill site claim is not intended as an abandonment of the underlying lode claim(s).

DATED AND POSTED on the ground this 17th day of SEPT, 2019.

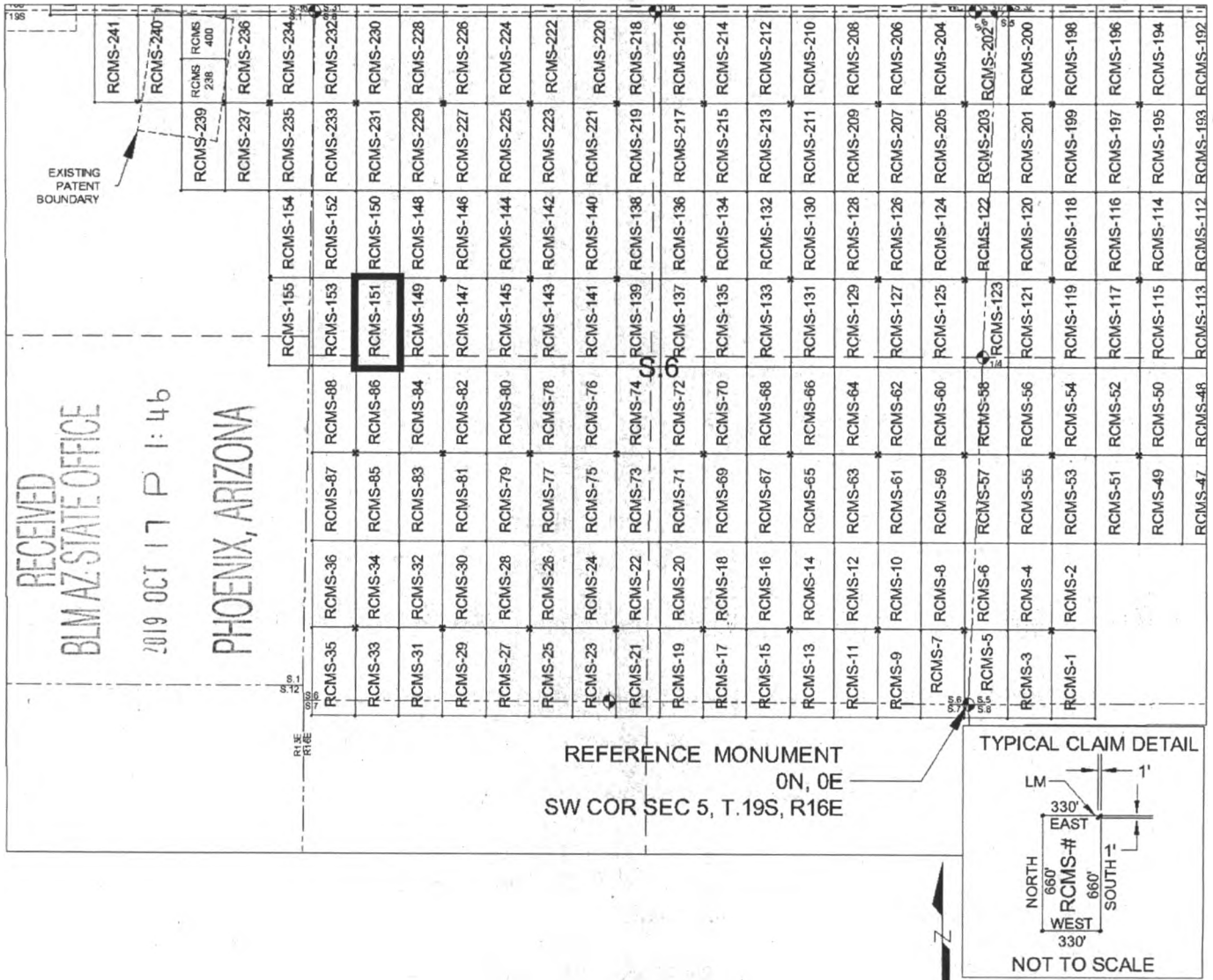
By: JOEL KARTCHNER
AGENT: Darling Geomatics

AMC 457 267

When Filed Return To:
 Rosemont Copper Company
 5255 East Williams Circle
 Suite 1065
 Tucson, Arizona 85711

MILL SITE MAP

Mill Site (x) Placer ()



SCALE 1" = 1320 ft.

1. The above map depicts the RCMS-151 mill site claim, which is located in Section(s) 6, Township 19 SOUTH, Range 16 EAST, Gila & Salt River Meridian, Pima County, Arizona.
2. The type of corner and location monuments used are as follows: 2"X2"X5' WOOD POSTS.
3. The NORTHWEST CORNER of the claim is located 3200 feet North and 4653 feet West from the Southwest Corner of Section 5, T19S, R16E, Gila & Salt River Meridian, Pima County, Arizona. The bearings of side lines are NORTH and SOUTH and the bearings of the end lines are EAST and WEST. Distances in feet between claim corners are 330 feet for end lines and 660 for side lines.

AMC4573671

When Filed Return To:
Rosemont Copper Company
5255 East Williams Circle
Suite 1065
Tucson, Arizona 85711

LOCATION NOTICE FOR MILL SITE CLAIM

NOTICE IS HEREBY GIVEN that the RCMS-152 mill site claim
has been located by:

Rosemont Copper Company
5255 East Williams Circle
Suite 1065
Tucson, Arizona 85711

BLM Date Stamp	RECEIVED BLM AZ STATE OFFICE 2019 OCT 17 P 1:46 PHOENIX, ARIZONA
----------------------	---

The general course of this claim is SOUTH TO NORTH, and it is situated in the Rosemont Mining District in Pima County, Arizona. This claim is 660 feet in length and 330 feet in width, comprising approximately 5 acres. This claim is marked by five monuments, one at each corner and one at the location monument of each claim.

The location monument on which this notice is posted is situated within:

Section 6, Township 19 SOUTH, Range 16 EAST, Gila & Salt River Meridian, Pima County, Arizona and this claim encompasses portions of the following quarter section(s): THE NW 1/4 OF SECTION 6, T19S, R16E, Gila & Salt River Meridian, Pima County, Arizona.


The location monument is set inside the SOUTHEAST corner of the claim, approximately 1 foot WEST of the EAST line of the claim and 1 foot NORTH of the SOUTH line of the claim.

The locality of this claim with reference to some natural object or permanent monument and additional information (if any) concerning its locality are as follows:

The SOUTHEAST CORNER of the claim is located 3200 feet North and 4653 feet West from the Southwest Corner of Section 5, T19S, R16E, Gila & Salt River Meridian, Pima County, Arizona.

The undersigned, as agent for and on behalf of the locator, claims the ground as described above and as set forth on the attached claim map. This mill site claim is not intended to encroach on any private fee property or federal land that is not open for location. This mill site claim has been located for the purpose of appropriating nonmineral land (if any) that may lie within the boundaries of the underlying lode claim(s). This mill site claim is not intended as an abandonment of the underlying lode claim(s).

DATED AND POSTED on the ground this 17th day of SEPT, 2019.

By: JOEL KARTCHNER 
AGENT: Darling Geomatics

AMC457368

When Filed Return To:
 Rosemont Copper Company
 5255 East Williams Circle
 Suite 1065
 Tucson, Arizona 85711

MILL SITE MAP

Mill Site (x) Placer ()



SCALE 1" = 1320 ft.

1. The above map depicts the RCMS-152 mill site claim, which is located in Section(s) 6, Township 19 SOUTH, Range 16 EAST, Gila & Salt River Meridian, Pima County, Arizona.
2. The type of corner and location monuments used are as follows: 2"X2"X5' WOOD POSTS.
3. The SOUTHEAST CORNER of the claim is located 3200 feet North and 4653 feet West from the Southwest Corner of Section 5, T19S, R16E, Gila & Salt River Meridian, Pima County, Arizona. The bearings of side lines are NORTH and SOUTH and the bearings of the end lines are EAST and WEST. Distances in feet between claim corners are 330 feet for end lines and 660 for side lines.

AMC 457368

When Filed Return To:
Rosemont Copper Company
5255 East Williams Circle
Suite 1065
Tucson, Arizona 85711

LOCATION NOTICE FOR MILL SITE CLAIM

NOTICE IS HEREBY GIVEN that the RCMS-153 mill site claim
has been located by:

Rosemont Copper Company
5255 East Williams Circle
Suite 1065
Tucson, Arizona 85711

BLM Date Stamp	RECEIVED BLM AZ STATE OFFICE 2019 OCT 17 P 1:46 PHOENIX, ARIZONA
----------------------	---

The general course of this claim is NORTH TO SOUTH, and it is situated in the Rosemont Mining District in Pima County, Arizona. This claim is 660 feet in length and 330 feet in width, comprising approximately 5 acres. This claim is marked by five monuments, one at each corner and one at the location monument of each claim.

The location monument on which this notice is posted is situated within:

Section 6, Township 19 SOUTH, Range 16 EAST, Gila & Salt River Meridian, Pima County, Arizona and this claim encompasses portions of the following quarter section(s): THE NW 1/4 OF SECTION 6 & THE SW 1/4 OF SECTION 6, T19S, R16E, Gila & Salt River Meridian, Pima County, Arizona.

The location monument is set inside the NORTHEAST corner of the claim, approximately 1 foot WEST of the EAST line of the claim and 1 foot SOUTH of the NORTH line of the claim.

The locality of this claim with reference to some natural object or permanent monument and additional information (if any) concerning its locality are as follows:

The NORTHEAST CORNER of the claim is located 3200 feet North and 4653 feet West from the Southwest Corner of Section 5, T19S, R16E, Gila & Salt River Meridian, Pima County, Arizona.

The undersigned, as agent for and on behalf of the locator, claims the ground as described above and as set forth on the attached claim map. This mill site claim is not intended to encroach on any private fee property or federal land that is not open for location. This mill site claim has been located for the purpose of appropriating nonmineral land (if any) that may lie within the boundaries of the underlying lode claim(s). This mill site claim is not intended as an abandonment of the underlying lode claim(s).

DATED AND POSTED on the ground this 17th day of SEPT, 2019.

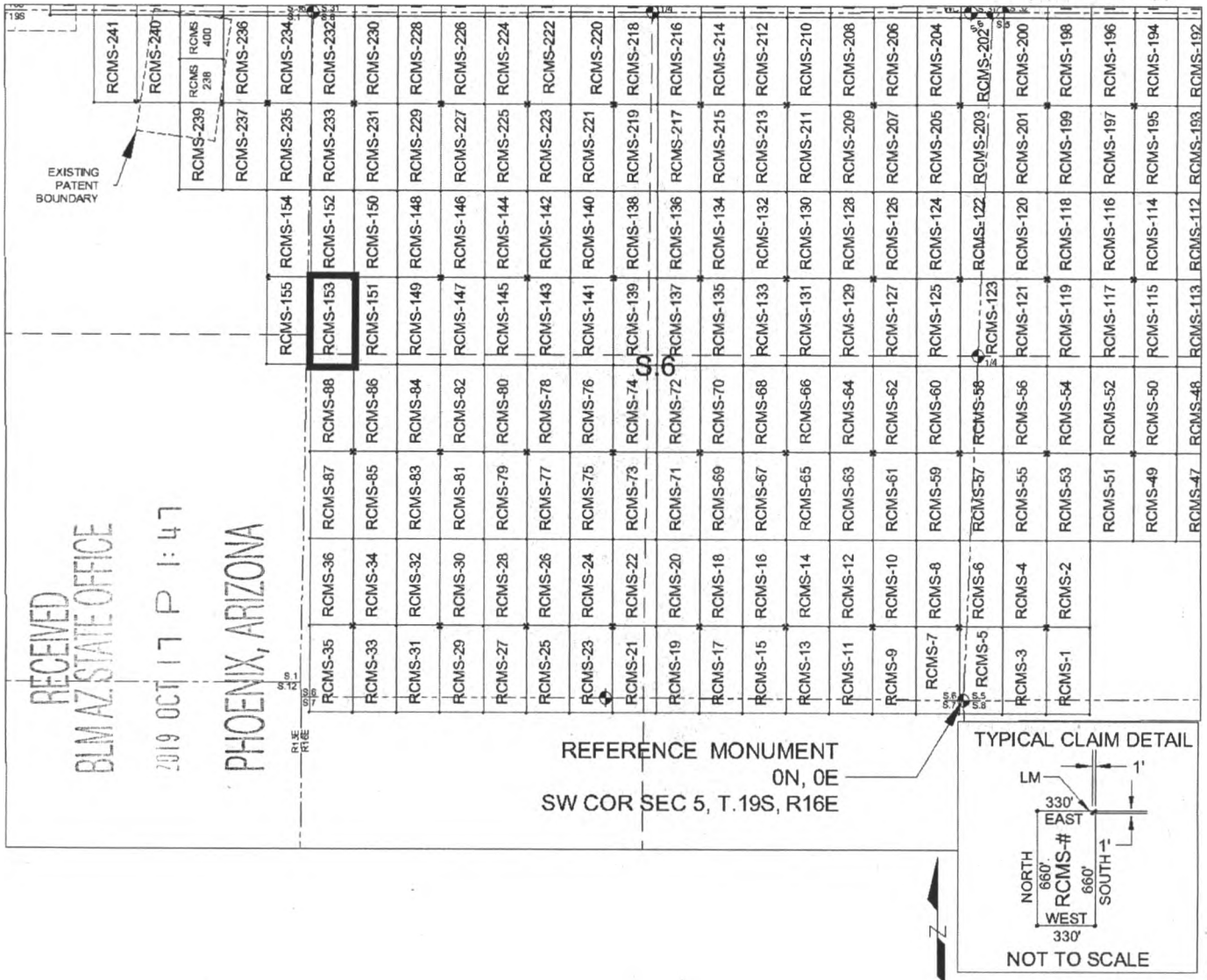
By: JOEL KARTCHNER
AGENT: Darling Geomatics 

AMC457369

When Filed Return To:
 Rosemont Copper Company
 5255 East Williams Circle
 Suite 1065
 Tucson, Arizona 85711

MILL SITE MAP

Mill Site (x) Placer ()



SCALE 1" = 1320 ft.

1. The above map depicts the RCMS-153 mill site claim, which is located in Section(s) 6, Township 19 SOUTH, Range 16 EAST, Gila & Salt River Meridian, Pima County, Arizona.
2. The type of corner and location monuments used are as follows: 2"X2"X5' WOOD POSTS.
3. The NORTHEAST CORNER of the claim is located 3200 feet North and 4653 feet West from the Southwest Corner of Section 5, T19S, R16E, Gila & Salt River Meridian, Pima County, Arizona. The bearings of side lines are NORTH and SOUTH and the bearings of the end lines are EAST and WEST. Distances in feet between claim corners are 330 feet for end lines and 660 for side lines.

AN C 45 7 369

When Filed Return To:
Rosemont Copper Company
5255 East Williams Circle
Suite 1065
Tucson, Arizona 85711

LOCATION NOTICE FOR MILL SITE CLAIM

NOTICE IS HEREBY GIVEN that the RCMS-154 mill site claim
has been located by:

Rosemont Copper Company
5255 East Williams Circle
Suite 1065
Tucson, Arizona 85711

BLM Date Stamp	RECEIVED BLM AZ STATE OFFICE 2019 OCT 17 P 1:47 PHOENIX, ARIZONA
----------------------	---

The general course of this claim is SOUTH TO NORTH, and it is situated in the Rosemont Mining District in Pima County, Arizona. This claim is 660 feet in length and 330 feet in width, comprising approximately 5 acres. This claim is marked by five monuments, one at each corner and one at the location monument of each claim.

The location monument on which this notice is posted is situated within:

Section 1, Township 19 SOUTH, Range 15 EAST, Gila & Salt River Meridian, Pima County, Arizona and this claim encompasses portions of the following quarter section(s): THE NW 1/4 OF SECTION 6, T19S, R16E & THE NE 1/4 OF SECTION 1, T19S, R15E, Gila & Salt River Meridian, Pima County, Arizona.

The location monument is set inside the SOUTHWEST corner of the claim, approximately 1 foot EAST of the WEST line of the claim and 1 foot NORTH of the SOUTH line of the claim.

The locality of this claim with reference to some natural object or permanent monument and additional information (if any) concerning its locality are as follows:

The SOUTHWEST CORNER of the claim is located 3200 feet North and 5313 feet West from the Southwest Corner of Section 5, T19S, R16E, Gila & Salt River Meridian, Pima County, Arizona.

The undersigned, as agent for and on behalf of the locator, claims the ground as described above and as set forth on the attached claim map. This mill site claim is not intended to encroach on any private fee property or federal land that is not open for location. This mill site claim has been located for the purpose of appropriating nonmineral land (if any) that may lie within the boundaries of the underlying lode claim(s). This mill site claim is not intended as an abandonment of the underlying lode claim(s).

DATED AND POSTED on the ground this 17th day of SEPT, 2019.

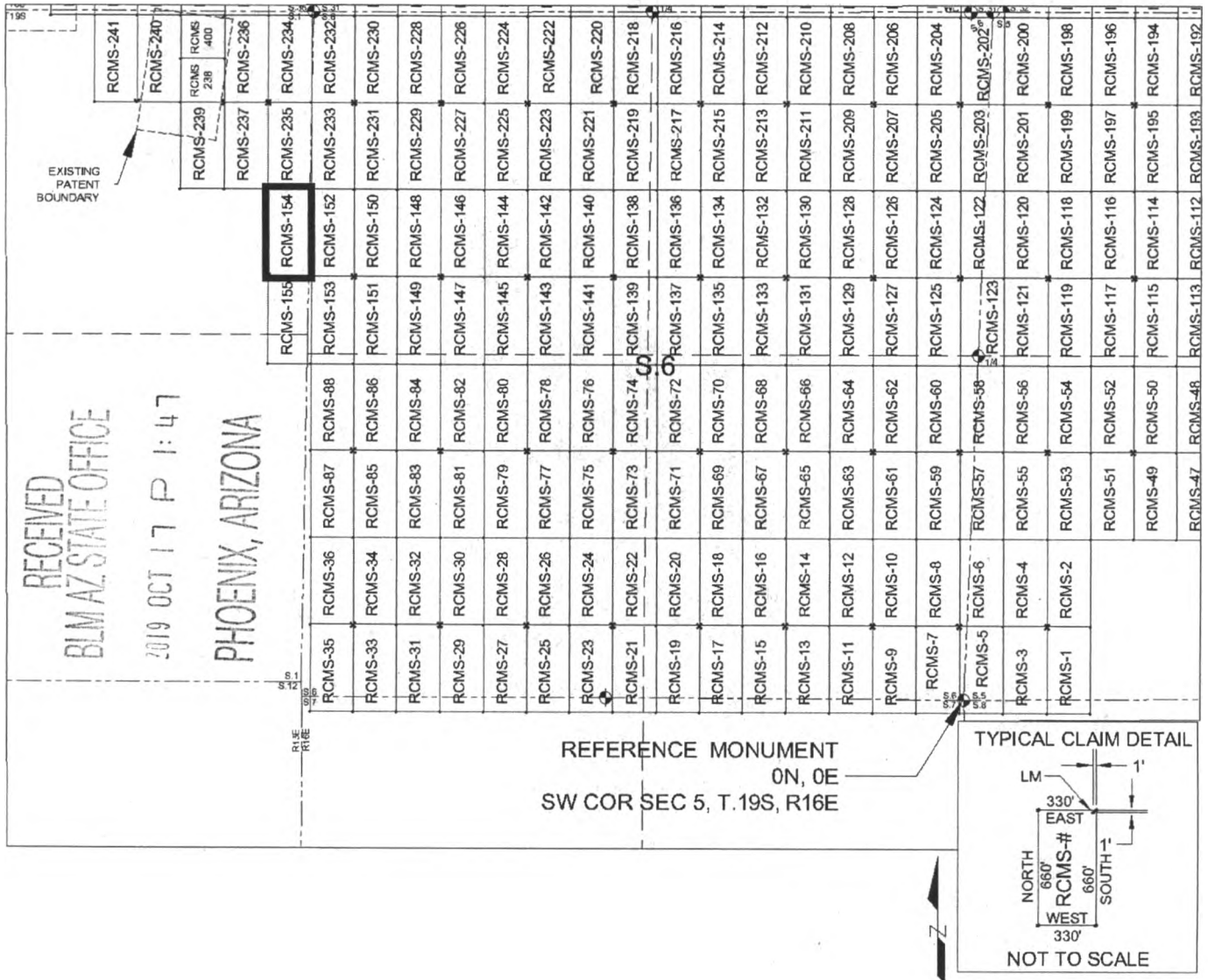
By: JOEL KARTCHNER
AGENT: Darling Geomatics

AMC 457370

When Filed Return To:
 Rosemont Copper Company
 5255 East Williams Circle
 Suite 1065
 Tucson, Arizona 85711

MILL SITE MAP

Mill Site (x) Placer ()



SCALE 1" = 1320 ft.

1. The above map depicts the RCMS-154 mill site claim, which is located in Section(s) 6, Township 19 SOUTH, Range 16 EAST, and Section(s) 1, Township 19 SOUTH, Range 15 EAST Gila & Salt River Meridian, Pima County, Arizona.
2. The type of corner and location monuments used are as follows: 2"X2"X5' WOOD POSTS.
3. The SOUTHWEST CORNER of the claim is located 3200 feet North and 5313 feet West from the Southwest Corner of Section 5, T19S, R16E, Gila & Salt River Meridian, Pima County, Arizona. The bearings of side lines are NORTH and SOUTH and the bearings of the end lines are EAST and WEST. Distances in feet between claim corners are 330 feet for end lines and 660 for side lines.

AMC457370

When Filed Return To:
Rosemont Copper Company
5255 East Williams Circle
Suite 1065
Tucson, Arizona 85711

LOCATION NOTICE FOR MILL SITE CLAIM

NOTICE IS HEREBY GIVEN that the RCMS-155 mill site claim
has been located by:

Rosemont Copper Company
5255 East Williams Circle
Suite 1065
Tucson, Arizona 85711



The general course of this claim is NORTH TO SOUTH, and it is situated in the Rosemont Mining District in Pima County, Arizona. This claim is 660 feet in length and 330 feet in width, comprising approximately 5 acres. This claim is marked by five monuments, one at each corner and one at the location monument of each claim.

The location monument on which this notice is posted is situated within:

Section 1, Township 19 SOUTH, Range 15 EAST, Gila & Salt River Meridian, Pima County, Arizona and this claim encompasses portions of the following quarter section(s): THE NW 1/4 OF SECTION 6 & THE SW 1/4 OF SECTION 6, T19S, R16E, AND THE NE 1/4 OF SECTION 1 & THE SE 1/4 OF SECTION 1, T19S, R15E, Gila & Salt River Meridian, Pima County, Arizona.

The location monument is set inside the NORTHWEST corner of the claim, approximately 1 foot EAST of the WEST line of the claim and 1 foot SOUTH of the NORTH line of the claim.

The locality of this claim with reference to some natural object or permanent monument and additional information (if any) concerning its locality are as follows:

The NORTHWEST CORNER of the claim is located 3200 feet North and 5313 feet West from the Southwest Corner of Section 5, T19S, R16E, Gila & Salt River Meridian, Pima County, Arizona.

The undersigned, as agent for and on behalf of the locator, claims the ground as described above and as set forth on the attached claim map. This mill site claim is not intended to encroach on any private fee property or federal land that is not open for location. This mill site claim has been located for the purpose of appropriating nonmineral land (if any) that may lie within the boundaries of the underlying lode claim(s). This mill site claim is not intended as an abandonment of the underlying lode claim(s).

DATED AND POSTED on the ground this 17th day of SEPT, 2019.

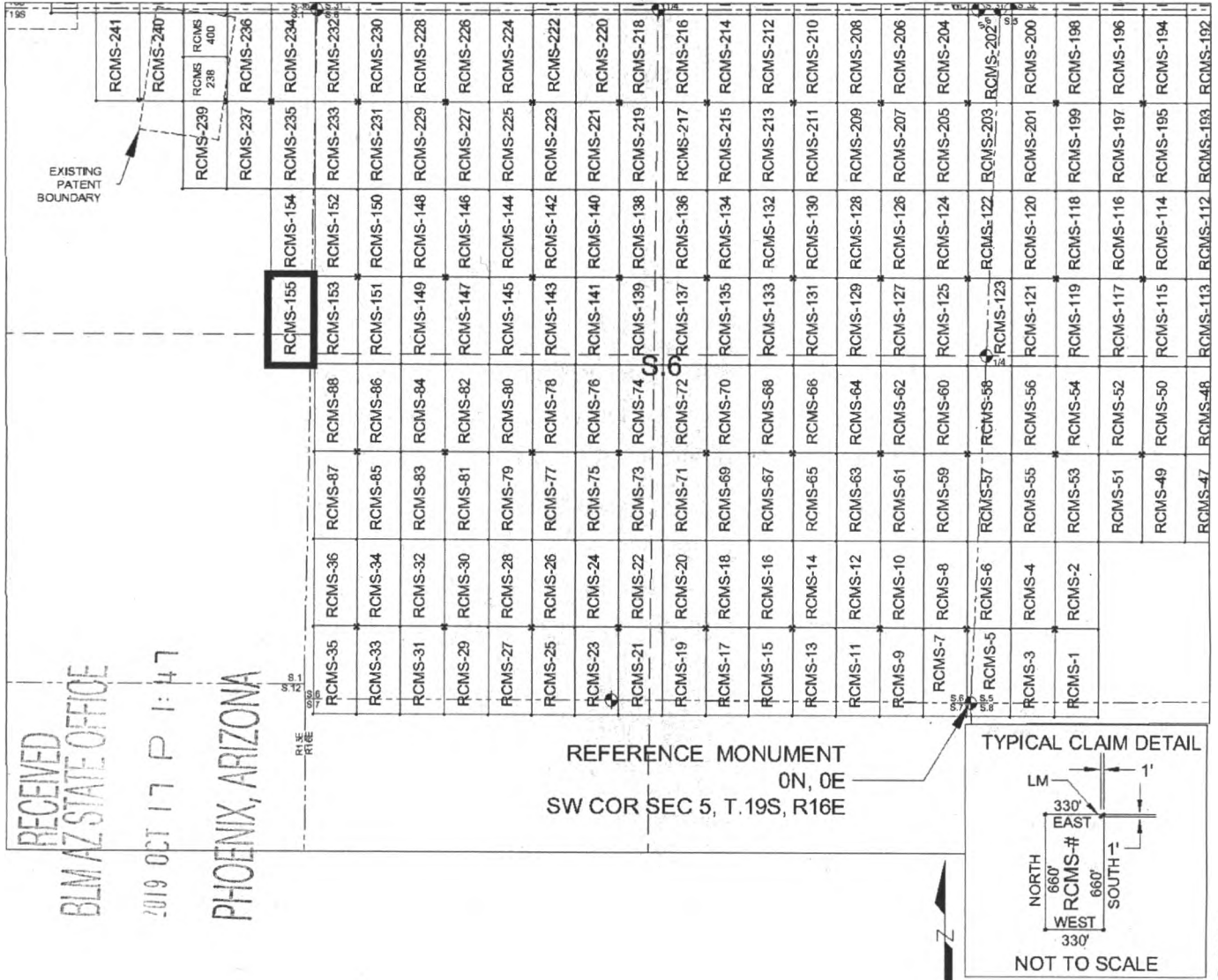
By: JOEL KARTCHNER
AGENT: Darling Geomatics

AMC457371

When Filed Return To:
 Rosemont Copper Company
 5255 East Williams Circle
 Suite 1065
 Tucson, Arizona 85711

MILL SITE MAP

Mill Site (x) Placer ()



RECEIVED
 BLM AZ STATE OFFICE
 2019 OCT 17 P 1:47
 PHOENIX, ARIZONA

SCALE 1" = 1320 ft.

1. The above map depicts the RCMS-155 mill site claim, which is located in Section(s) 6, Township 19 SOUTH, Range 16 EAST, and Section(s) 1, Township 19 SOUTH, Range 15 EAST, Gila & Salt River Meridian, Pima County, Arizona.
2. The type of corner and location monuments used are as follows: 2"X2"X5' WOOD POSTS.
3. The NORTHWEST CORNER of the claim is located 3200 feet North and 5313 feet West from the Southwest Corner of Section 5, T19S, R16E, Gila & Salt River Meridian, Pima County, Arizona. The bearings of side lines are NORTH and SOUTH and the bearings of the end lines are EAST and WEST. Distances in feet between claim corners are 330 feet for end lines and 660 for side lines.

ANCL57371

When Filed Return To:
Rosemont Copper Company
5255 East Williams Circle
Suite 1065
Tucson, Arizona 85711

LOCATION NOTICE FOR MILL SITE CLAIM

NOTICE IS HEREBY GIVEN that the RCMS-156 mill site claim has been located by:

Rosemont Copper Company
5255 East Williams Circle
Suite 1065
Tucson, Arizona 85711

RECEIVED
BLM AZ STATE OFFICE
2019 OCT 17 P 1:47
PHOENIX, ARIZONA

BLM
Date
Stamp

The general course of this claim is SOUTH TO NORTH, and it is situated in the Rosemont Mining District in Pima County, Arizona. This claim is 660 feet in length and 330 feet in width, comprising approximately 5 acres. This claim is marked by five monuments, one at each corner and one at the location monument of each claim.

The location monument on which this notice is posted is situated within:

Section 4, Township 19 SOUTH, Range 16 EAST, Gila & Salt River Meridian, Pima County, Arizona and this claim encompasses portions of the following quarter section(s): THE NW 1/4 OF SECTION 4, T19S, R16E, Gila & Salt River Meridian, Pima County, Arizona.

The location monument is set inside the SOUTHEAST corner of the claim, approximately 1 foot WEST of the EAST line of the claim and 1 foot NORTH of the SOUTH line of the claim.

The locality of this claim with reference to some natural object or permanent monument and additional information (if any) concerning its locality are as follows:

The SOUTHEAST CORNER of the claim is located 4520 feet North and 7887 feet East from the Southwest Corner of Section 5, T19S, R16E, Gila & Salt River Meridian, Pima County, Arizona.

The undersigned, as agent for and on behalf of the locator, claims the ground as described above and as set forth on the attached claim map. This mill site claim is not intended to encroach on any private fee property or federal land that is not open for location. This mill site claim has been located for the purpose of appropriating nonmineral land (if any) that may lie within the boundaries of the underlying lode claim(s). This mill site claim is not intended as an abandonment of the underlying lode claim(s).

DATED AND POSTED on the ground this 17th day of September, 2019.

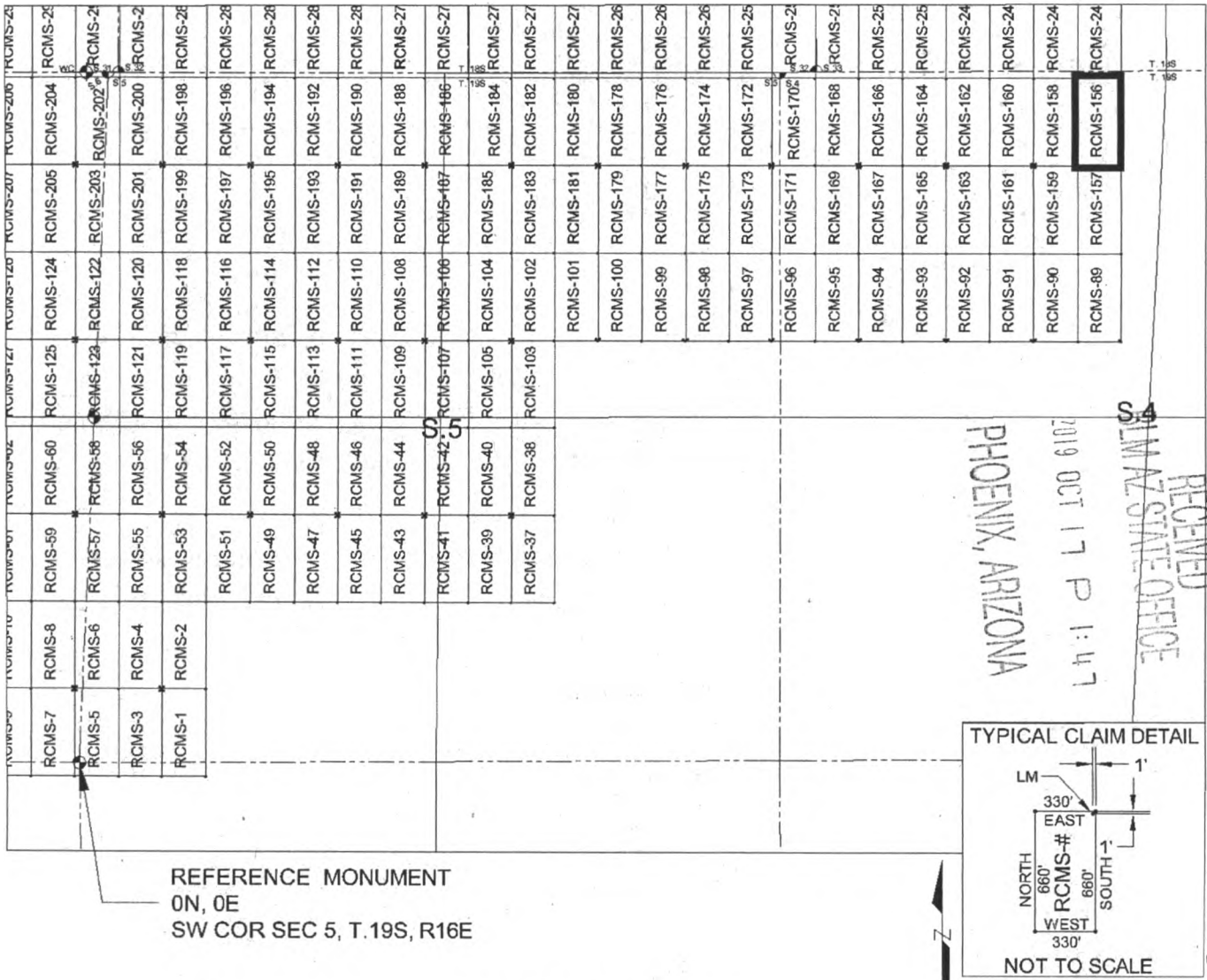
By: [Signature]
AGENT: Darling Geomatics

AMC 4 57372

When Filed Return To:
 Rosemont Copper Company
 5255 East Williams Circle
 Suite 1065
 Tucson, Arizona 85711

MILL SITE MAP

Mill Site (x) Placer ()



SCALE 1" = 1320 ft.

1. The above map depicts the RCMS-156 mill site claim, which is located in Section(s) 4, Township 19 SOUTH, Range 16 EAST, Gila & Salt River Meridian, Pima County, Arizona.
2. The type of corner and location monuments used are as follows: 2"X2"X5' WOOD POSTS.
3. The SOUTHEAST CORNER of the claim is located 4520 feet North and 7887 feet East from the Southwest Corner of Section 5, T19S, R16E, Gila & Salt River Meridian, Pima County, Arizona. The bearings of side lines are NORTH and SOUTH and the bearings of the end lines are EAST and WEST. Distances in feet between claim corners are 330 feet for end lines and 660 for side lines.

ARC457372

When Filed Return To:
Rosemont Copper Company
5255 East Williams Circle
Suite 1065
Tucson, Arizona 85711

LOCATION NOTICE FOR MILL SITE CLAIM

NOTICE IS HEREBY GIVEN that the RCMS-157 mill site claim
has been located by:

Rosemont Copper Company
5255 East Williams Circle
Suite 1065
Tucson, Arizona 85711

BLM Date Stamp	RECEIVED BLM AZ STATE OFFICE 2019 OCT 17 P 1:47 PHOENIX, ARIZONA
----------------------	---

The general course of this claim is NORTH TO SOUTH, and it is situated in the Rosemont Mining District in Pima County, Arizona. This claim is 660 feet in length and 330 feet in width, comprising approximately 5 acres. This claim is marked by five monuments, one at each corner and one at the location monument of each claim.

The location monument on which this notice is posted is situated within:

Section 4, Township 19 SOUTH, Range 16 EAST, Gila & Salt River Meridian, Pima County, Arizona and this claim encompasses portions of the following quarter section(s): THE NW 1/4 OF SECTION 4, T19S, R16E, Gila & Salt River Meridian, Pima County, Arizona.

The location monument is set inside the NORTHEAST corner of the claim, approximately 1 foot WEST of the EAST line of the claim and 1 foot SOUTH of the NORTH line of the claim.

The locality of this claim with reference to some natural object or permanent monument and additional information (if any) concerning its locality are as follows:

The NORTHEAST CORNER of the claim is located 4520 feet North and 7887 feet East from the Southwest Corner of Section 5, T19S, R16E, Gila & Salt River Meridian, Pima County, Arizona.

The undersigned, as agent for and on behalf of the locator, claims the ground as described above and as set forth on the attached claim map. This mill site claim is not intended to encroach on any private fee property or federal land that is not open for location. This mill site claim has been located for the purpose of appropriating nonmineral land (if any) that may lie within the boundaries of the underlying lode claim(s). This mill site claim is not intended as an abandonment of the underlying lode claim(s).

DATED AND POSTED on the ground this 17th day of September, 2019.

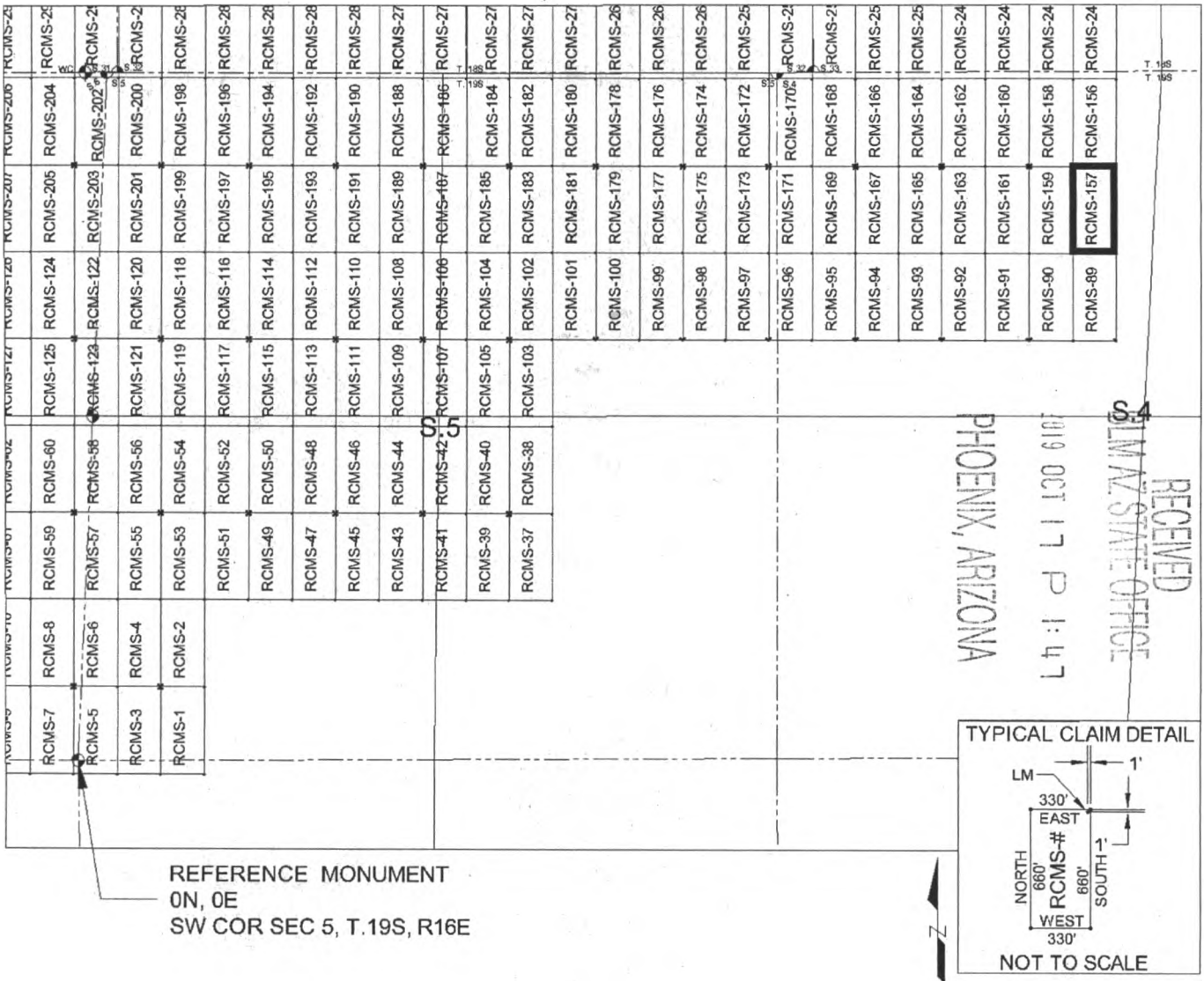
By: [Signature]
AGENT: Darling Geomatics

AMC 457373

When Filed Return To:
 Rosemont Copper Company
 5255 East Williams Circle
 Suite 1065
 Tucson, Arizona 85711

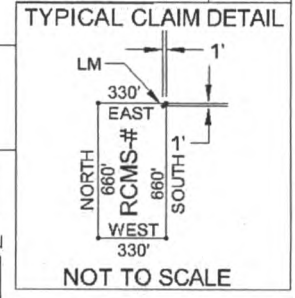
MILL SITE MAP

Mill Site (x) Placer ()



REFERENCE MONUMENT
 0N, 0E
 SW COR SEC 5, T.19S, R16E

SCALE 1" = 1320 ft.



RECEIVED
 PIMA COUNTY STATE OFFICE
 2019 OCT 17 P 1:47
 PHOENIX, ARIZONA

AMC457373

1. The above map depicts the RCMS-157 mill site claim, which is located in Section(s) 4, Township 19 SOUTH, Range 16 EAST, Gila & Salt River Meridian, Pima County, Arizona.
2. The type of corner and location monuments used are as follows: 2"X2"X5' WOOD POSTS.
3. The NORTHEAST CORNER of the claim is located 4520 feet North and 7887 feet East from the Southwest Corner of Section 5, T19S, R16E, Gila & Salt River Meridian, Pima County, Arizona. The bearings of side lines are NORTH and SOUTH and the bearings of the end lines are EAST and WEST. Distances in feet between claim corners are 330 feet for end lines and 660 for side lines.

When Filed Return To:
Rosemont Copper Company
5255 East Williams Circle
Suite 1065
Tucson, Arizona 85711

LOCATION NOTICE FOR MILL SITE CLAIM

NOTICE IS HEREBY GIVEN that the RCMS-158 mill site claim
has been located by:

Rosemont Copper Company
5255 East Williams Circle
Suite 1065
Tucson, Arizona 85711

BLM Date Stamp	RECEIVED BLM AZ STATE OFFICE 2019 OCT 17 P 1:47 PHOENIX, ARIZONA
----------------------	---

The general course of this claim is SOUTH TO NORTH, and it is situated in the Rosemont Mining District in Pima County, Arizona. This claim is 660 feet in length and 330 feet in width, comprising approximately 5 acres. This claim is marked by five monuments, one at each corner and one at the location monument of each claim.

The location monument on which this notice is posted is situated within:

Section 4, Township 19 SOUTH, Range 16 EAST, Gila & Salt River Meridian, Pima County, Arizona and this claim encompasses portions of the following quarter section(s): THE NW 1/4 OF SECTION 4, T19S, R16E, Gila & Salt River Meridian, Pima County, Arizona.

The location monument is set inside the SOUTHWEST corner of the claim, approximately 1 foot EAST of the WEST line of the claim and 1 foot NORTH of the SOUTH line of the claim.

The locality of this claim with reference to some natural object or permanent monument and additional information (if any) concerning its locality are as follows:

The SOUTHWEST CORNER of the claim is located 4520 feet North and 7227 feet East from the Southwest Corner of Section 5, T19S, R16E, Gila & Salt River Meridian, Pima County, Arizona.

The undersigned, as agent for and on behalf of the locator, claims the ground as described above and as set forth on the attached claim map. This mill site claim is not intended to encroach on any private fee property or federal land that is not open for location. This mill site claim has been located for the purpose of appropriating nonmineral land (if any) that may lie within the boundaries of the underlying lode claim(s). This mill site claim is not intended as an abandonment of the underlying lode claim(s).

DATED AND POSTED on the ground this 17th day of September, 2019.


By: [Signature]
AGENT: Darling Geomatics

AMC457374

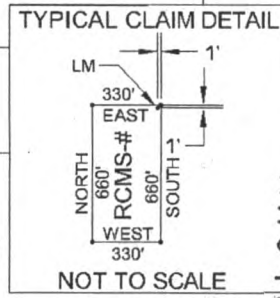
When Filed Return To:
 Rosemont Copper Company
 5255 East Williams Circle
 Suite 1065
 Tucson, Arizona 85711

MILL SITE MAP

Mill Site (x) Placer ()



REFERENCE MONUMENT
 ON, 0E
 SW COR SEC 5, T.19S, R16E



SCALE 1" = 1320 ft.

1. The above map depicts the RCMS-158 mill site claim, which is located in Section(s) 4, Township 19 SOUTH, Range 16 EAST, Gila & Salt River Meridian, Pima County, Arizona.
2. The type of corner and location monuments used are as follows: 2"X2"X5' WOOD POSTS.
3. The SOUTHWEST CORNER of the claim is located 4520 feet North and 7227 feet East from the Southwest Corner of Section 5, T19S, R16E, Gila & Salt River Meridian, Pima County, Arizona. The bearings of side lines are NORTH and SOUTH and the bearings of the end lines are EAST and WEST. Distances in feet between claim corners are 330 feet for end lines and 660 for side lines.

AMC 4573

When Filed Return To:
Rosemont Copper Company
5255 East Williams Circle
Suite 1065
Tucson, Arizona 85711

LOCATION NOTICE FOR MILL SITE CLAIM

NOTICE IS HEREBY GIVEN that the RCMS-159 mill site claim has been located by:

Rosemont Copper Company
5255 East Williams Circle
Suite 1065
Tucson, Arizona 85711

RECEIVED
BLM AZ STATE OFFICE
2019 OCT 17 P 1:47
PHOENIX, ARIZONA

BLM
Date
Stamp

The general course of this claim is NORTH TO SOUTH, and it is situated in the Rosemont Mining District in Pima County, Arizona. This claim is 660 feet in length and 330 feet in width, comprising approximately 5 acres. This claim is marked by five monuments, one at each corner and one at the location monument of each claim.

The location monument on which this notice is posted is situated within:

Section 4, Township 19 SOUTH, Range 16 EAST, Gila & Salt River Meridian, Pima County, Arizona and this claim encompasses portions of the following quarter section(s): THE NW 1/4 OF SECTION 4, T19S, R16E, Gila & Salt River Meridian, Pima County, Arizona.

The location monument is set inside the NORTHWEST corner of the claim, approximately 1 foot EAST of the WEST line of the claim and 1 foot SOUTH of the NORTH line of the claim.

The locality of this claim with reference to some natural object or permanent monument and additional information (if any) concerning its locality are as follows:

The NORTHWEST CORNER of the claim is located 4520 feet North and 7227 feet East from the Southwest Corner of Section 5, T19S, R16E, Gila & Salt River Meridian, Pima County, Arizona.

The undersigned, as agent for and on behalf of the locator, claims the ground as described above and as set forth on the attached claim map. This mill site claim is not intended to encroach on any private fee property or federal land that is not open for location. This mill site claim has been located for the purpose of appropriating nonmineral land (if any) that may lie within the boundaries of the underlying lode claim(s). This mill site claim is not intended as an abandonment of the underlying lode claim(s).

DATED AND POSTED on the ground this 17th day of September, 2019.

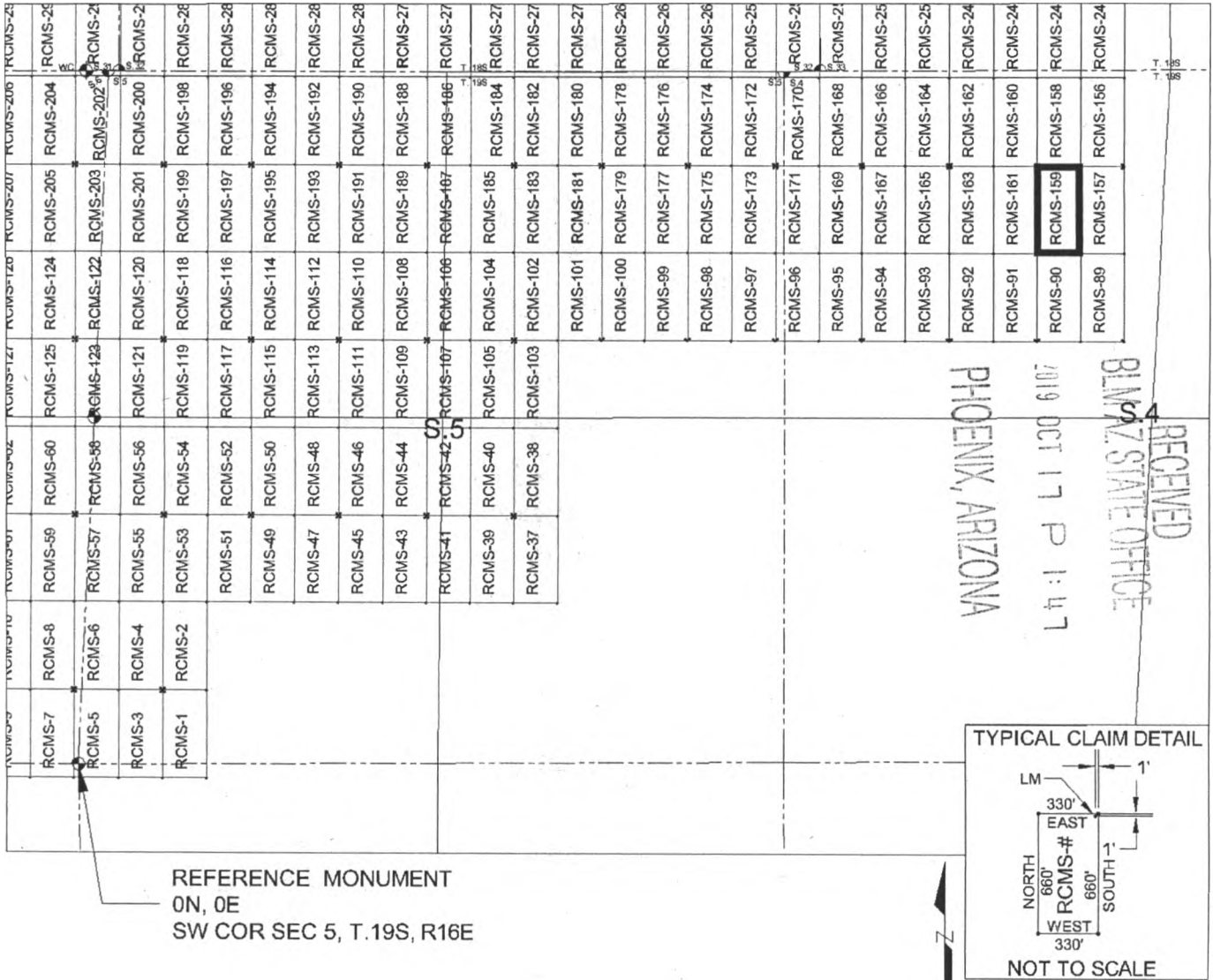
By: [Signature]
AGENT: Darling Geomatics

AMC457375

When Filed Return To:
 Rosemont Copper Company
 5255 East Williams Circle
 Suite 1065
 Tucson, Arizona 85711

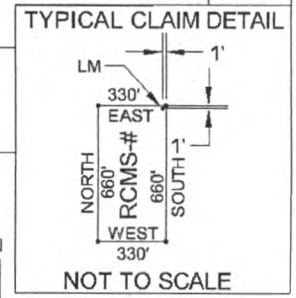
MILL SITE MAP

Mill Site (x) Placer ()



REFERENCE MONUMENT
 ON, 0E
 SW COR SEC 5, T. 19S, R. 16E

SCALE 1" = 1320 ft.



RECEIVED
 PIMA COUNTY STATE OFFICE
 2019 OCT 17 P 1:47
 PHOENIX, ARIZONA

AMC 457375

1. The above map depicts the RCMS-159 mill site claim, which is located in Section(s) 4, Township 19 SOUTH, Range 16 EAST, Gila & Salt River Meridian, Pima County, Arizona.
2. The type of corner and location monuments used are as follows: 2"X2"X5' WOOD POSTS.
3. The NORTHWEST CORNER of the claim is located 4520 feet North and 7227 feet East from the Southwest Corner of Section 5, T19S, R16E, Gila & Salt River Meridian, Pima County, Arizona. The bearings of side lines are NORTH and SOUTH and the bearings of the end lines are EAST and WEST. Distances in feet between claim corners are 330 feet for end lines and 660 for side lines.

When Filed Return To:
Rosemont Copper Company
5255 East Williams Circle
Suite 1065
Tucson, Arizona 85711

LOCATION NOTICE FOR MILL SITE CLAIM

NOTICE IS HEREBY GIVEN that the RCMS-160 mill site claim
has been located by:

Rosemont Copper Company
5255 East Williams Circle
Suite 1065
Tucson, Arizona 85711

RECEIVED
BLM AZ STATE OFFICE
019 OCT 17 P 1:47
PHOENIX, ARIZONA

BLM
Date
Stamp

The general course of this claim is SOUTH TO NORTH, and it is situated in the Rosemont Mining District in Pima County, Arizona. This claim is 660 feet in length and 330 feet in width, comprising approximately 5 acres. This claim is marked by five monuments, one at each corner and one at the location monument of each claim.

The location monument on which this notice is posted is situated within:

Section 4, Township 19 SOUTH, Range 16 EAST, Gila & Salt River Meridian, Pima County, Arizona and this claim encompasses portions of the following quarter section(s): THE NW 1/4 OF SECTION 4, T19S, R16E, Gila & Salt River Meridian, Pima County, Arizona.

The location monument is set inside the SOUTHEAST corner of the claim, approximately 1 foot WEST of the EAST line of the claim and 1 foot NORTH of the SOUTH line of the claim.

The locality of this claim with reference to some natural object or permanent monument and additional information (if any) concerning its locality are as follows:

The SOUTHEAST CORNER of the claim is located 4520 feet North and 7227 feet East from the Southwest Corner of Section 5, T19S, R16E, Gila & Salt River Meridian, Pima County, Arizona.

The undersigned, as agent for and on behalf of the locator, claims the ground as described above and as set forth on the attached claim map. This mill site claim is not intended to encroach on any private fee property or federal land that is not open for location. This mill site claim has been located for the purpose of appropriating nonmineral land (if any) that may lie within the boundaries of the underlying lode claim(s). This mill site claim is not intended as an abandonment of the underlying lode claim(s).

DATED AND POSTED on the ground this 17th day of September, 2019.

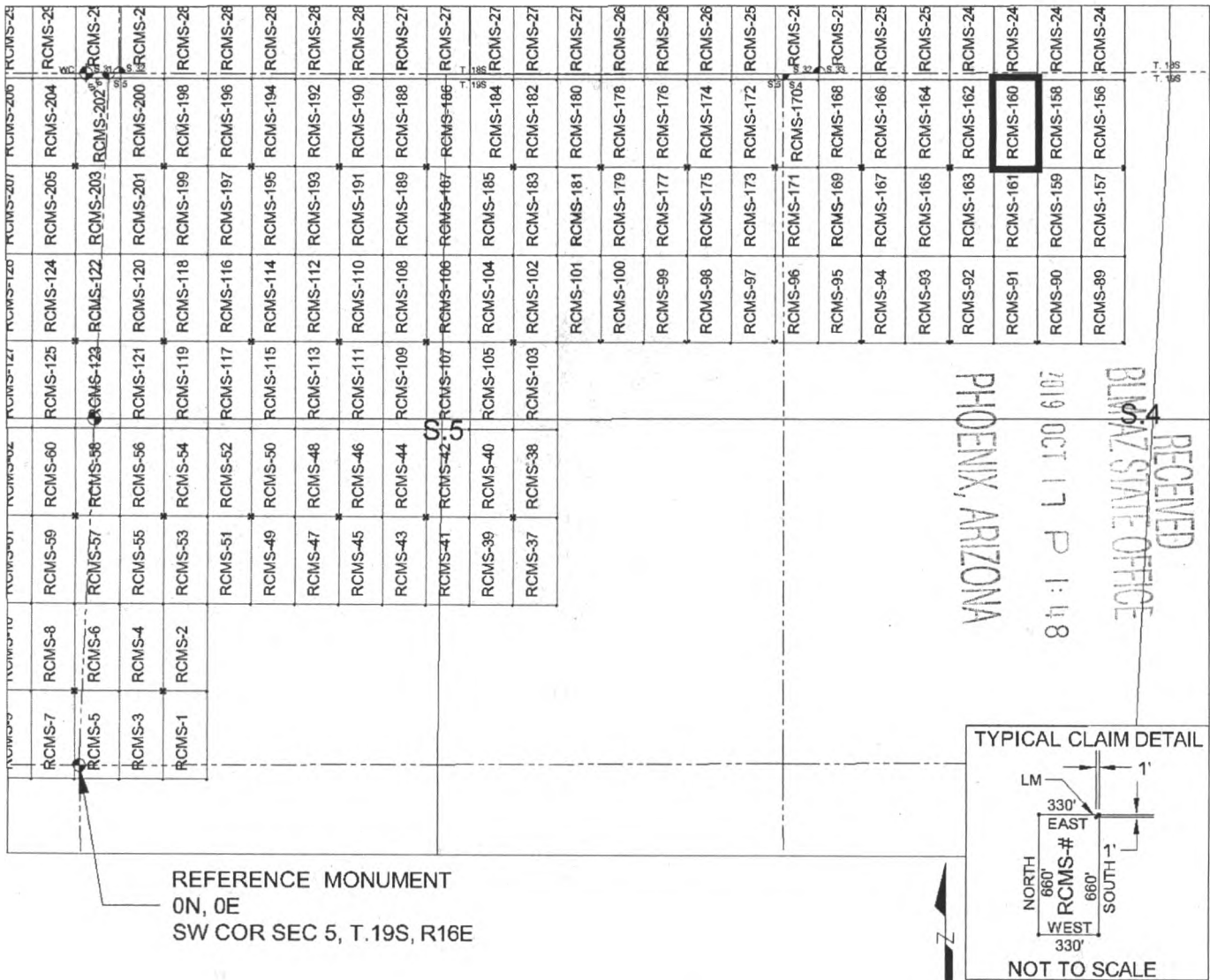
By: [Signature]
AGENT: Darling Geomatics

AMC457376

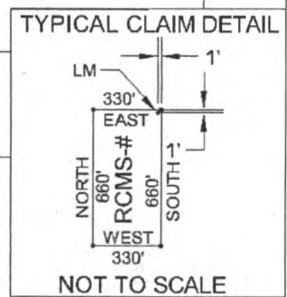
When Filed Return To:
 Rosemont Copper Company
 5255 East Williams Circle
 Suite 1065
 Tucson, Arizona 85711

MILL SITE MAP

Mill Site (x) Placer ()



REFERENCE MONUMENT
 0N, 0E
 SW COR SEC 5, T.19S, R16E



SCALE 1" = 1320 ft.

1. The above map depicts the RCMS-160 mill site claim, which is located in Section(s) 4, Township 19 SOUTH, Range 16 EAST, Gila & Salt River Meridian, Pima County, Arizona.
2. The type of corner and location monuments used are as follows: 2"X2"X5' WOOD POSTS.
3. The SOUTHEAST CORNER of the claim is located 4520 feet North and 7227 feet East from the Southwest Corner of Section 5, T19S, R16E, Gila & Salt River Meridian, Pima County, Arizona. The bearings of side lines are NORTH and SOUTH and the bearings of the end lines are EAST and WEST. Distances in feet between claim corners are 330 feet for end lines and 660 for side lines.

AMC457376

When Filed Return To:
Rosemont Copper Company
5255 East Williams Circle
Suite 1065
Tucson, Arizona 85711

LOCATION NOTICE FOR MILL SITE CLAIM

NOTICE IS HEREBY GIVEN that the RCMS-161 mill site claim
has been located by:

Rosemont Copper Company
5255 East Williams Circle
Suite 1065
Tucson, Arizona 85711

RECEIVED
BLM AZ STATE OFFICE
2019 OCT 17 P 1:48
PHOENIX, ARIZONA

BLM
Date
Stamp

The general course of this claim is NORTH TO SOUTH, and it is situated in the Rosemont Mining District in Pima County, Arizona. This claim is 660 feet in length and 330 feet in width, comprising approximately 5 acres. This claim is marked by five monuments, one at each corner and one at the location monument of each claim.

The location monument on which this notice is posted is situated within:

Section 4, Township 19 SOUTH, Range 16 EAST, Gila & Salt River Meridian, Pima County, Arizona and this claim encompasses portions of the following quarter section(s): THE NW 1/4 OF SECTION 4, T19S, R16E, Gila & Salt River Meridian, Pima County, Arizona.

The location monument is set inside the NORTHEAST corner of the claim, approximately 1 foot WEST of the EAST line of the claim and 1 foot SOUTH of the NORTH line of the claim.

The locality of this claim with reference to some natural object or permanent monument and additional information (if any) concerning its locality are as follows:

The NORTHEAST CORNER of the claim is located 4520 feet North and 7227 feet East from the Southwest Corner of Section 5, T19S, R16E, Gila & Salt River Meridian, Pima County, Arizona.

The undersigned, as agent for and on behalf of the locator, claims the ground as described above and as set forth on the attached claim map. This mill site claim is not intended to encroach on any private fee property or federal land that is not open for location. This mill site claim has been located for the purpose of appropriating nonmineral land (if any) that may lie within the boundaries of the underlying lode claim(s). This mill site claim is not intended as an abandonment of the underlying lode claim(s).

DATED AND POSTED on the ground this 17th day of September, 2019.

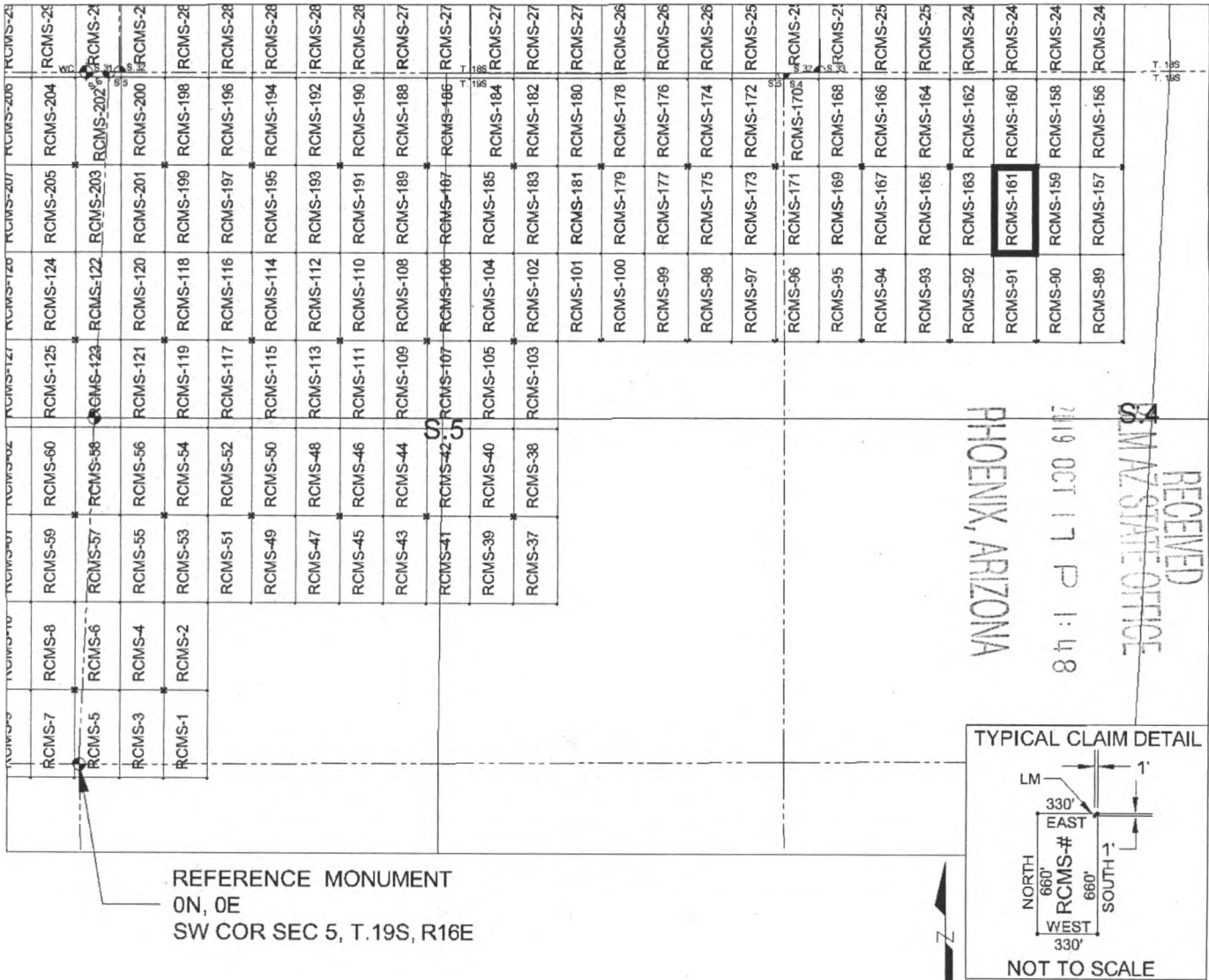
By: [Signature]
AGENT: Darling Geomatics

AMC 457377

When Filed Return To:
 Rosemont Copper Company
 5255 East Williams Circle
 Suite 1065
 Tucson, Arizona 85711

MILL SITE MAP

Mill Site (x) Placer ()



REFERENCE MONUMENT
 0N, 0E
 SW COR SEC 5, T.19S, R16E

SCALE 1" = 1320 ft.

1. The above map depicts the RCMS-161 mill site claim, which is located in Section(s) 4, Township 19 SOUTH, Range 16 EAST, Gila & Salt River Meridian, Pima County, Arizona.
2. The type of corner and location monuments used are as follows: 2"X2"X5' WOOD POSTS.
3. The NORTHEAST CORNER of the claim is located 4520 feet North and 7227 feet East from the Southwest Corner of Section 5, T19S, R16E, Gila & Salt River Meridian, Pima County, Arizona. The bearings of side lines are NORTH and SOUTH and the bearings of the end lines are EAST and WEST. Distances in feet between claim corners are 330 feet for end lines and 660 for side lines.

AMC457377

When Filed Return To:
Rosemont Copper Company
5255 East Williams Circle
Suite 1065
Tucson, Arizona 85711

LOCATION NOTICE FOR MILL SITE CLAIM

NOTICE IS HEREBY GIVEN that the RCMS-162 mill site claim
has been located by:

Rosemont Copper Company
5255 East Williams Circle
Suite 1065
Tucson, Arizona 85711

BLM
Date
Stamp

RECEIVED
BLM AZ STATE OFFICE
2019 OCT 17 P 1:48
PHOENIX, ARIZONA

The general course of this claim is SOUTH TO NORTH, and it is situated in the Rosemont Mining District in Pima County, Arizona. This claim is 660 feet in length and 330 feet in width, comprising approximately 5 acres. This claim is marked by five monuments, one at each corner and one at the location monument of each claim.

The location monument on which this notice is posted is situated within:

Section 4, Township 19 SOUTH, Range 16 EAST, Gila & Salt River Meridian, Pima County, Arizona and this claim encompasses portions of the following quarter section(s): THE NW 1/4 OF SECTION 4, T19S, R16E, Gila & Salt River Meridian, Pima County, Arizona.

The location monument is set inside the SOUTHWEST corner of the claim, approximately 1 foot EAST of the WEST line of the claim and 1 foot NORTH of the SOUTH line of the claim.

The locality of this claim with reference to some natural object or permanent monument and additional information (if any) concerning its locality are as follows:

The SOUTHWEST CORNER of the claim is located 4520 feet North and 6567 feet East from the Southwest Corner of Section 5, T19S, R16E, Gila & Salt River Meridian, Pima County, Arizona.

The undersigned, as agent for and on behalf of the locator, claims the ground as described above and as set forth on the attached claim map. This mill site claim is not intended to encroach on any private fee property or federal land that is not open for location. This mill site claim has been located for the purpose of appropriating nonmineral land (if any) that may lie within the boundaries of the underlying lode claim(s). This mill site claim is not intended as an abandonment of the underlying lode claim(s).

DATED AND POSTED on the ground this 17th day of September, 2019.

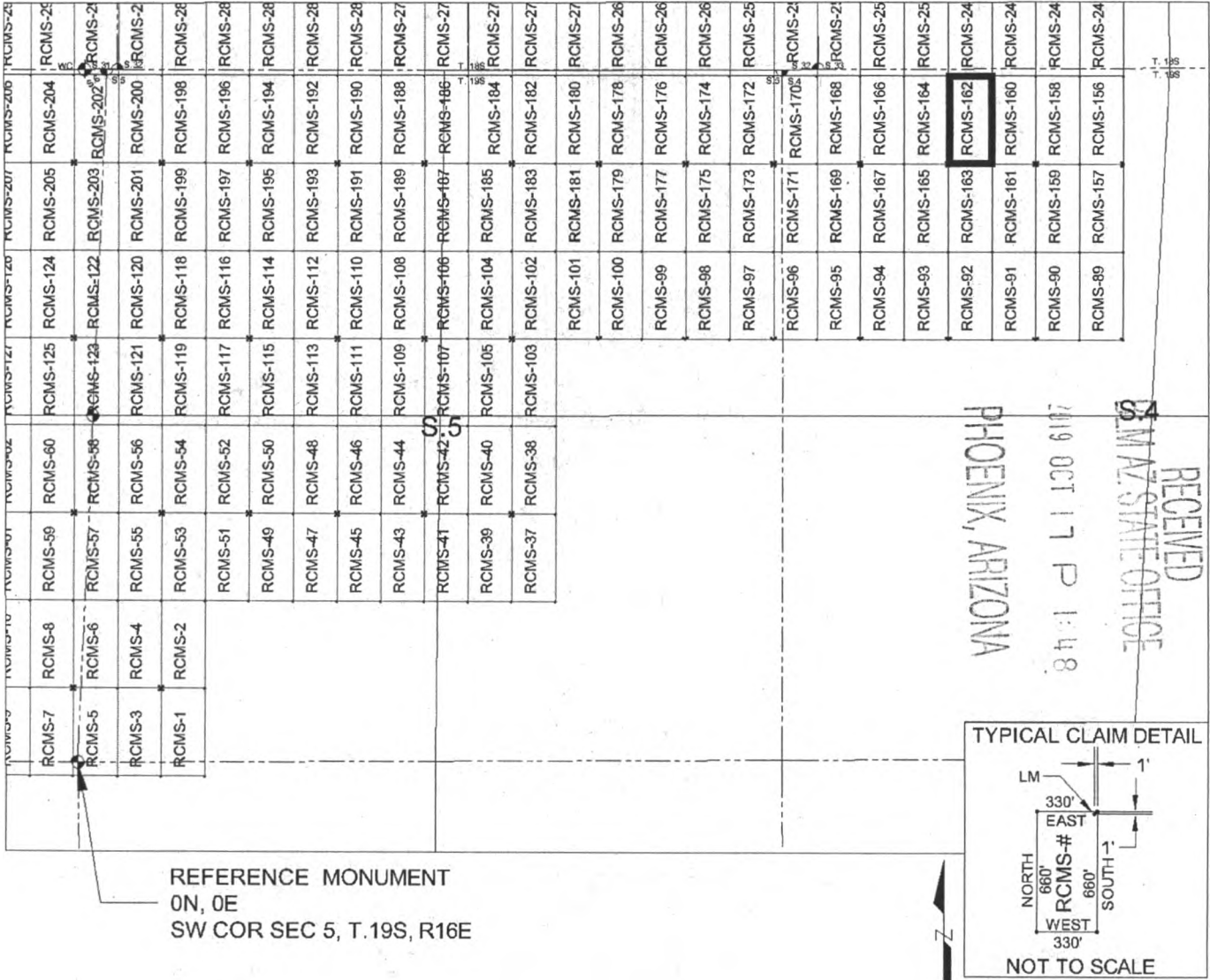
By: [Signature]
AGENT: Darling Geomatics

AMS 457378

When Filed Return To:
 Rosemont Copper Company
 5255 East Williams Circle
 Suite 1065
 Tucson, Arizona 85711

MILL SITE MAP

Mill Site (x) Placer ()



1. The above map depicts the RCMS-162 mill site claim, which is located in Section(s) 4, Township 19 SOUTH, Range 16 EAST, Gila & Salt River Meridian, Pima County, Arizona.
2. The type of corner and location monuments used are as follows: 2"X2"X5' WOOD POSTS.
3. The SOUTHWEST CORNER of the claim is located 4520 feet North and 6567 feet East from the Southwest Corner of Section 5, T19S, R16E, Gila & Salt River Meridian, Pima County, Arizona. The bearings of side lines are NORTH and SOUTH and the bearings of the end lines are EAST and WEST. Distances in feet between claim corners are 330 feet for end lines and 660 for side lines.

AMC 457378

When Filed Return To:
Rosemont Copper Company
5255 East Williams Circle
Suite 1065
Tucson, Arizona 85711

LOCATION NOTICE FOR MILL SITE CLAIM

NOTICE IS HEREBY GIVEN that the RCMS-163 mill site claim
has been located by:

Rosemont Copper Company
5255 East Williams Circle
Suite 1065
Tucson, Arizona 85711

RECEIVED
BLM AZ STATE OFFICE
2019 OCT 17 P 1:48
PHOENIX, ARIZONA

BLM
Date
Stamp

The general course of this claim is NORTH TO SOUTH, and it is situated in the Rosemont Mining District in Pima County, Arizona. This claim is 660 feet in length and 330 feet in width, comprising approximately 5 acres. This claim is marked by five monuments, one at each corner and one at the location monument of each claim.

The location monument on which this notice is posted is situated within:

Section 4, Township 19 SOUTH, Range 16 EAST, Gila & Salt River Meridian, Pima County, Arizona and this claim encompasses portions of the following quarter section(s): THE NW 1/4 OF SECTION 4, T19S, R16E, Gila & Salt River Meridian, Pima County, Arizona.

The location monument is set inside the NORTHWEST corner of the claim, approximately 1 foot EAST of the WEST line of the claim and 1 foot SOUTH of the NORTH line of the claim.

The locality of this claim with reference to some natural object or permanent monument and additional information (if any) concerning its locality are as follows:

The NORTHWEST CORNER of the claim is located 4520 feet North and 6567 feet East from the Southwest Corner of Section 5, T19S, R16E, Gila & Salt River Meridian, Pima County, Arizona.

The undersigned, as agent for and on behalf of the locator, claims the ground as described above and as set forth on the attached claim map. This mill site claim is not intended to encroach on any private fee property or federal land that is not open for location. This mill site claim has been located for the purpose of appropriating nonmineral land (if any) that may lie within the boundaries of the underlying lode claim(s). This mill site claim is not intended as an abandonment of the underlying lode claim(s).

DATED AND POSTED on the ground this 17th day of September, 2019.

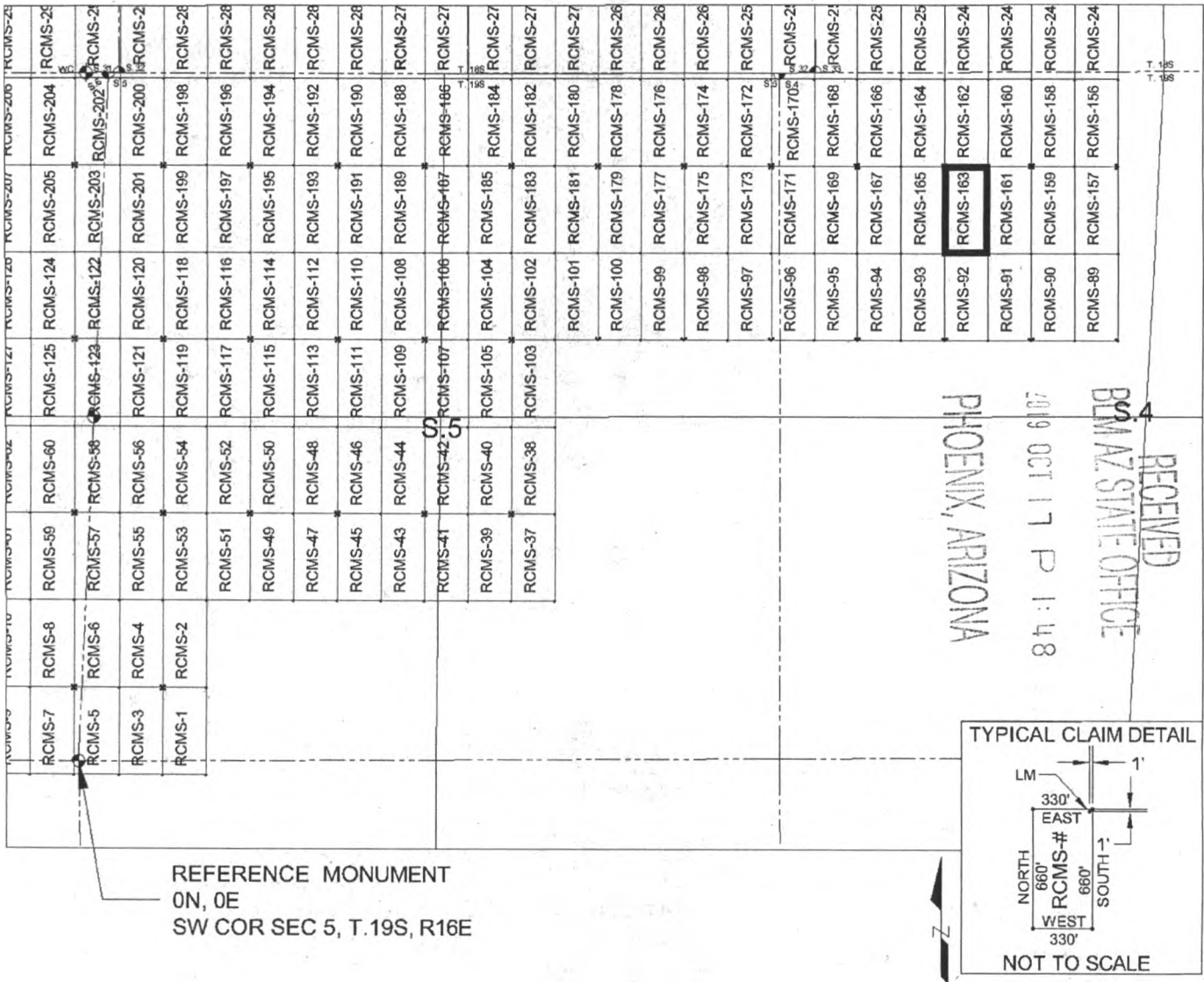
By: [Signature]
AGENT: Darling Geomatics

AMC457379

When Filed Return To:
 Rosemont Copper Company
 5255 East Williams Circle
 Suite 1065
 Tucson, Arizona 85711

MILL SITE MAP

Mill Site (x) Placer ()



SCALE 1" = 1320 ft.

1. The above map depicts the RCMS-163 mill site claim, which is located in Section(s) 4, Township 19 SOUTH, Range 16 EAST, Gila & Salt River Meridian, Pima County, Arizona.
2. The type of corner and location monuments used are as follows: 2"X2"X5' WOOD POSTS.
3. The NORTHWEST CORNER of the claim is located 4520 feet North and 6567 feet East from the Southwest Corner of Section 5, T19S, R16E, Gila & Salt River Meridian, Pima County, Arizona. The bearings of side lines are NORTH and SOUTH and the bearings of the end lines are EAST and WEST. Distances in feet between claim corners are 330 feet for end lines and 660 for side lines.

ANC457379

When Filed Return To:
Rosemont Copper Company
5255 East Williams Circle
Suite 1065
Tucson, Arizona 85711

LOCATION NOTICE FOR MILL SITE CLAIM

NOTICE IS HEREBY GIVEN that the RCMS-164 mill site claim
has been located by:

Rosemont Copper Company
5255 East Williams Circle
Suite 1065
Tucson, Arizona 85711

RECEIVED
BLM AZ STATE OFFICE
2019 OCT 17 P 1:48
PHOENIX, ARIZONA

BLM
Date
Stamp

The general course of this claim is SOUTH TO NORTH, and it is situated in the Rosemont Mining District in Pima County, Arizona. This claim is 660 feet in length and 330 feet in width, comprising approximately 5 acres. This claim is marked by five monuments, one at each corner and one at the location monument of each claim.

The location monument on which this notice is posted is situated within:

Section 4, Township 19 SOUTH, Range 16 EAST, Gila & Salt River Meridian, Pima County, Arizona and this claim encompasses portions of the following quarter section(s): THE NW 1/4 OF SECTION 4, T19S, R16E, Gila & Salt River Meridian, Pima County, Arizona.

The location monument is set inside the SOUTHEAST corner of the claim, approximately 1 foot WEST of the EAST line of the claim and 1 foot NORTH of the SOUTH line of the claim.

The locality of this claim with reference to some natural object or permanent monument and additional information (if any) concerning its locality are as follows:

The SOUTHEAST CORNER of the claim is located 4520 feet North and 6567 feet East from the Southwest Corner of Section 5, T19S, R16E, Gila & Salt River Meridian, Pima County, Arizona.

The undersigned, as agent for and on behalf of the locator, claims the ground as described above and as set forth on the attached claim map. This mill site claim is not intended to encroach on any private fee property or federal land that is not open for location. This mill site claim has been located for the purpose of appropriating nonmineral land (if any that may lie within the boundaries of the underlying lode claim(s)). This mill site claim is not intended as an abandonment of the underlying lode claim(s).

DATED AND POSTED on the ground this 17th day of September, 2019.

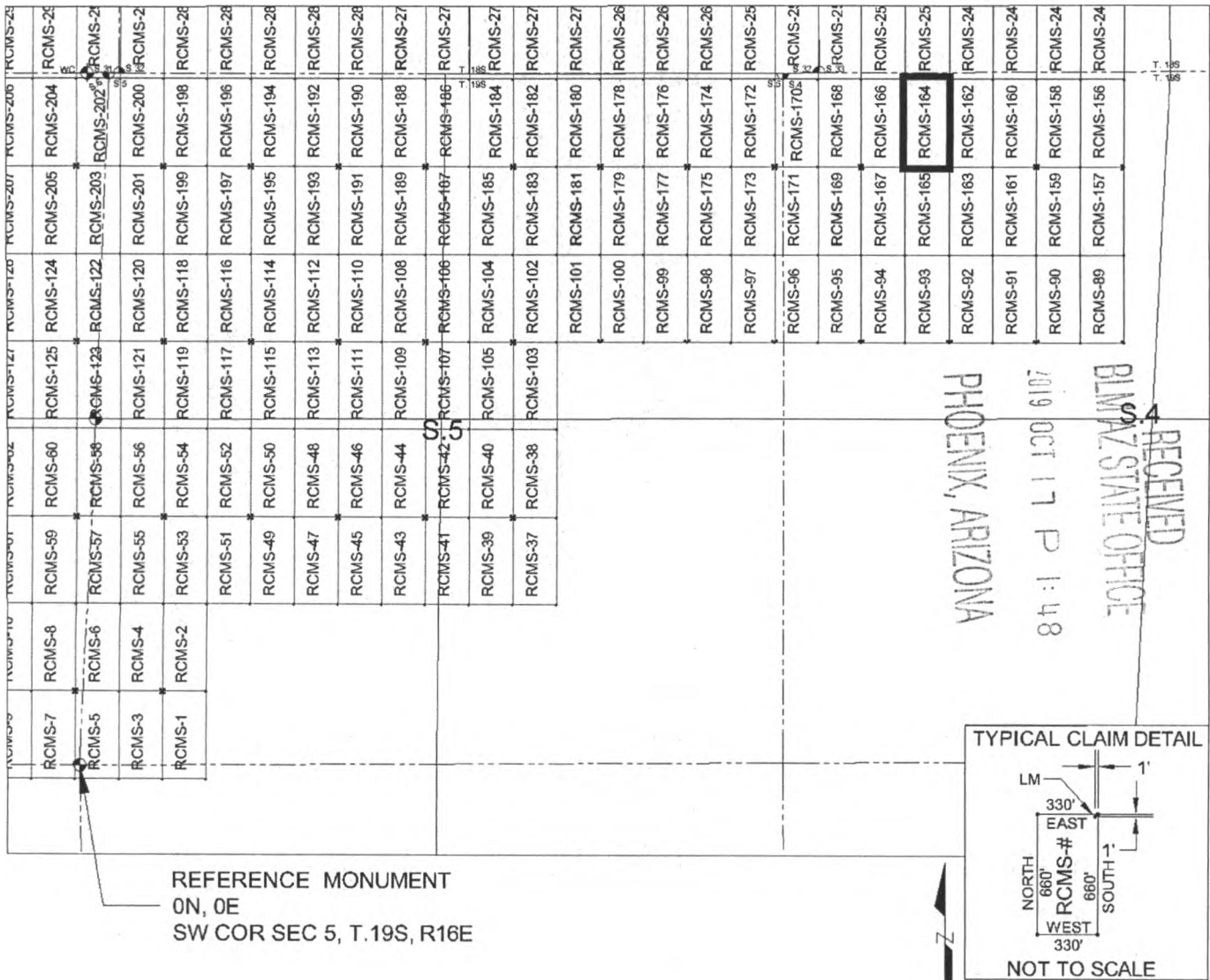
By: [Signature]
AGENT, Darling Geomatics

AMC 457380

When Filed Return To:
 Rosemont Copper Company
 5255 East Williams Circle
 Suite 1065
 Tucson, Arizona 85711

MILL SITE MAP

Mill Site (x) Placer ()



SCALE 1" = 1320 ft.

1. The above map depicts the RCMS-164 mill site claim, which is located in Section(s) 4, Township 19 SOUTH, Range 16 EAST, Gila & Salt River Meridian, Pima County, Arizona.
2. The type of corner and location monuments used are as follows: 2"X2"X5' WOOD POSTS.
3. The SOUTHEAST CORNER of the claim is located 4520 feet North and 6567 feet East from the Southwest Corner of Section 5, T19S, R16E, Gila & Salt River Meridian, Pima County, Arizona. The bearings of side lines are NORTH and SOUTH and the bearings of the end lines are EAST and WEST. Distances in feet between claim corners are 330 feet for end lines and 660 for side lines.

AMC 457380

When Filed Return To:
Rosemont Copper Company
5255 East Williams Circle
Suite 1065
Tucson, Arizona 85711

LOCATION NOTICE FOR MILL SITE CLAIM

NOTICE IS HEREBY GIVEN that the RCMS-165 mill site claim
has been located by:

Rosemont Copper Company
5255 East Williams Circle
Suite 1065
Tucson, Arizona 85711

RECEIVED
BLM AZ STATE OFFICE
2019 OCT 17 P 1:48
PHOENIX, ARIZONA

BLM
Date
Stamp

The general course of this claim is NORTH TO SOUTH, and it is situated in the Rosemont Mining District in Pima County, Arizona. This claim is 660 feet in length and 330 feet in width, comprising approximately 5 acres. This claim is marked by five monuments, one at each corner and one at the location monument of each claim.

The location monument on which this notice is posted is situated within:

Section 4, Township 19 SOUTH, Range 16 EAST, Gila & Salt River Meridian, Pima County, Arizona and this claim encompasses portions of the following quarter section(s): THE NW 1/4 OF SECTION 4, T19S, R16E, Gila & Salt River Meridian, Pima County, Arizona.

The location monument is set inside the NORTHEAST corner of the claim, approximately 1 foot WEST of the EAST line of the claim and 1 foot SOUTH of the NORTH line of the claim.

The locality of this claim with reference to some natural object or permanent monument and additional information (if any) concerning its locality are as follows:

The NORTHEAST CORNER of the claim is located 4520 feet North and 6567 feet East from the Southwest Corner of Section 5, T19S, R16E, Gila & Salt River Meridian, Pima County, Arizona.

The undersigned, as agent for and on behalf of the locator, claims the ground as described above and as set forth on the attached claim map. This mill site claim is not intended to encroach on any private fee property or federal land that is not open for location. This mill site claim has been located for the purpose of appropriating nonmineral land (if any) that may lie within the boundaries of the underlying lode claim(s). This mill site claim is not intended as an abandonment of the underlying lode claim(s).

DATED AND POSTED on the ground this 17th day of September, 2019.

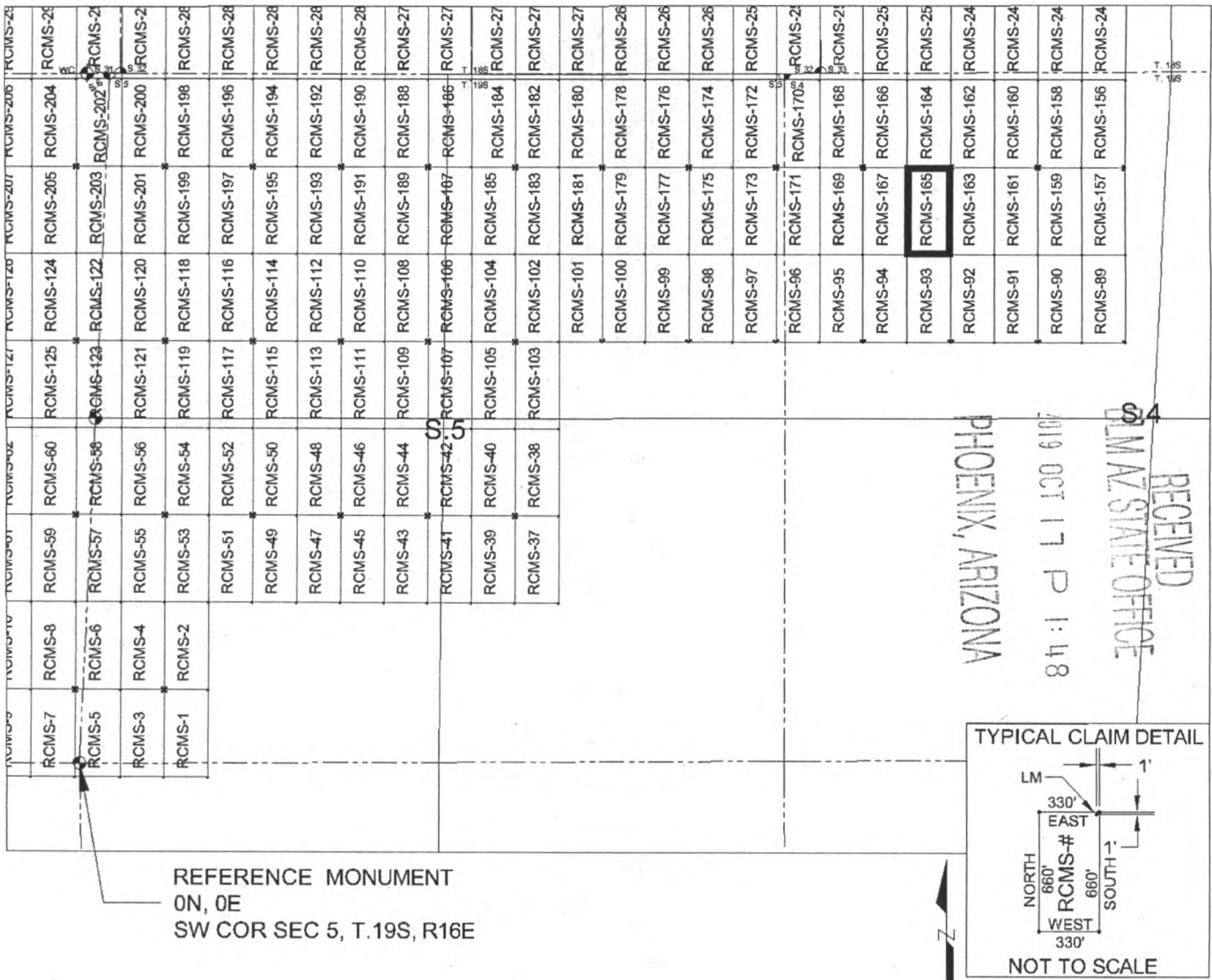
By: [Signature]
AGENT: Darling Geomatics

AMC457381

When Filed Return To:
 Rosemont Copper Company
 5255 East Williams Circle
 Suite 1065
 Tucson, Arizona 85711

MILL SITE MAP

Mill Site (x) Placer ()



REFERENCE MONUMENT
 0N, 0E
 SW COR SEC 5, T.19S, R16E

SCALE 1" = 1320 ft.

1. The above map depicts the RCMS-165 mill site claim, which is located in Section(s) 4, Township 19 SOUTH, Range 16 EAST, Gila & Salt River Meridian, Pima County, Arizona.
2. The type of corner and location monuments used are as follows: 2"X2"X5' WOOD POSTS.
3. The NORTHEAST CORNER of the claim is located 4520 feet North and 6567 feet East from the Southwest Corner of Section 5, T19S, R16E, Gila & Salt River Meridian, Pima County, Arizona. The bearings of side lines are NORTH and SOUTH and the bearings of the end lines are EAST and WEST. Distances in feet between claim corners are 330 feet for end lines and 660 for side lines.

AMC457381

When Filed Return To:
Rosemont Copper Company
5255 East Williams Circle
Suite 1065
Tucson, Arizona 85711

LOCATION NOTICE FOR MILL SITE CLAIM

NOTICE IS HEREBY GIVEN that the RCMS-166 mill site claim has been located by:

Rosemont Copper Company
5255 East Williams Circle
Suite 1065
Tucson, Arizona 85711



The general course of this claim is SOUTH TO NORTH, and it is situated in the Rosemont Mining District in Pima County, Arizona. This claim is 660 feet in length and 330 feet in width, comprising approximately 5 acres. This claim is marked by five monuments, one at each corner and one at the location monument of each claim.

The location monument on which this notice is posted is situated within:

Section 4, Township 19 SOUTH, Range 16 EAST, Gila & Salt River Meridian, Pima County, Arizona and this claim encompasses portions of the following quarter section(s): THE NW 1/4 OF SECTION 4, T19S, R16E, Gila & Salt River Meridian, Pima County, Arizona.

The location monument is set inside the SOUTHWEST corner of the claim, approximately 1 foot EAST of the WEST line of the claim and 1 foot NORTH of the SOUTH line of the claim.

The locality of this claim with reference to some natural object or permanent monument and additional information (if any) concerning its locality are as follows:

The SOUTHWEST CORNER of the claim is located 4520 feet North and 5907 feet East from the Southwest Corner of Section 5, T19S, R16E, Gila & Salt River Meridian, Pima County, Arizona.

The undersigned, as agent for and on behalf of the locator, claims the ground as described above and as set forth on the attached claim map. This mill site claim is not intended to encroach on any private fee property or federal land that is not open for location. This mill site claim has been located for the purpose of appropriating nonmineral land (if any) that may lie within the boundaries of the underlying lode claim(s). This mill site claim is not intended as an abandonment of the underlying lode claim(s).

DATED AND POSTED on the ground this 17th day of September, 2019.

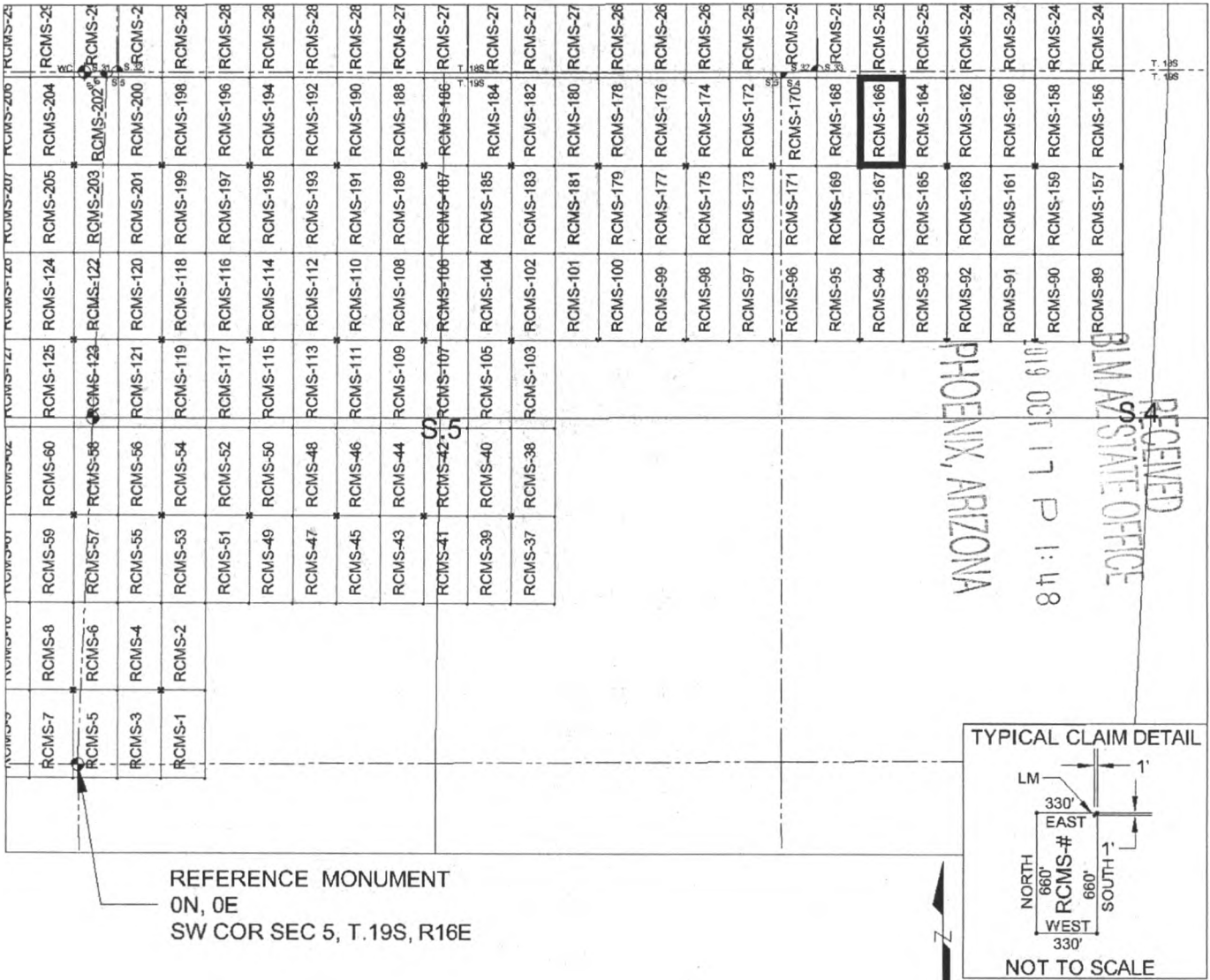
By: [Signature]
AGENT: Darling Geomatics

AMC457382

When Filed Return To:
 Rosemont Copper Company
 5255 East Williams Circle
 Suite 1065
 Tucson, Arizona 85711

MILL SITE MAP

Mill Site (x) Placer ()



SCALE 1" = 1320 ft.

1. The above map depicts the RCMS-166 mill site claim, which is located in Section(s) 4, Township 19 SOUTH, Range 16 EAST, Gila & Salt River Meridian, Pima County, Arizona.
2. The type of corner and location monuments used are as follows: 2"X2"X5' WOOD POSTS.
3. The SOUTHWEST CORNER of the claim is located 4520 feet North and 5907 feet East from the Southwest Corner of Section 5, T19S, R16E, Gila & Salt River Meridian, Pima County, Arizona. The bearings of side lines are NORTH and SOUTH and the bearings of the end lines are EAST and WEST. Distances in feet between claim corners are 330 feet for end lines and 660 for side lines.


AMC 457382

When Filed Return To:
Rosemont Copper Company
5255 East Williams Circle
Suite 1065
Tucson, Arizona 85711

LOCATION NOTICE FOR MILL SITE CLAIM

NOTICE IS HEREBY GIVEN that the RCMS-167 mill site claim
has been located by:

Rosemont Copper Company
5255 East Williams Circle
Suite 1065
Tucson, Arizona 85711



The general course of this claim is NORTH TO SOUTH, and it is situated in the Rosemont Mining District in Pima County, Arizona. This claim is 660 feet in length and 330 feet in width, comprising approximately 5 acres. This claim is marked by five monuments, one at each corner and one at the location monument of each claim.

The location monument on which this notice is posted is situated within:

Section 4, Township 19 SOUTH, Range 16 EAST, Gila & Salt River Meridian, Pima County, Arizona and this claim encompasses portions of the following quarter section(s): THE NW 1/4 OF SECTION 4, T19S, R16E, Gila & Salt River Meridian, Pima County, Arizona.

The location monument is set inside the NORTHWEST corner of the claim, approximately 1 foot EAST of the WEST line of the claim and 1 foot SOUTH of the NORTH line of the claim.

The locality of this claim with reference to some natural object or permanent monument and additional information (if any) concerning its locality are as follows:

The NORTHWEST CORNER of the claim is located 4520 feet North and 5907 feet East from the Southwest Corner of Section 5, T19S, R16E, Gila & Salt River Meridian, Pima County, Arizona.

The undersigned, as agent for and on behalf of the locator, claims the ground as described above and as set forth on the attached claim map. This mill site claim is not intended to encroach on any private fee property or federal land that is not open for location. This mill site claim has been located for the purpose of appropriating nonmineral land (if any) that may lie within the boundaries of the underlying lode claim(s). This mill site claim is not intended as an abandonment of the underlying lode claim(s).

DATED AND POSTED on the ground this 17th day of September, 2019.

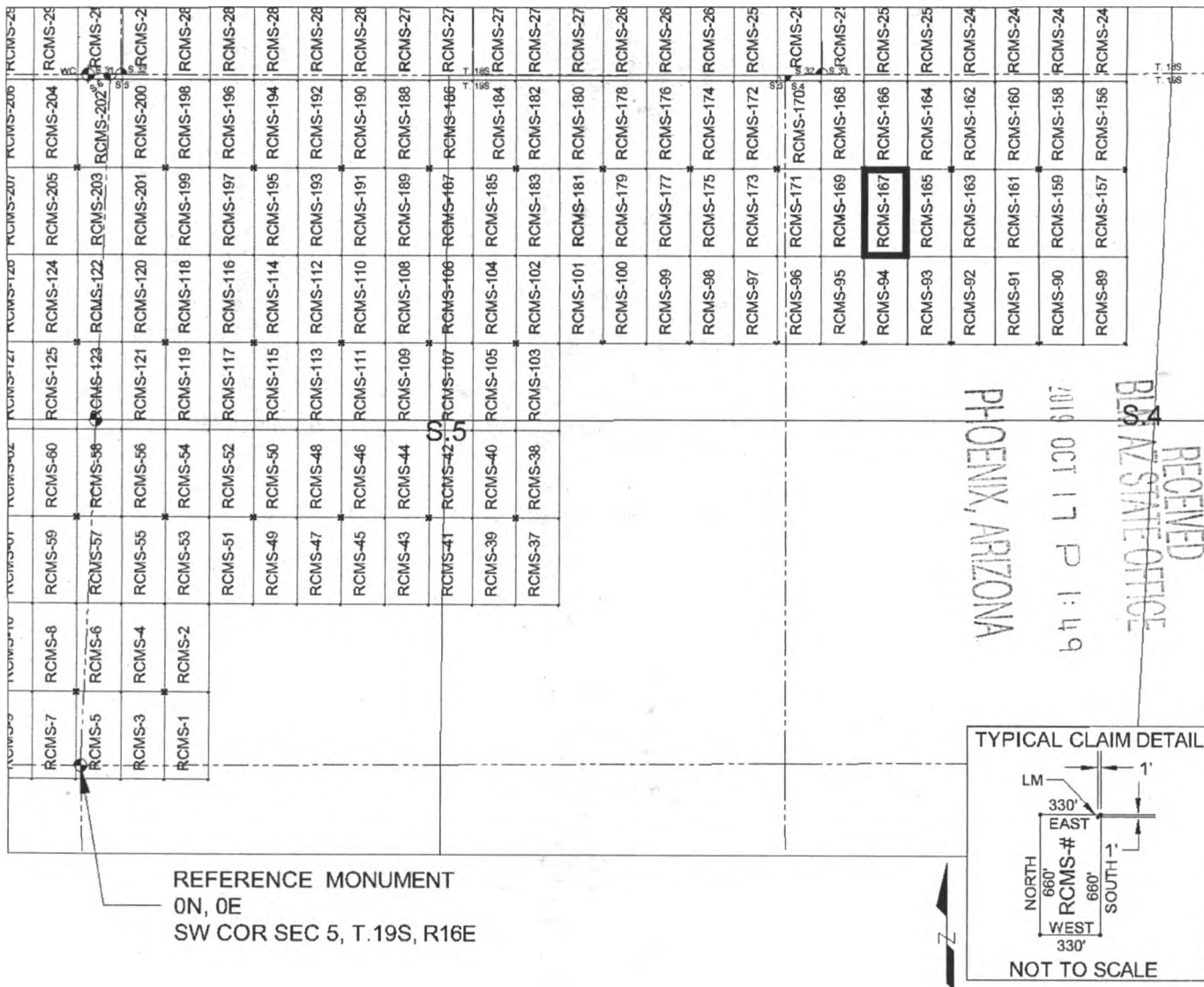
By: [Signature]
AGENT: Darling Geomatics

AMC457383

When Filed Return To:
 Rosemont Copper Company
 5255 East Williams Circle
 Suite 1065
 Tucson, Arizona 85711

MILL SITE MAP

Mill Site (x) Placer ()



REFERENCE MONUMENT
 0N, 0E
 SW COR SEC 5, T.19S, R16E

SCALE 1" = 1320 ft.

1. The above map depicts the RCMS-167 mill site claim, which is located in Section(s) 4, Township 19 SOUTH, Range 16 EAST, Gila & Salt River Meridian, Pima County, Arizona.
2. The type of corner and location monuments used are as follows: 2"X2"X5' WOOD POSTS.
3. The NORTHWEST CORNER of the claim is located 4520 feet North and 5907 feet East from the Southwest Corner of Section 5, T19S, R16E, Gila & Salt River Meridian, Pima County, Arizona. The bearings of side lines are NORTH and SOUTH and the bearings of the end lines are EAST and WEST. Distances in feet between claim corners are 330 feet for end lines and 660 for side lines.

AMC457383

When Filed Return To:
Rosemont Copper Company
5255 East Williams Circle
Suite 1065
Tucson, Arizona 85711

LOCATION NOTICE FOR MILL SITE CLAIM

NOTICE IS HEREBY GIVEN that the RCMS-168 mill site claim has been located by:

Rosemont Copper Company
5255 East Williams Circle
Suite 1065
Tucson, Arizona 85711

RECEIVED
BLM AZ STATE OFFICE
2019 OCT 17 P 1:49
PHOENIX, ARIZONA

BLM
Date
Stamp

The general course of this claim is SOUTH TO NORTH, and it is situated in the Rosemont Mining District in Pima County, Arizona. This claim is 660 feet in length and 330 feet in width, comprising approximately 5 acres. This claim is marked by five monuments, one at each corner and one at the location monument of each claim.

The location monument on which this notice is posted is situated within:

Section 4, Township 19 SOUTH, Range 16 EAST, Gila & Salt River Meridian, Pima County, Arizona and this claim encompasses portions of the following quarter section(s): THE NW 1/4 OF SECTION 4, T19S, R16E, Gila & Salt River Meridian, Pima County, Arizona.

The location monument is set inside the SOUTHEAST corner of the claim, approximately 1 foot WEST of the EAST line of the claim and 1 foot NORTH of the SOUTH line of the claim.

The locality of this claim with reference to some natural object or permanent monument and additional information (if any) concerning its locality are as follows:

The SOUTHEAST CORNER of the claim is located 4520 feet North and 5907 feet East from the Southwest Corner of Section 5, T19S, R16E, Gila & Salt River Meridian, Pima County, Arizona.

The undersigned, as agent for and on behalf of the locator, claims the ground as described above and as set forth on the attached claim map. This mill site claim is not intended to encroach on any private fee property or federal land that is not open for location. This mill site claim has been located for the purpose of appropriating nonmineral land (if any) that may lie within the boundaries of the underlying lode claim(s). This mill site claim is not intended as an abandonment of the underlying lode claim(s).

DATED AND POSTED on the ground this 17th day of September, 2019.

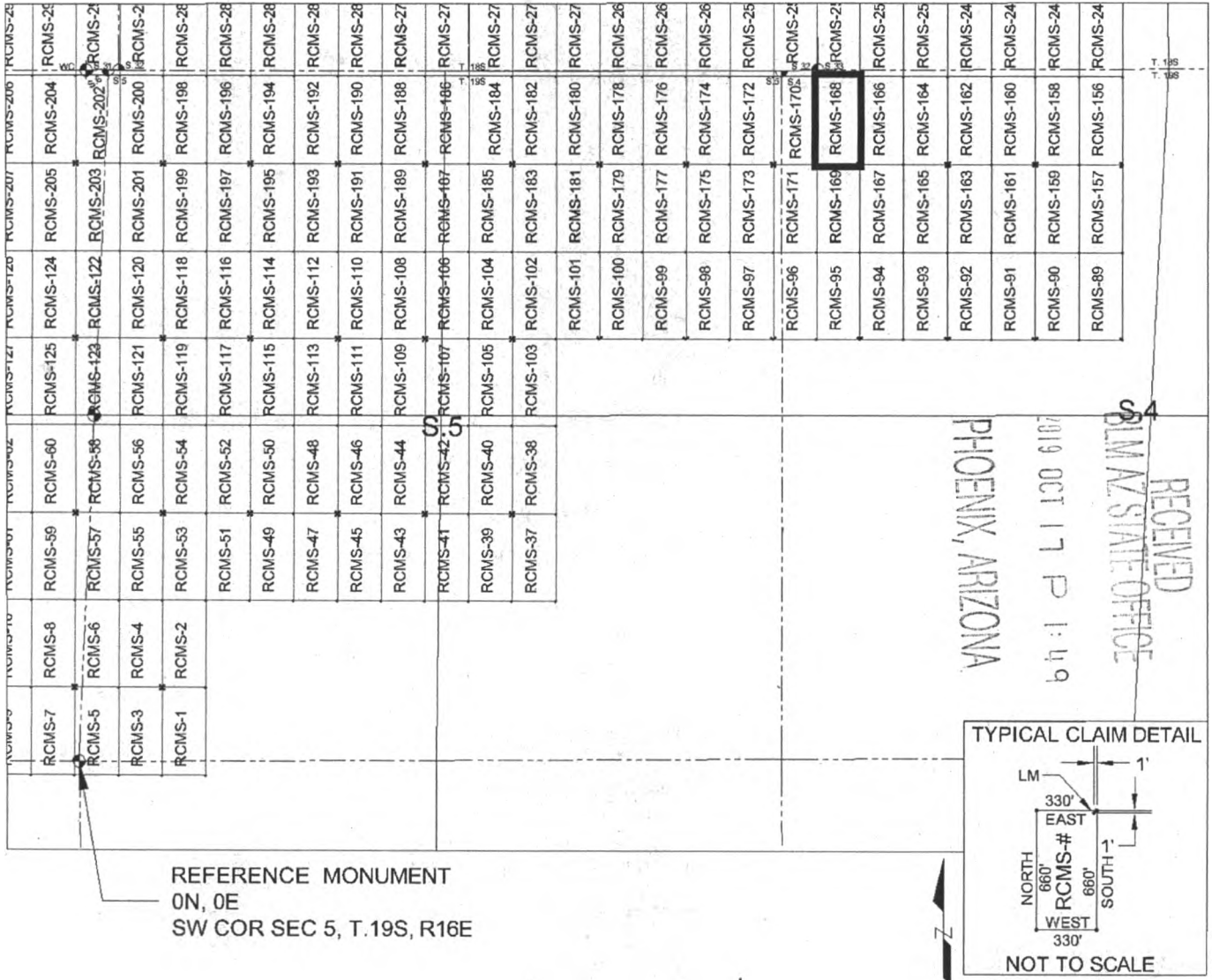
By: [Signature]
AGENT, Darling Geomatics

AMC 457384

When Filed Return To:
 Rosemont Copper Company
 5255 East Williams Circle
 Suite 1065
 Tucson, Arizona 85711

MILL SITE MAP

Mill Site (x) Placer ()



SCALE 1" = 1320 ft.

1. The above map depicts the RCMS-168 mill site claim, which is located in Section(s) 4, Township 19 SOUTH, Range 16 EAST, Gila & Salt River Meridian, Pima County, Arizona.
2. The type of corner and location monuments used are as follows: 2"X2"X5' WOOD POSTS.
3. The SOUTHEAST CORNER of the claim is located 4520 feet North and 5907 feet East from the Southwest Corner of Section 5, T19S, R16E, Gila & Salt River Meridian, Pima County, Arizona. The bearings of side lines are NORTH and SOUTH and the bearings of the end lines are EAST and WEST. Distances in feet between claim corners are 330 feet for end lines and 660 for side lines.

AMC 457384

When Filed Return To:
Rosemont Copper Company
5255 East Williams Circle
Suite 1065
Tucson, Arizona 85711

LOCATION NOTICE FOR MILL SITE CLAIM

NOTICE IS HEREBY GIVEN that the RCMS-169 mill site claim
has been located by:

Rosemont Copper Company
5255 East Williams Circle
Suite 1065
Tucson, Arizona 85711

RECEIVED
BLM AZ STATE OFFICE
2019 OCT 17 P 1:49
PHOENIX, ARIZONA

BLM
Date
Stamp

The general course of this claim is NORTH TO SOUTH, and it is situated in the Rosemont Mining District in Pima County, Arizona. This claim is 660 feet in length and 330 feet in width, comprising approximately 5 acres. This claim is marked by five monuments, one at each corner and one at the location monument of each claim.

The location monument on which this notice is posted is situated within:

Section 4, Township 19 SOUTH, Range 16 EAST, Gila & Salt River Meridian, Pima County, Arizona and this claim encompasses portions of the following quarter section(s): THE NW 1/4 OF SECTION 4, T19S, R16E, Gila & Salt River Meridian, Pima County, Arizona.

The location monument is set inside the NORTHEAST corner of the claim, approximately 1 foot WEST of the EAST line of the claim and 1 foot SOUTH of the NORTH line of the claim.

The locality of this claim with reference to some natural object or permanent monument and additional information (if any) concerning its locality are as follows:

The NORTHEAST CORNER of the claim is located 4520 feet North and 5907 feet East from the Southwest Corner of Section 5, T19S, R16E, Gila & Salt River Meridian, Pima County, Arizona.

The undersigned, as agent for and on behalf of the locator, claims the ground as described above and as set forth on the attached claim map. This mill site claim is not intended to encroach on any private fee property or federal land that is not open for location. This mill site claim has been located for the purpose of appropriating nonmineral land (if any) that may lie within the boundaries of the underlying lode claim(s). This mill site claim is not intended as an abandonment of the underlying lode claim(s).

DATED AND POSTED on the ground this 17th day of September, 2019.

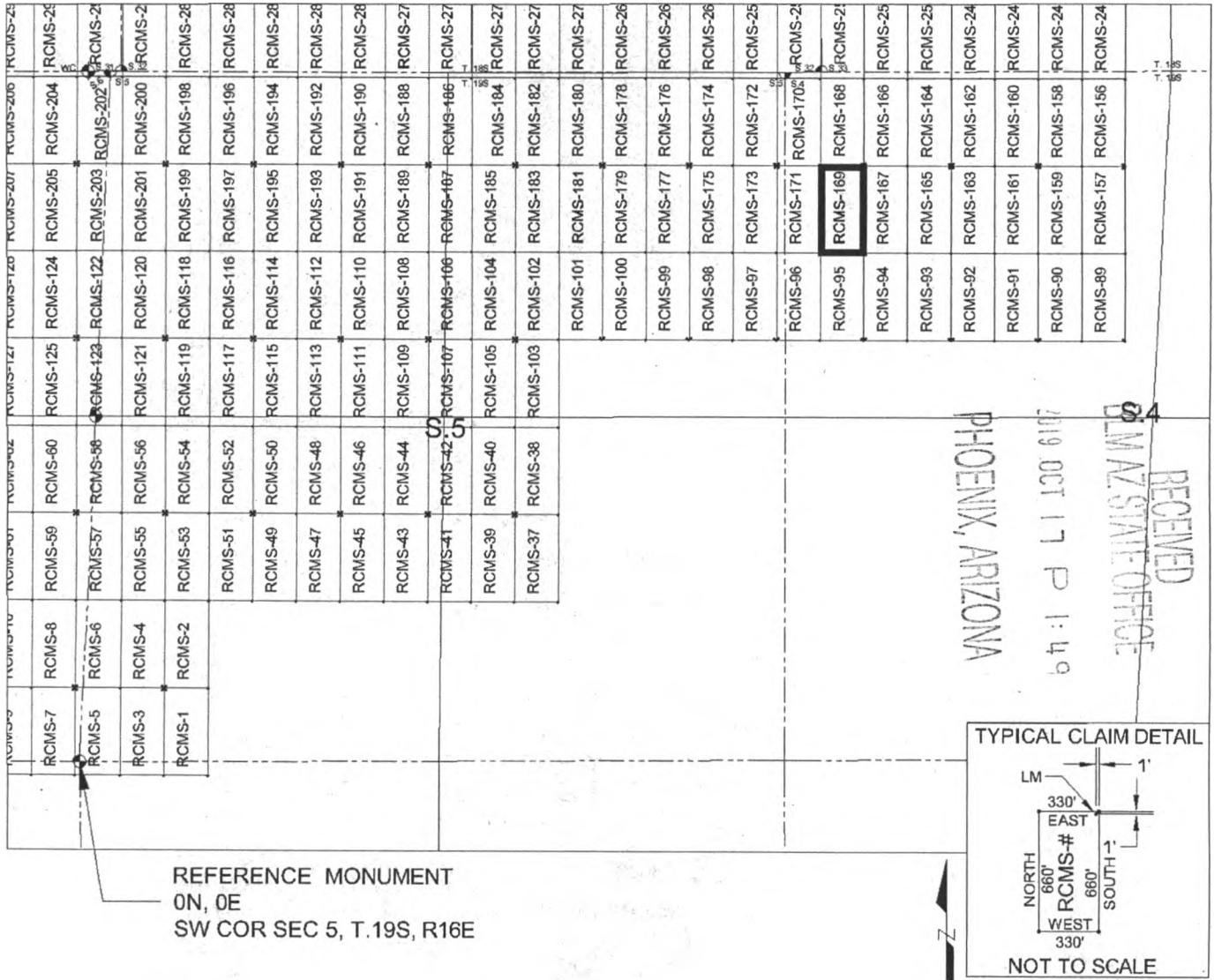
By: [Signature]
AGENT: Darling Geomatics

AMC457385

When Filed Return To:
 Rosemont Copper Company
 5255 East Williams Circle
 Suite 1065
 Tucson, Arizona 85711

MILL SITE MAP

Mill Site (x) Placer ()



1. The above map depicts the RCMS-169 mill site claim, which is located in Section(s) 4, Township 19 SOUTH, Range 16 EAST, Gila & Salt River Meridian, Pima County, Arizona.
2. The type of corner and location monuments used are as follows: 2"X2"X5' WOOD POSTS.
3. The NORTHEAST CORNER of the claim is located 4520 feet North and 5907 feet East from the Southwest Corner of Section 5, T19S, R16E, Gila & Salt River Meridian, Pima County, Arizona. The bearings of side lines are NORTH and SOUTH and the bearings of the end lines are EAST and WEST. Distances in feet between claim corners are 330 feet for end lines and 660 for side lines.

AMC 457385

When Filed Return To:
Rosemont Copper Company
5255 East Williams Circle
Suite 1065
Tucson, Arizona 85711

LOCATION NOTICE FOR MILL SITE CLAIM

NOTICE IS HEREBY GIVEN that the RCMS-170 mill site claim
has been located by:

Rosemont Copper Company
5255 East Williams Circle
Suite 1065
Tucson, Arizona 85711

RECEIVED BLM AZ STATE OFFICE 2019 OCT 17 P 1:49 PHOENIX, ARIZONA	BLM Date Stamp
---	----------------------

The general course of this claim is SOUTH TO NORTH, and it is situated in the Rosemont Mining District in Pima County, Arizona. This claim is 660 feet in length and 330 feet in width, comprising approximately 5 acres. This claim is marked by five monuments, one at each corner and one at the location monument of each claim.

The location monument on which this notice is posted is situated within:

Section 5, Township 19 SOUTH, Range 16 EAST, Gila & Salt River Meridian, Pima County, Arizona and this claim encompasses portions of the following quarter section(s): THE NW 1/4 OF SECTION 4 & THE NE 1/4 OF SECTION 5, T19S, R16E, Gila & Salt River Meridian, Pima County, Arizona.

The location monument is set inside the SOUTHWEST corner of the claim, approximately 1 foot EAST of the WEST line of the claim and 1 foot NORTH of the SOUTH line of the claim.

The locality of this claim with reference to some natural object or permanent monument and additional information (if any) concerning its locality are as follows:

The SOUTHWEST CORNER of the claim is located 4520 feet North and 5247 feet East from the Southwest Corner of Section 5, T19S, R16E, Gila & Salt River Meridian, Pima County, Arizona.

The undersigned, as agent for and on behalf of the locator, claims the ground as described above and as set forth on the attached claim map. This mill site claim is not intended to encroach on any private fee property or federal land that is not open for location. This mill site claim has been located for the purpose of appropriating nonmineral land (if any) that may lie within the boundaries of the underlying lode claim(s). This mill site claim is not intended as an abandonment of the underlying lode claim(s).

DATED AND POSTED on the ground this 17th day of September, 2019.

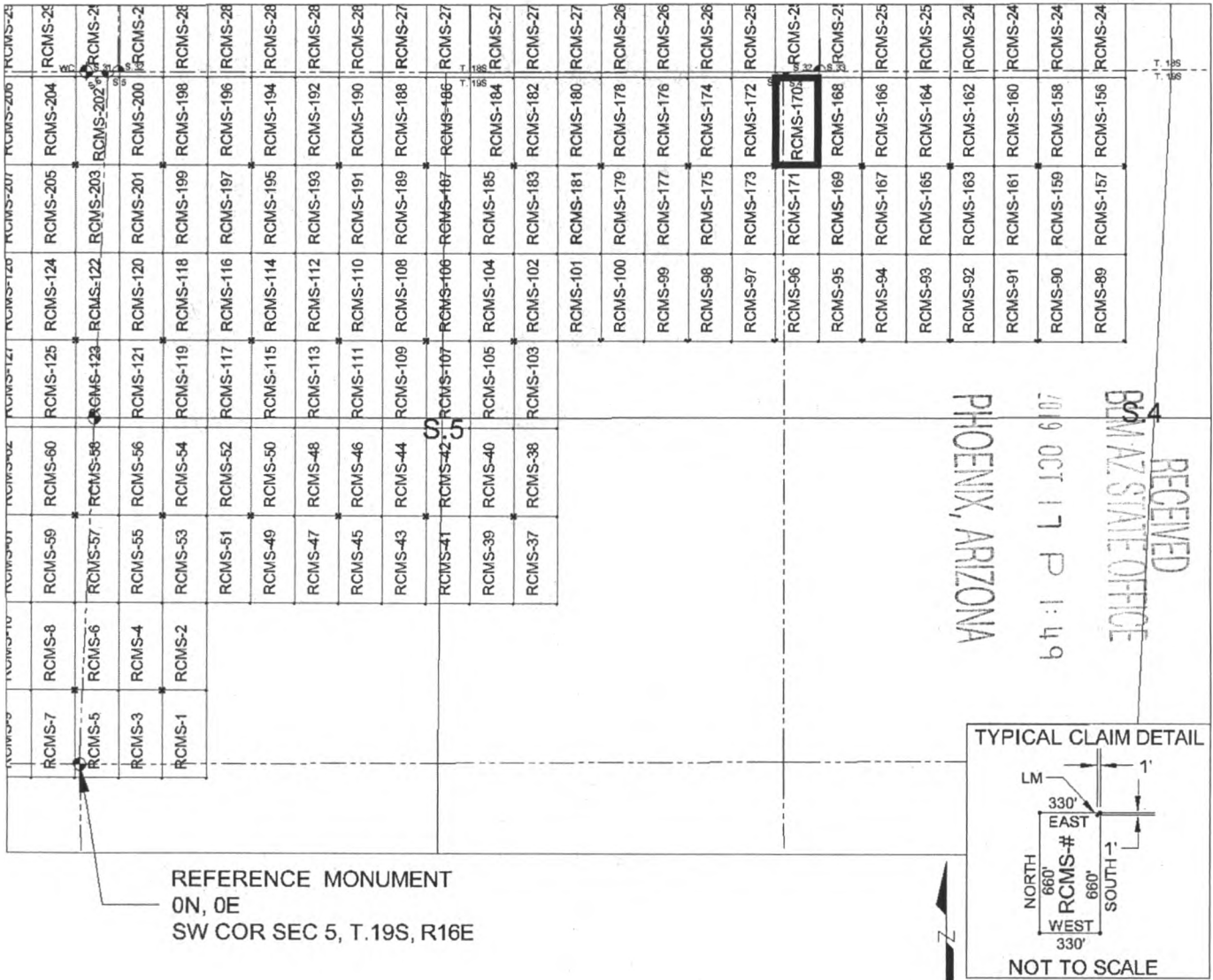
By: [Signature]
AGENT: Darling Geomatics

AMC 957386

When Filed Return To:
 Rosemont Copper Company
 5255 East Williams Circle
 Suite 1065
 Tucson, Arizona 85711

MILL SITE MAP

Mill Site (x) Placer ()



SCALE 1" = 1320 ft.

1. The above map depicts the RCMS-170 mill site claim, which is located in Section(s) 4 & 5, Township 19 SOUTH, Range 16 EAST, Gila & Salt River Meridian, Pima County, Arizona.
2. The type of corner and location monuments used are as follows: 2"X2"X5' WOOD POSTS.
3. The SOUTHWEST CORNER of the claim is located 4520 feet North and 5247 feet East from the Southwest Corner of Section 5, T19S, R16E, Gila & Salt River Meridian, Pima County, Arizona. The bearings of side lines are NORTH and SOUTH and the bearings of the end lines are EAST and WEST. Distances in feet between claim corners are 330 feet for end lines and 660 for side lines.

RECEIVED
 PIMA STATE OFFICE
 2019 OCT 17 P 1:49
 PHOENIX, ARIZONA

AHC457386

When Filed Return To:
Rosemont Copper Company
5255 East Williams Circle
Suite 1065
Tucson, Arizona 85711

LOCATION NOTICE FOR MILL SITE CLAIM

NOTICE IS HEREBY GIVEN that the RCMS-171 mill site claim has been located by:

Rosemont Copper Company
5255 East Williams Circle
Suite 1065
Tucson, Arizona 85711

RECEIVED
BLM AZ STATE OFFICE
2019 OCT 17 P 1:49
PHOENIX, ARIZONA

BLM
Date
Stamp

The general course of this claim is NORTH TO SOUTH, and it is situated in the Rosemont Mining District in Pima County, Arizona. This claim is 660 feet in length and 330 feet in width, comprising approximately 5 acres. This claim is marked by five monuments, one at each corner and one at the location monument of each claim.

The location monument on which this notice is posted is situated within:
Section 5, Township 19 SOUTH, Range 16 EAST, Gila & Salt River Meridian, Pima County, Arizona and this claim encompasses portions of the following quarter section(s): THE NW 1/4 OF SECTION 4 & THE NE 1/4 OF SECTION 5, T19S, R16E, Gila & Salt River Meridian, Pima County, Arizona.

The location monument is set inside the NORTHWEST corner of the claim, approximately 1 foot EAST of the WEST line of the claim and 1 foot SOUTH of the NORTH line of the claim.

The locality of this claim with reference to some natural object or permanent monument and additional information (if any) concerning its locality are as follows:
The NORTHWEST CORNER of the claim is located 4520 feet North and 5247 feet East from the Southwest Corner of Section 5, T19S, R16E, Gila & Salt River Meridian, Pima County, Arizona.

The undersigned, as agent for and on behalf of the locator, claims the ground as described above and as set forth on the attached claim map. This mill site claim is not intended to encroach on any private fee property or federal land that is not open for location. This mill site claim has been located for the purpose of appropriating nonmineral land (if any) that may lie within the boundaries of the underlying lode claim(s). This mill site claim is not intended as an abandonment of the underlying lode claim(s).

DATED AND POSTED on the ground this 17th day of September, 2019.

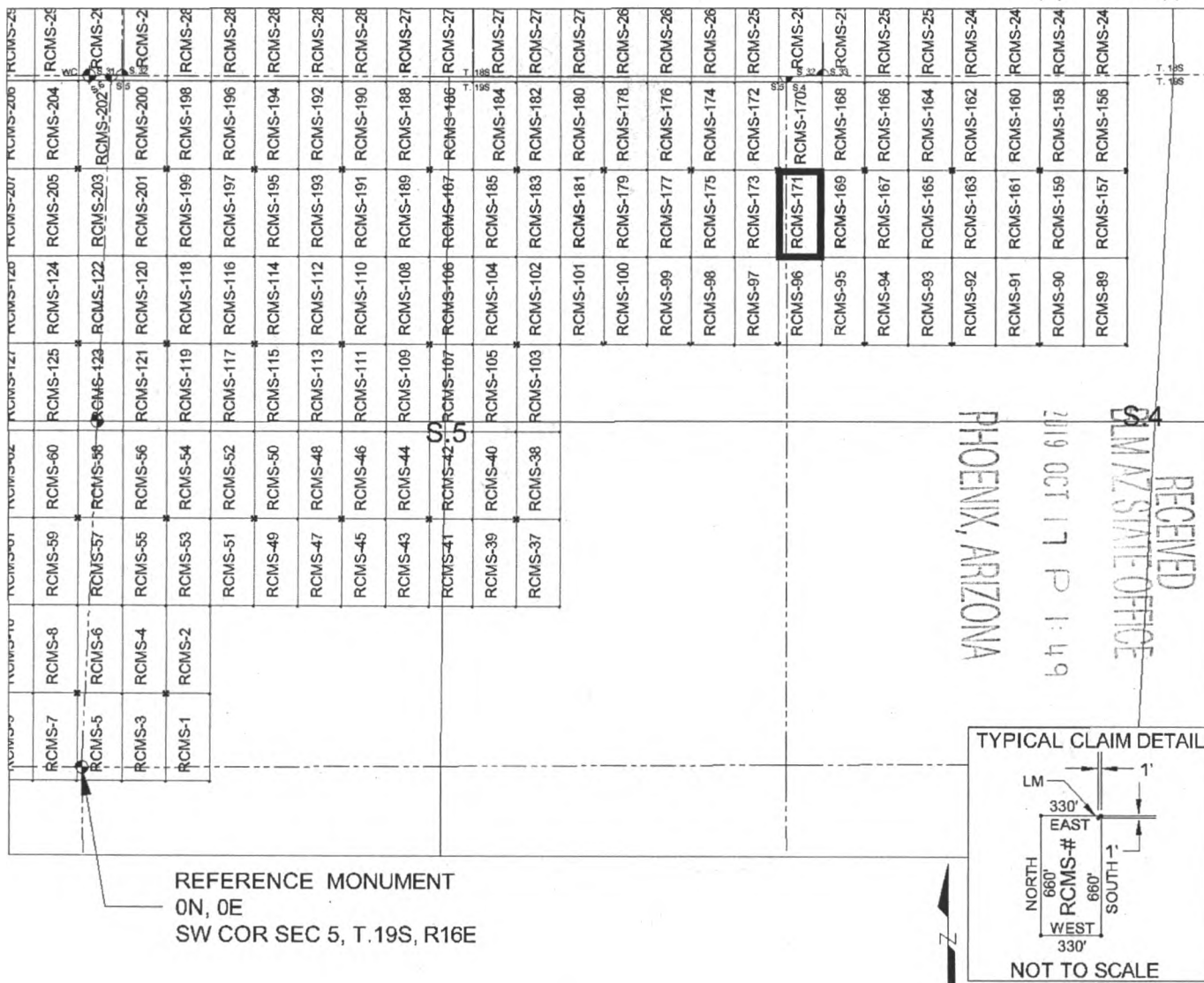
By: [Signature]
AGENT: Darling Geomatics

AMC457387

When Filed Return To:
 Rosemont Copper Company
 5255 East Williams Circle
 Suite 1065
 Tucson, Arizona 85711

MILL SITE MAP

Mill Site (x) Placer ()



1. The above map depicts the RCMS-171 mill site claim, which is located in Section(s) 4 & 5, Township 19 SOUTH, Range 16 EAST, Gila & Salt River Meridian, Pima County, Arizona.
2. The type of corner and location monuments used are as follows: 2"X2"X5' WOOD POSTS.
3. The NORTHWEST CORNER of the claim is located 4520 feet North and 5247 feet East from the Southwest Corner of Section 5, T19S, R16E, Gila & Salt River Meridian, Pima County, Arizona. The bearings of side lines are NORTH and SOUTH and the bearings of the end lines are EAST and WEST. Distances in feet between claim corners are 330 feet for end lines and 660 for side lines.

AMC457387

When Filed Return To:
Rosemont Copper Company
5255 East Williams Circle
Suite 1065
Tucson, Arizona 85711

LOCATION NOTICE FOR MILL SITE CLAIM

NOTICE IS HEREBY GIVEN that the RCMS-172 mill site claim
has been located by:

Rosemont Copper Company
5255 East Williams Circle
Suite 1065
Tucson, Arizona 85711

RECEIVED
BLM AZ STATE OFFICE
2019 OCT 17 P 1:49
PHOENIX, ARIZONA

BLM
Date
Stamp

The general course of this claim is SOUTH TO NORTH, and it is situated in the Rosemont Mining District in Pima County, Arizona. This claim is 660 feet in length and 330 feet in width, comprising approximately 5 acres. This claim is marked by five monuments, one at each corner and one at the location monument of each claim.

The location monument on which this notice is posted is situated within:

Section 5, Township 19 SOUTH, Range 16 EAST, Gila & Salt River Meridian, Pima County, Arizona and this claim encompasses portions of the following quarter section(s): THE NE 1/4 OF SECTION 5, T19S, R16E, Gila & Salt River Meridian, Pima County, Arizona.

The location monument is set inside the SOUTHEAST corner of the claim, approximately 1 foot WEST of the EAST line of the claim and 1 foot NORTH of the SOUTH line of the claim.

The locality of this claim with reference to some natural object or permanent monument and additional information (if any) concerning its locality are as follows:

The SOUTHEAST CORNER of the claim is located 4520 feet North and 5247 feet East from the Southwest Corner of Section 5, T19S, R16E, Gila & Salt River Meridian, Pima County, Arizona.

The undersigned, as agent for and on behalf of the locator, claims the ground as described above and as set forth on the attached claim map. This mill site claim is not intended to encroach on any private fee property or federal land that is not open for location. This mill site claim has been located for the purpose of appropriating nonmineral land (if any) that may lie within the boundaries of the underlying lode claim(s). This mill site claim is not intended as an abandonment of the underlying lode claim(s).

DATED AND POSTED on the ground this 17th day of September, 2019.

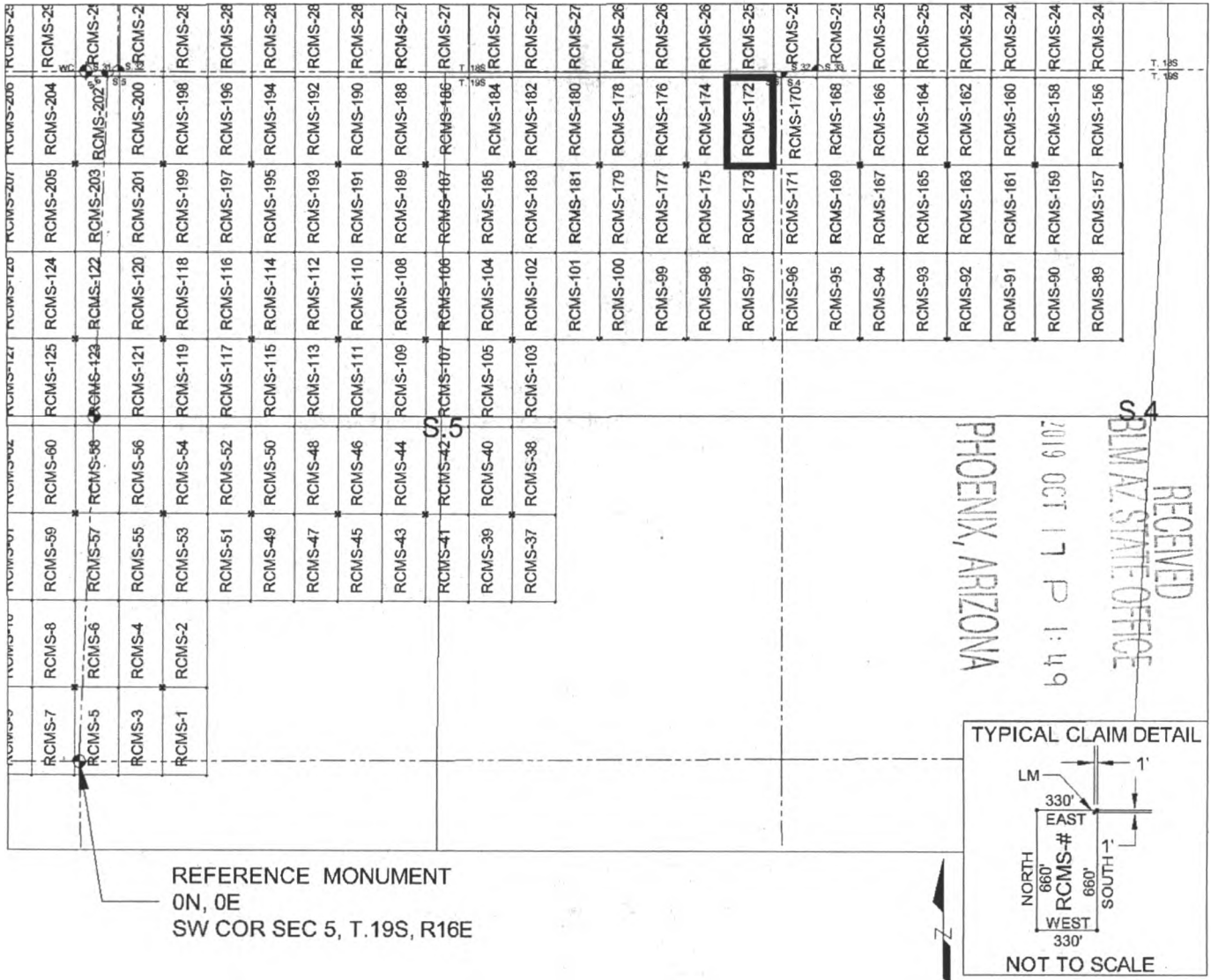
By: [Signature]
AGENT: Darling Geomatics

AMC457388

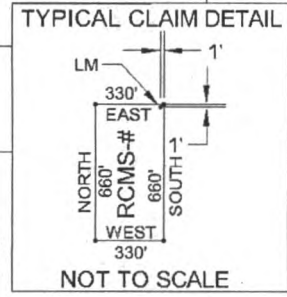
When Filed Return To:
 Rosemont Copper Company
 5255 East Williams Circle
 Suite 1065
 Tucson, Arizona 85711

MILL SITE MAP

Mill Site (x) Placer ()



REFERENCE MONUMENT
 0N, 0E
 SW COR SEC 5, T.19S, R16E



SCALE 1" = 1320 ft.

1. The above map depicts the RCMS-172 mill site claim, which is located in Section(s) 5, Township 19 SOUTH, Range 16 EAST, Gila & Salt River Meridian, Pima County, Arizona.
2. The type of corner and location monuments used are as follows: 2"X2"X5' WOOD POSTS.
3. The SOUTHEAST CORNER of the claim is located 4520 feet North and 5247 feet East from the Southwest Corner of Section 5, T19S, R16E, Gila & Salt River Meridian, Pima County, Arizona. The bearings of side lines are NORTH and SOUTH and the bearings of the end lines are EAST and WEST. Distances in feet between claim corners are 330 feet for end lines and 660 for side lines.

AMC 457388

When Filed Return To:
Rosemont Copper Company
5255 East Williams Circle
Suite 1065
Tucson, Arizona 85711

LOCATION NOTICE FOR MILL SITE CLAIM

NOTICE IS HEREBY GIVEN that the RCMS-173 mill site claim has been located by:

Rosemont Copper Company
5255 East Williams Circle
Suite 1065
Tucson, Arizona 85711

BLM Date Stamp	RECEIVED BLM AZ STATE OFFICE 2019 OCT 17 P 1:49 PHOENIX, ARIZONA
----------------------	---

The general course of this claim is NORTH TO SOUTH, and it is situated in the Rosemont Mining District in Pima County, Arizona. This claim is 660 feet in length and 330 feet in width, comprising approximately 5 acres. This claim is marked by five monuments, one at each corner and one at the location monument of each claim.

The location monument on which this notice is posted is situated within:

Section 5, Township 19 SOUTH, Range 16 EAST, Gila & Salt River Meridian, Pima County, Arizona and this claim encompasses portions of the following quarter section(s): THE NE 1/4 OF SECTION 5, T19S, R16E, Gila & Salt River Meridian, Pima County, Arizona.

The location monument is set inside the NORTHEAST corner of the claim, approximately 1 foot WEST of the EAST line of the claim and 1 foot SOUTH of the NORTH line of the claim.

The locality of this claim with reference to some natural object or permanent monument and additional information (if any) concerning its locality are as follows:

The NORTHEAST CORNER of the claim is located 4520 feet North and 5247 feet East from the Southwest Corner of Section 5, T19S, R16E, Gila & Salt River Meridian, Pima County, Arizona.

The undersigned, as agent for and on behalf of the locator, claims the ground as described above and as set forth on the attached claim map. This mill site claim is not intended to encroach on any private fee property or federal land that is not open for location. This mill site claim has been located for the purpose of appropriating nonmineral land (if any) that may lie within the boundaries of the underlying lode claim(s). This mill site claim is not intended as an abandonment of the underlying lode claim(s).

DATED AND POSTED on the ground this 17th day of September, 2019.

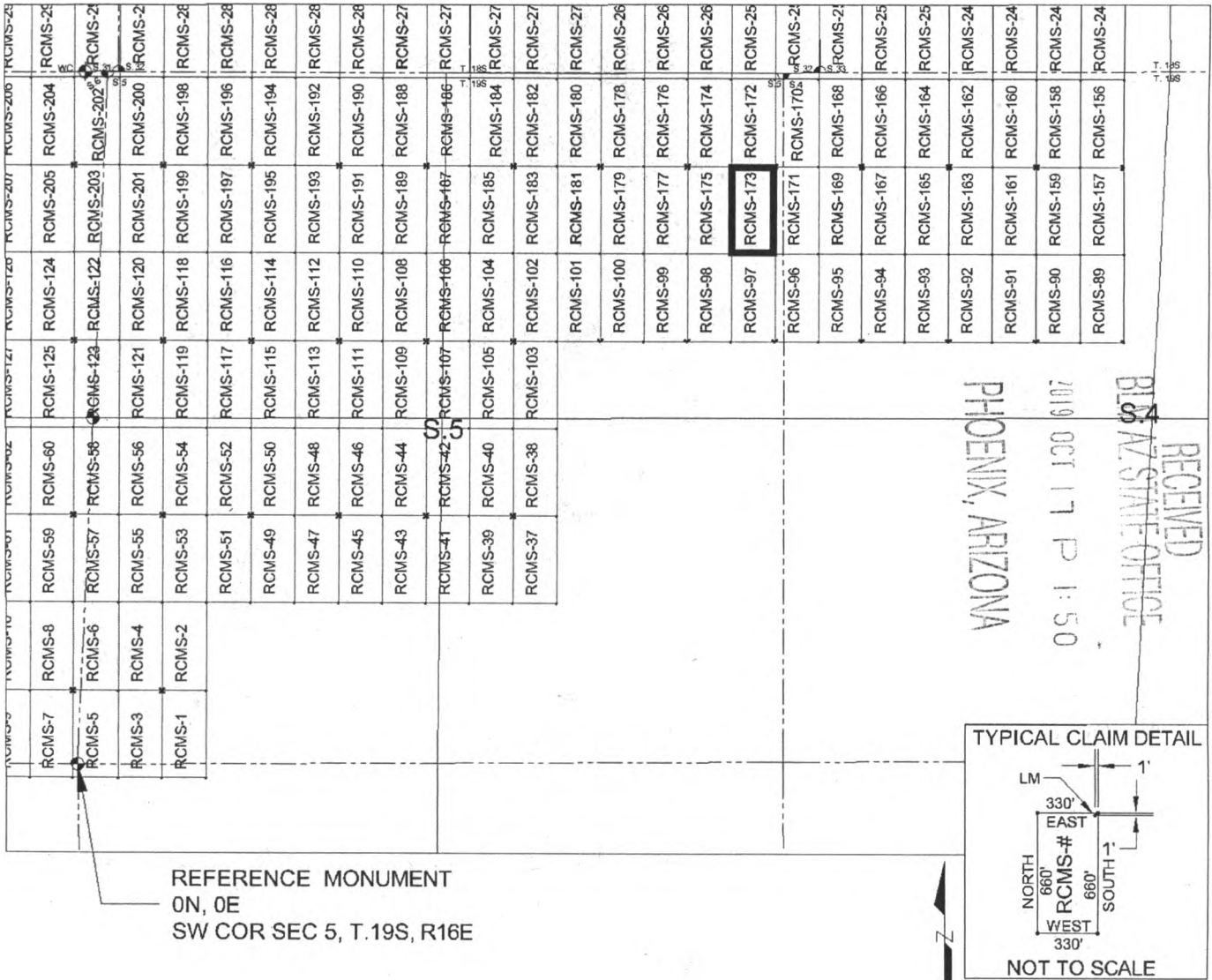
By: [Signature]
AGENT: Darling Geomatics

AMC 45 7389

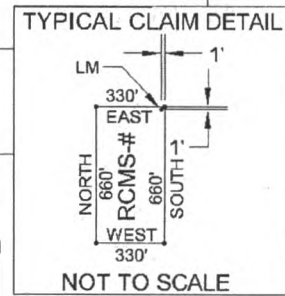
When Filed Return To:
 Rosemont Copper Company
 5255 East Williams Circle
 Suite 1065
 Tucson, Arizona 85711

MILL SITE MAP

Mill Site (x) Placer ()



REFERENCE MONUMENT
 ON, 0E
 SW COR SEC 5, T.19S, R16E



SCALE 1" = 1320 ft.

1. The above map depicts the RCMS-173 mill site claim, which is located in Section(s) 5, Township 19 SOUTH, Range 16 EAST, Gila & Salt River Meridian, Pima County, Arizona.
2. The type of corner and location monuments used are as follows: 2"X2"X5' WOOD POSTS.
3. The NORTHEAST CORNER of the claim is located 4520 feet North and 5247 feet East from the Southwest Corner of Section 5, T19S, R16E, Gila & Salt River Meridian, Pima County, Arizona. The bearings of side lines are NORTH and SOUTH and the bearings of the end lines are EAST and WEST. Distances in feet between claim corners are 330 feet for end lines and 660 for side lines.

AMC 457389

When Filed Return To:
Rosemont Copper Company
5255 East Williams Circle
Suite 1065
Tucson, Arizona 85711

LOCATION NOTICE FOR MILL SITE CLAIM

NOTICE IS HEREBY GIVEN that the RCMS-174 mill site claim
has been located by:

Rosemont Copper Company
5255 East Williams Circle
Suite 1065
Tucson, Arizona 85711

BLM Date Stamp	RECEIVED BLM AZ STATE OFFICE 2019 OCT 17 P 1:50 PHOENIX, ARIZONA
----------------------	---

The general course of this claim is SOUTH TO NORTH, and it is situated in the Rosemont Mining District in Pima County, Arizona. This claim is 660 feet in length and 330 feet in width, comprising approximately 5 acres. This claim is marked by five monuments, one at each corner and one at the location monument of each claim.

The location monument on which this notice is posted is situated within:

Section 5, Township 19 SOUTH, Range 16 EAST, Gila & Salt River Meridian, Pima County, Arizona and this claim encompasses portions of the following quarter section(s): THE NE 1/4 OF SECTION 5, T19S, R16E, Gila & Salt River Meridian, Pima County, Arizona.

The location monument is set inside the SOUTHWEST corner of the claim, approximately 1 foot EAST of the WEST line of the claim and 1 foot NORTH of the SOUTH line of the claim.

The locality of this claim with reference to some natural object or permanent monument and additional information (if any) concerning its locality are as follows:

The SOUTHWEST CORNER of the claim is located 4520 feet North and 4587 feet East from the Southwest Corner of Section 5, T19S, R16E, Gila & Salt River Meridian, Pima County, Arizona.

The undersigned, as agent for and on behalf of the locator, claims the ground as described above and as set forth on the attached claim map. This mill site claim is not intended to encroach on any private fee property or federal land that is not open for location. This mill site claim has been located for the purpose of appropriating nonmineral land (if any) that may lie within the boundaries of the underlying lode claim(s). This mill site claim is not intended as an abandonment of the underlying lode claim(s).

DATED AND POSTED on the ground this 17th day of September, 2019.

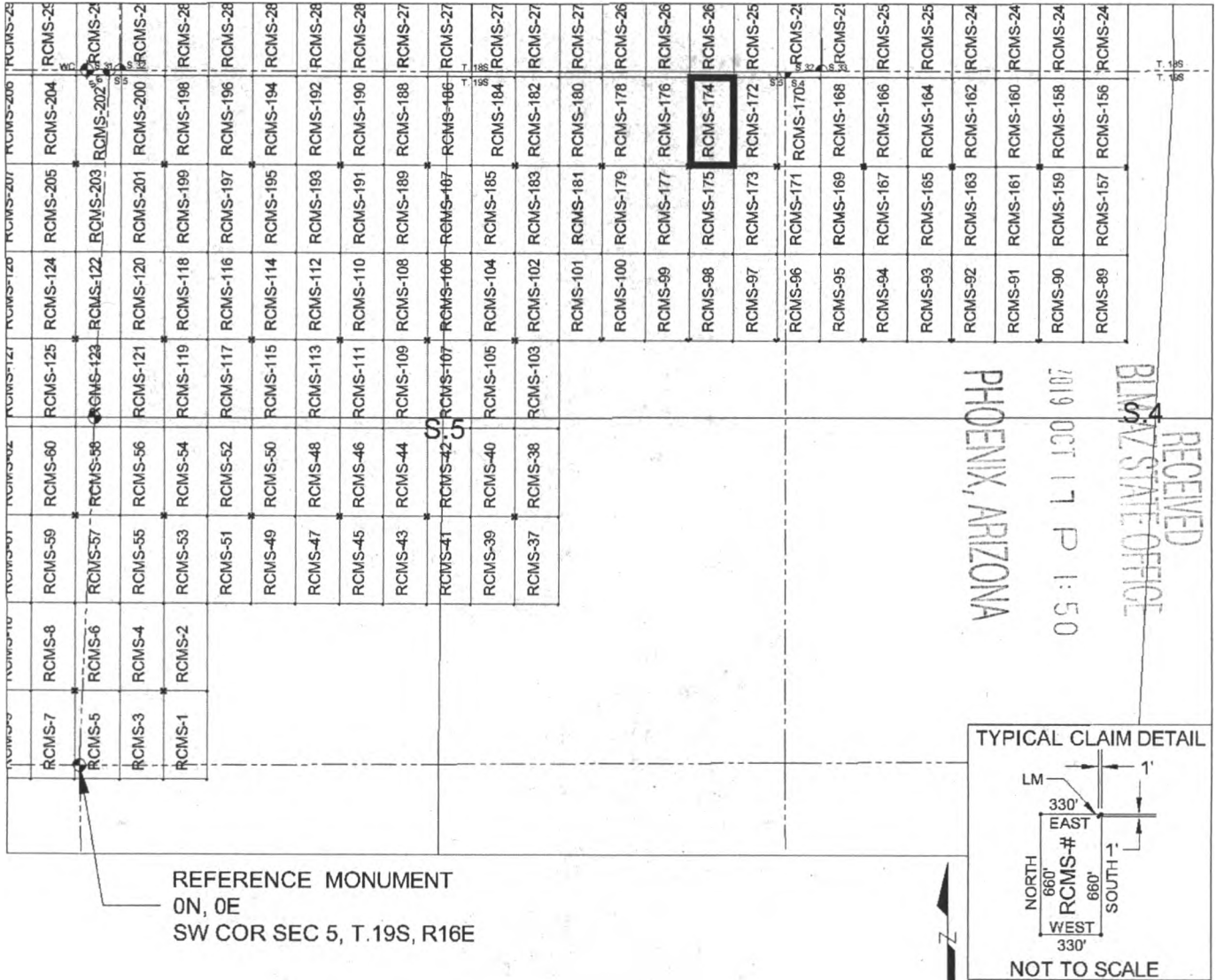
By: [Signature]
AGENT: Darling Geomatics

AMC 457390

When Filed Return To:
 Rosemont Copper Company
 5255 East Williams Circle
 Suite 1065
 Tucson, Arizona 85711

MILL SITE MAP

Mill Site (x) Placer ()



REFERENCE MONUMENT
 0N, 0E
 SW COR SEC 5, T.19S, R16E

SCALE 1" = 1320 ft.

1. The above map depicts the RCMS-174 mill site claim, which is located in Section(s) 5, Township 19 SOUTH, Range 16 EAST, Gila & Salt River Meridian, Pima County, Arizona.
2. The type of corner and location monuments used are as follows: 2"X2"X5' WOOD POSTS.
3. The SOUTHWEST CORNER of the claim is located 4520 feet North and 4587 feet East from the Southwest Corner of Section 5, T19S, R16E, Gila & Salt River Meridian, Pima County, Arizona. The bearings of side lines are NORTH and SOUTH and the bearings of the end lines are EAST and WEST. Distances in feet between claim corners are 330 feet for end lines and 660 for side lines.

AMC 457390

When Filed Return To:
Rosemont Copper Company
5255 East Williams Circle
Suite 1065
Tucson, Arizona 85711

LOCATION NOTICE FOR MILL SITE CLAIM

NOTICE IS HEREBY GIVEN that the RCMS-175 mill site claim has been located by:

Rosemont Copper Company
5255 East Williams Circle
Suite 1065
Tucson, Arizona 85711

RECEIVED
BLM AZ STATE OFFICE
2019 OCT 17 P 1:50
PHOENIX, ARIZONA

BLM
Date
Stamp

The general course of this claim is NORTH TO SOUTH, and it is situated in the Rosemont Mining District in Pima County, Arizona. This claim is 660 feet in length and 330 feet in width, comprising approximately 5 acres. This claim is marked by five monuments, one at each corner and one at the location monument of each claim.

The location monument on which this notice is posted is situated within:

Section 5, Township 19 SOUTH, Range 16 EAST, Gila & Salt River Meridian, Pima County, Arizona and this claim encompasses portions of the following quarter section(s): THE NE 1/4 OF SECTION 5, T19S, R16E, Gila & Salt River Meridian, Pima County, Arizona.

The location monument is set inside the NORTHWEST corner of the claim, approximately 1 foot EAST of the WEST line of the claim and 1 foot SOUTH of the NORTH line of the claim.

The locality of this claim with reference to some natural object or permanent monument and additional information (if any) concerning its locality are as follows:

The NORTHWEST CORNER of the claim is located 4520 feet North and 4587 feet East from the Southwest Corner of Section 5, T19S, R16E, Gila & Salt River Meridian, Pima County, Arizona.

The undersigned, as agent for and on behalf of the locator, claims the ground as described above and as set forth on the attached claim map. This mill site claim is not intended to encroach on any private fee property or federal land that is not open for location. This mill site claim has been located for the purpose of appropriating nonmineral land (if any) that may lie within the boundaries of the underlying lode claim(s). This mill site claim is not intended as an abandonment of the underlying lode claim(s).

DATED AND POSTED on the ground this 17th day of September, 2019.

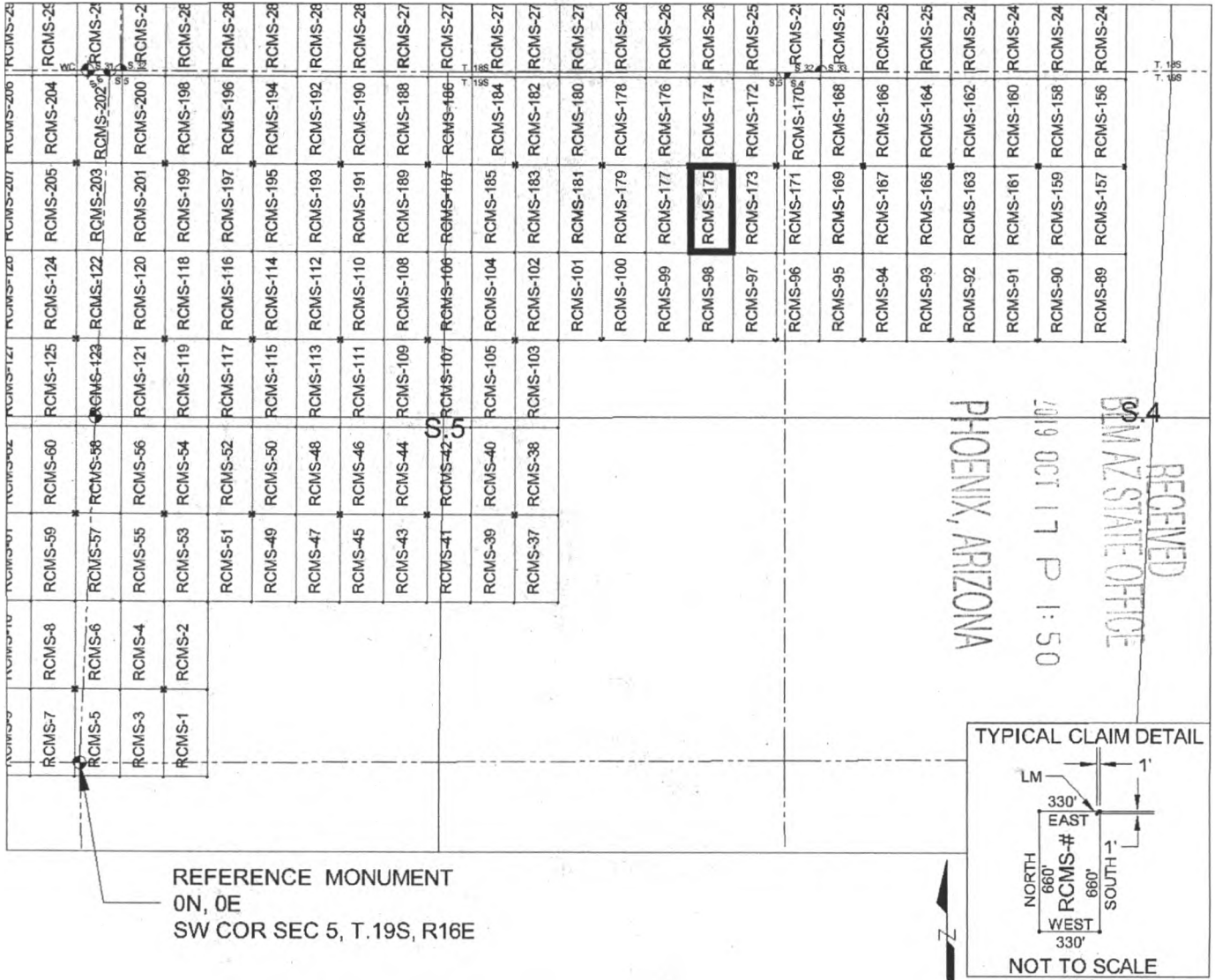
By: [Signature]
AGENT: Darling Geomatics

AMC 457391

When Filed Return To:
 Rosemont Copper Company
 5255 East Williams Circle
 Suite 1065
 Tucson, Arizona 85711

MILL SITE MAP

Mill Site (x) Placer ()



REFERENCE MONUMENT
 0N, 0E
 SW COR SEC 5, T.19S, R16E

SCALE 1" = 1320 ft.

1. The above map depicts the RCMS-175 mill site claim, which is located in Section(s) 5, Township 19 SOUTH, Range 16 EAST, Gila & Salt River Meridian, Pima County, Arizona.
2. The type of corner and location monuments used are as follows: 2"X2"X5' WOOD POSTS.
3. The NORTHWEST CORNER of the claim is located 4520 feet North and 4587 feet East from the Southwest Corner of Section 5, T19S, R16E, Gila & Salt River Meridian, Pima County, Arizona. The bearings of side lines are NORTH and SOUTH and the bearings of the end lines are EAST and WEST. Distances in feet between claim corners are 330 feet for end lines and 660 for side lines.

AMC457391

When Filed Return To:
Rosemont Copper Company
5255 East Williams Circle
Suite 1065
Tucson, Arizona 85711

LOCATION NOTICE FOR MILL SITE CLAIM

NOTICE IS HEREBY GIVEN that the RCMS-176 mill site claim has been located by:

Rosemont Copper Company
5255 East Williams Circle
Suite 1065
Tucson, Arizona 85711



The general course of this claim is SOUTH TO NORTH, and it is situated in the Rosemont Mining District in Pima County, Arizona. This claim is 660 feet in length and 330 feet in width, comprising approximately 5 acres. This claim is marked by five monuments, one at each corner and one at the location monument of each claim.

The location monument on which this notice is posted is situated within:

Section 5, Township 19 SOUTH, Range 16 EAST, Gila & Salt River Meridian, Pima County, Arizona and this claim encompasses portions of the following quarter section(s): THE NE 1/4 OF SECTION 5, T19S, R16E, Gila & Salt River Meridian, Pima County, Arizona.

The location monument is set inside the SOUTHEAST corner of the claim, approximately 1 foot WEST of the EAST line of the claim and 1 foot NORTH of the SOUTH line of the claim.

The locality of this claim with reference to some natural object or permanent monument and additional information (if any) concerning its locality are as follows:

The SOUTHEAST CORNER of the claim is located 4520 feet North and 4587 feet East from the Southwest Corner of Section 5, T19S, R16E, Gila & Salt River Meridian, Pima County, Arizona.

The undersigned, as agent for and on behalf of the locator, claims the ground as described above and as set forth on the attached claim map. This mill site claim is not intended to encroach on any private fee property or federal land that is not open for location. This mill site claim has been located for the purpose of appropriating nonmineral land (if any) that may lie within the boundaries of the underlying lode claim(s). This mill site claim is not intended as an abandonment of the underlying lode claim(s).

DATED AND POSTED on the ground this 17th day of September, 2019.

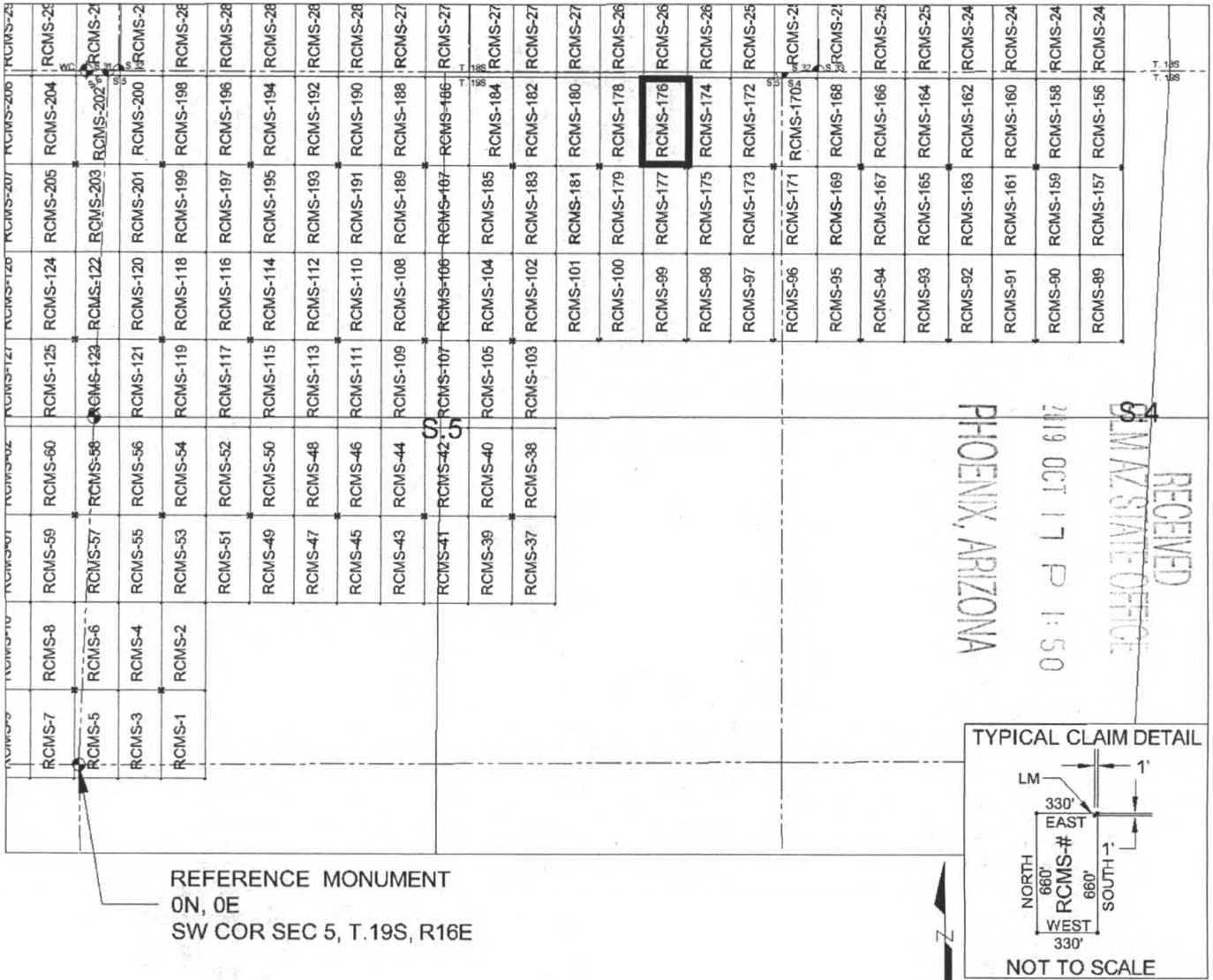
By: [Signature]
AGENT: Darling Geomatics

AMC451392

When Filed Return To:
 Rosemont Copper Company
 5255 East Williams Circle
 Suite 1065
 Tucson, Arizona 85711

MILL SITE MAP

Mill Site (x) Placer ()



AMC 457392

1. The above map depicts the RCMS-176 mill site claim, which is located in Section(s) 5, Township 19 SOUTH, Range 16 EAST, Gila & Salt River Meridian, Pima County, Arizona.
2. The type of corner and location monuments used are as follows: 2"X2"X5' WOOD POSTS.
3. The SOUTHEAST CORNER of the claim is located 4520 feet North and 4587 feet East from the Southwest Corner of Section 5, T19S, R16E, Gila & Salt River Meridian, Pima County, Arizona. The bearings of side lines are NORTH and SOUTH and the bearings of the end lines are EAST and WEST. Distances in feet between claim corners are 330 feet for end lines and 660 for side lines.

When Filed Return To:
Rosemont Copper Company
5255 East Williams Circle
Suite 1065
Tucson, Arizona 85711

LOCATION NOTICE FOR MILL SITE CLAIM

NOTICE IS HEREBY GIVEN that the RCMS-177 mill site claim has been located by:

Rosemont Copper Company
5255 East Williams Circle
Suite 1065
Tucson, Arizona 85711

BLM Date Stamp	RECEIVED BLM AZ STATE OFFICE 2019 OCT 17 P 1:50 PHOENIX, ARIZONA
----------------------	---

The general course of this claim is NORTH TO SOUTH, and it is situated in the Rosemont Mining District in Pima County, Arizona. This claim is 660 feet in length and 330 feet in width, comprising approximately 5 acres. This claim is marked by five monuments, one at each corner and one at the location monument of each claim.

The location monument on which this notice is posted is situated within:

Section 5, Township 19 SOUTH, Range 16 EAST, Gila & Salt River Meridian, Pima County, Arizona and this claim encompasses portions of the following quarter section(s): THE NE 1/4 OF SECTION 5, T19S, R16E, Gila & Salt River Meridian, Pima County, Arizona.

The location monument is set inside the NORTHEAST corner of the claim, approximately 1 foot WEST of the EAST line of the claim and 1 foot SOUTH of the NORTH line of the claim.

The locality of this claim with reference to some natural object or permanent monument and additional information (if any) concerning its locality are as follows:

The NORTHEAST CORNER of the claim is located 4520 feet North and 4587 feet East from the Southwest Corner of Section 5, T19S, R16E, Gila & Salt River Meridian, Pima County, Arizona.

The undersigned, as agent for and on behalf of the locator, claims the ground as described above and as set forth on the attached claim map. This mill site claim is not intended to encroach on any private fee property or federal land that is not open for location. This mill site claim has been located for the purpose of appropriating nonmineral land (if any) that may lie within the boundaries of the underlying lode claim(s). This mill site claim is not intended as an abandonment of the underlying lode claim(s).

DATED AND POSTED on the ground this 17th day of September, 2019.

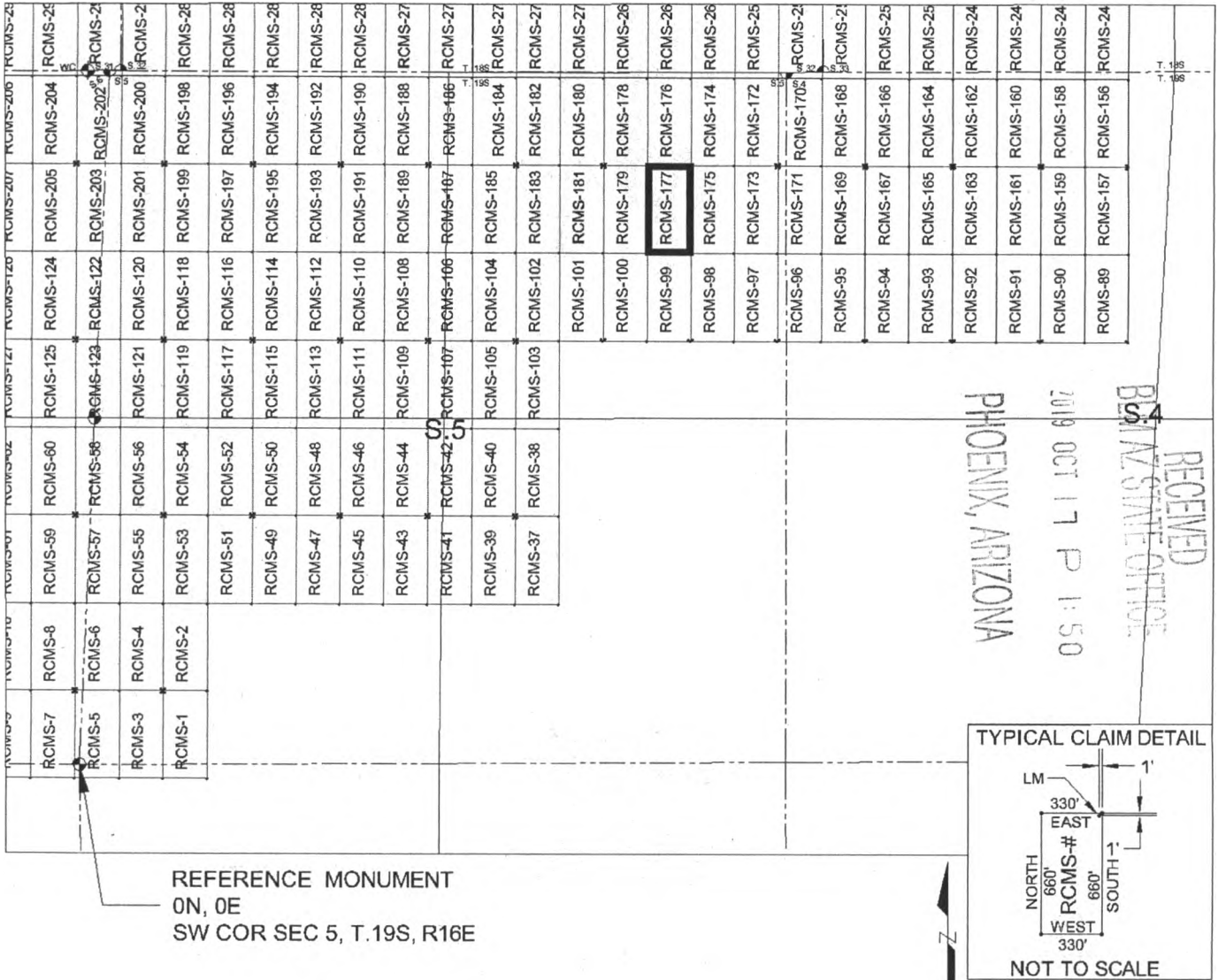
By: [Signature]
AGENT: Darling Geomatics

AMC457393

When Filed Return To:
 Rosemont Copper Company
 5255 East Williams Circle
 Suite 1065
 Tucson, Arizona 85711

MILL SITE MAP

Mill Site (x) Placer ()



REFERENCE MONUMENT
 0N, 0E
 SW COR SEC 5, T.19S, R16E

SCALE 1" = 1320 ft.

1. The above map depicts the RCMS-177 mill site claim, which is located in Section(s) 5, Township 19 SOUTH, Range 16 EAST, Gila & Salt River Meridian, Pima County, Arizona.
2. The type of corner and location monuments used are as follows: 2"X2"X5' WOOD POSTS.
3. The NORTHEAST CORNER of the claim is located 4520 feet North and 4587 feet East from the Southwest Corner of Section 5, T19S, R16E, Gila & Salt River Meridian, Pima County, Arizona. The bearings of side lines are NORTH and SOUTH and the bearings of the end lines are EAST and WEST. Distances in feet between claim corners are 330 feet for end lines and 660 for side lines.

AMC 457393

When Filed Return To:
Rosemont Copper Company
5255 East Williams Circle
Suite 1065
Tucson, Arizona 85711

LOCATION NOTICE FOR MILL SITE CLAIM

NOTICE IS HEREBY GIVEN that the RCMS-178 mill site claim
has been located by:

Rosemont Copper Company
5255 East Williams Circle
Suite 1065
Tucson, Arizona 85711

BLM Date Stamp	RECEIVED BLM AZ STATE OFFICE 2019 OCT 17 P 1:50 PHOENIX, ARIZONA
----------------------	---

The general course of this claim is SOUTH TO NORTH, and it is situated in the Rosemont Mining District in Pima County, Arizona. This claim is 660 feet in length and 330 feet in width, comprising approximately 5 acres. This claim is marked by five monuments, one at each corner and one at the location monument of each claim.

The location monument on which this notice is posted is situated within:

Section 5, Township 19 SOUTH, Range 16 EAST, Gila & Salt River Meridian, Pima County, Arizona and this claim encompasses portions of the following quarter section(s): THE NE 1/4 OF SECTION 5, T19S, R16E, Gila & Salt River Meridian, Pima County, Arizona.

The location monument is set inside the SOUTHWEST corner of the claim, approximately 1 foot EAST of the WEST line of the claim and 1 foot NORTH of the SOUTH line of the claim.

The locality of this claim with reference to some natural object or permanent monument and additional information (if any) concerning its locality are as follows:

The SOUTHWEST CORNER of the claim is located 4520 feet North and 3927 feet East from the Southwest Corner of Section 5, T19S, R16E, Gila & Salt River Meridian, Pima County, Arizona.

The undersigned, as agent for and on behalf of the locator, claims the ground as described above and as set forth on the attached claim map. This mill site claim is not intended to encroach on any private fee property or federal land that is not open for location. This mill site claim has been located for the purpose of appropriating nonmineral land (if any) that may lie within the boundaries of the underlying lode claim(s). This mill site claim is not intended as an abandonment of the underlying lode claim(s).

DATED AND POSTED on the ground this 17th day of SEPT, 2019.

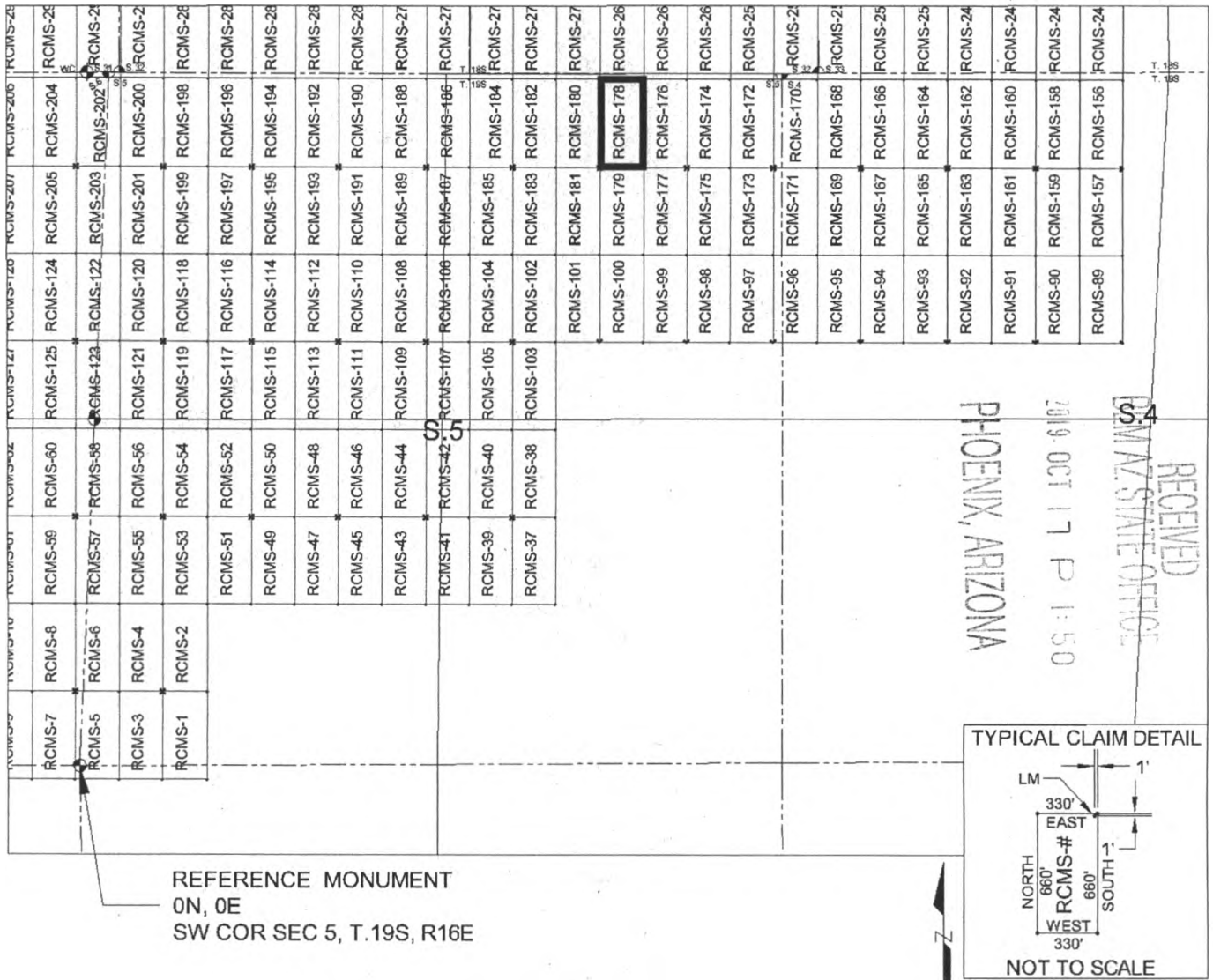
By: JOPL KARTCHNER
AGENT: Darling Geomatics

AMC457394

When Filed Return To:
 Rosemont Copper Company
 5255 East Williams Circle
 Suite 1065
 Tucson, Arizona 85711

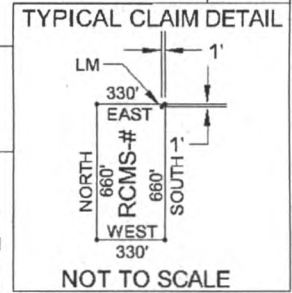
MILL SITE MAP

Mill Site (x) Placer ()



REFERENCE MONUMENT
 0N, 0E
 SW COR SEC 5, T.19S, R16E

SCALE 1" = 1320 ft.



1. The above map depicts the RCMS-178 mill site claim, which is located in Section(s) 5, Township 19 SOUTH, Range 16 EAST, Gila & Salt River Meridian, Pima County, Arizona.
2. The type of corner and location monuments used are as follows: 2"X2"X5' WOOD POSTS.
3. The SOUTHWEST CORNER of the claim is located 4520 feet North and 3927 feet East from the Southwest Corner of Section 5, T19S, R16E, Gila & Salt River Meridian, Pima County, Arizona. The bearings of side lines are NORTH and SOUTH and the bearings of the end lines are EAST and WEST. Distances in feet between claim corners are 330 feet for end lines and 660 for side lines.

AMC457394

When Filed Return To:
Rosemont Copper Company
5255 East Williams Circle
Suite 1065
Tucson, Arizona 85711

LOCATION NOTICE FOR MILL SITE CLAIM

NOTICE IS HEREBY GIVEN that the RCMS-179 mill site claim
has been located by:

Rosemont Copper Company
5255 East Williams Circle
Suite 1065
Tucson, Arizona 85711

RECEIVED
BLM AZ STATE OFFICE
2019 OCT 17 P 1:51
PHOENIX, ARIZONA

BLM
Date
Stamp

The general course of this claim is NORTH TO SOUTH, and it is situated in the Rosemont Mining District in Pima County, Arizona. This claim is 660 feet in length and 330 feet in width, comprising approximately 5 acres. This claim is marked by five monuments, one at each corner and one at the location monument of each claim.

The location monument on which this notice is posted is situated within:

Section 5, Township 19 SOUTH, Range 16 EAST, Gila & Salt River Meridian, Pima County, Arizona and this claim encompasses portions of the following quarter section(s): THE NE 1/4 OF SECTION 5, T19S, R16E, Gila & Salt River Meridian, Pima County, Arizona.

The location monument is set inside the NORTHWEST corner of the claim, approximately 1 foot EAST of the WEST line of the claim and 1 foot SOUTH of the NORTH line of the claim.

The locality of this claim with reference to some natural object or permanent monument and additional information (if any) concerning its locality are as follows:

The NORTHWEST CORNER of the claim is located 4520 feet North and 3927 feet East from the Southwest Corner of Section 5, T19S, R16E, Gila & Salt River Meridian, Pima County, Arizona.

The undersigned, as agent for and on behalf of the locator, claims the ground as described above and as set forth on the attached claim map. This mill site claim is not intended to encroach on any private fee property or federal land that is not open for location. This mill site claim has been located for the purpose of appropriating nonmineral land (if any) that may lie within the boundaries of the underlying lode claim(s). This mill site claim is not intended as an abandonment of the underlying lode claim(s).

DATED AND POSTED on the ground this 17th day of SEPT, 2019.

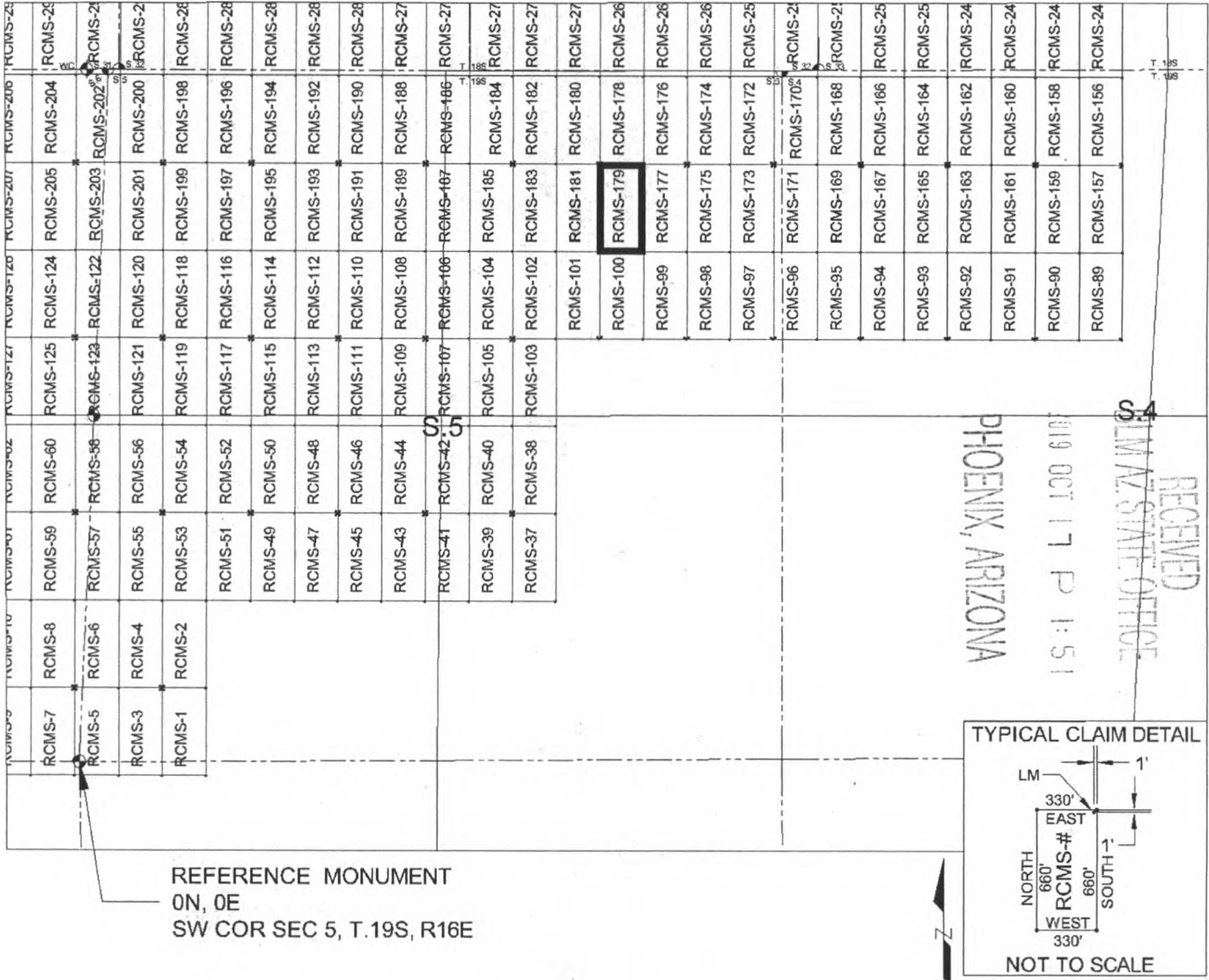
By: JOEL KANTCHNER
AGENT: Darling Geomatics

AMC457395

When Filed Return To:
 Rosemont Copper Company
 5255 East Williams Circle
 Suite 1065
 Tucson, Arizona 85711

MILL SITE MAP

Mill Site (x) Placer ()



REFERENCE MONUMENT
 ON, 0E
 SW COR SEC 5, T.19S, R16E

SCALE 1" = 1320 ft.

1. The above map depicts the RCMS-179 mill site claim, which is located in Section(s) 5, Township 19 SOUTH, Range 16 EAST, Gila & Salt River Meridian, Pima County, Arizona.
2. The type of corner and location monuments used are as follows: 2"X2"X5' WOOD POSTS.
3. The NORTHWEST CORNER of the claim is located 4520 feet North and 3927 feet East from the Southwest Corner of Section 5, T19S, R16E, Gila & Salt River Meridian, Pima County, Arizona. The bearings of side lines are NORTH and SOUTH and the bearings of the end lines are EAST and WEST. Distances in feet between claim corners are 330 feet for end lines and 660 for side lines.


AMC 457395

When Filed Return To:
Rosemont Copper Company
5255 East Williams Circle
Suite 1065
Tucson, Arizona 85711

LOCATION NOTICE FOR MILL SITE CLAIM

NOTICE IS HEREBY GIVEN that the RCMS-180 mill site claim
has been located by:

Rosemont Copper Company
5255 East Williams Circle
Suite 1065
Tucson, Arizona 85711



The general course of this claim is SOUTH TO NORTH, and it is situated in the Rosemont Mining District in Pima County, Arizona. This claim is 660 feet in length and 330 feet in width, comprising approximately 5 acres. This claim is marked by five monuments, one at each corner and one at the location monument of each claim.

The location monument on which this notice is posted is situated within:
Section 5, Township 19 SOUTH, Range 16 EAST, Gila & Salt River Meridian, Pima County, Arizona and this claim encompasses portions of the following quarter section(s): THE NE 1/4 OF SECTION 5, T19S, R16E, Gila & Salt River Meridian, Pima County, Arizona.

The location monument is set inside the SOUTHEAST corner of the claim, approximately 1 foot WEST of the EAST line of the claim and 1 foot NORTH of the SOUTH line of the claim.

The locality of this claim with reference to some natural object or permanent monument and additional information (if any) concerning its locality are as follows:

The SOUTHEAST CORNER of the claim is located 4520 feet North and 3927 feet East from the Southwest Corner of Section 5, T19S, R16E, Gila & Salt River Meridian, Pima County, Arizona.

The undersigned, as agent for and on behalf of the locator, claims the ground as described above and as set forth on the attached claim map. This mill site claim is not intended to encroach on any private fee property or federal land that is not open for location. This mill site claim has been located for the purpose of appropriating nonmineral land (if any) that may lie within the boundaries of the underlying lode claim(s). This mill site claim is not intended as an abandonment of the underlying lode claim(s).

DATED AND POSTED on the ground this 17th day of SEPT, 2019.

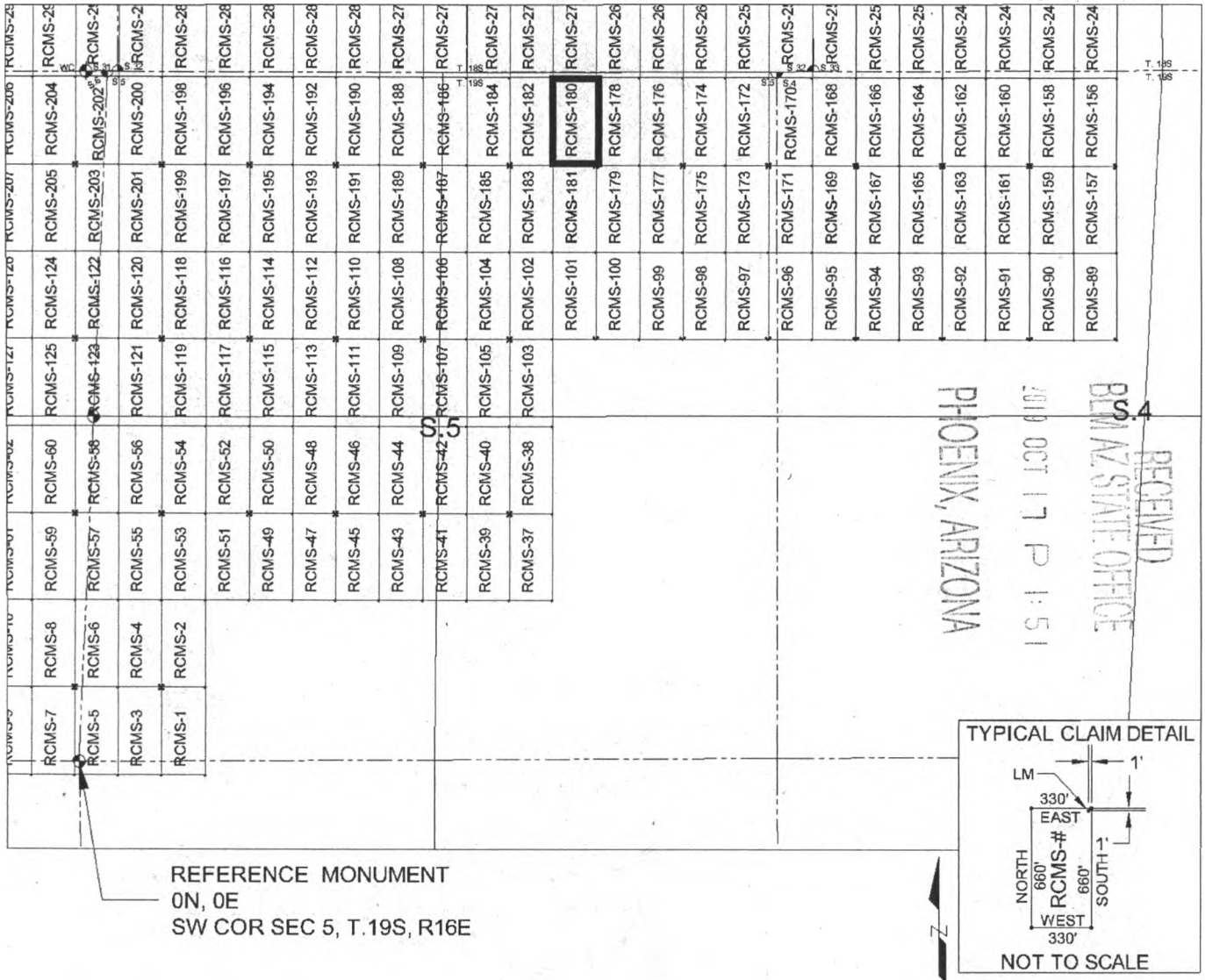
By: JOEL KARTCHNER
AGENT: Darling Geomatics

AMC 457396

When Filed Return To:
 Rosemont Copper Company
 5255 East Williams Circle
 Suite 1065
 Tucson, Arizona 85711

MILL SITE MAP

Mill Site (x) Placer ()



REFERENCE MONUMENT
 0N, 0E
 SW COR SEC 5, T.19S, R16E

SCALE 1" = 1320 ft.

1. The above map depicts the RCMS-180 mill site claim, which is located in Section(s) 5, Township 19 SOUTH, Range 16 EAST, Gila & Salt River Meridian, Pima County, Arizona.
2. The type of corner and location monuments used are as follows: 2"X2"X5' WOOD POSTS.
3. The SOUTHEAST CORNER of the claim is located 4520 feet North and 3927 feet East from the Southwest Corner of Section 5, T19S, R16E, Gila & Salt River Meridian, Pima County, Arizona. The bearings of side lines are NORTH and SOUTH and the bearings of the end lines are EAST and WEST. Distances in feet between claim corners are 330 feet for end lines and 660 for side lines.

AMC 457396

When Filed Return To:
Rosemont Copper Company
5255 East Williams Circle
Suite 1065
Tucson, Arizona 85711

LOCATION NOTICE FOR MILL SITE CLAIM

NOTICE IS HEREBY GIVEN that the RCMS-181 mill site claim
has been located by:

Rosemont Copper Company
5255 East Williams Circle
Suite 1065
Tucson, Arizona 85711

RECEIVED
BLM AZ STATE OFFICE
2019 OCT 17 P 1:51
PHOENIX, ARIZONA

BLM
Date
Stamp

The general course of this claim is NORTH TO SOUTH, and it is situated in the Rosemont Mining District in Pima County, Arizona. This claim is 660 feet in length and 330 feet in width, comprising approximately 5 acres. This claim is marked by five monuments, one at each corner and one at the location monument of each claim.

The location monument on which this notice is posted is situated within:

Section 5, Township 19 SOUTH, Range 16 EAST, Gila & Salt River Meridian, Pima County, Arizona and this claim encompasses portions of the following quarter section(s): THE NE 1/4 OF SECTION 5, T19S, R16E, Gila & Salt River Meridian, Pima County, Arizona.

The location monument is set inside the NORTHEAST corner of the claim, approximately 1 foot WEST of the EAST line of the claim and 1 foot SOUTH of the NORTH line of the claim.

The locality of this claim with reference to some natural object or permanent monument and additional information (if any) concerning its locality are as follows:

The NORTHEAST CORNER of the claim is located 4520 feet North and 3927 feet East from the Southwest Corner of Section 5, T19S, R16E, Gila & Salt River Meridian, Pima County, Arizona.

The undersigned, as agent for and on behalf of the locator, claims the ground as described above and as set forth on the attached claim map. This mill site claim is not intended to encroach on any private fee property or federal land that is not open for location. This mill site claim has been located for the purpose of appropriating nonmineral land (if any) that may lie within the boundaries of the underlying lode claim(s). This mill site claim is not intended as an abandonment of the underlying lode claim(s).

DATED AND POSTED on the ground this 17th day of SEPT, 2019.

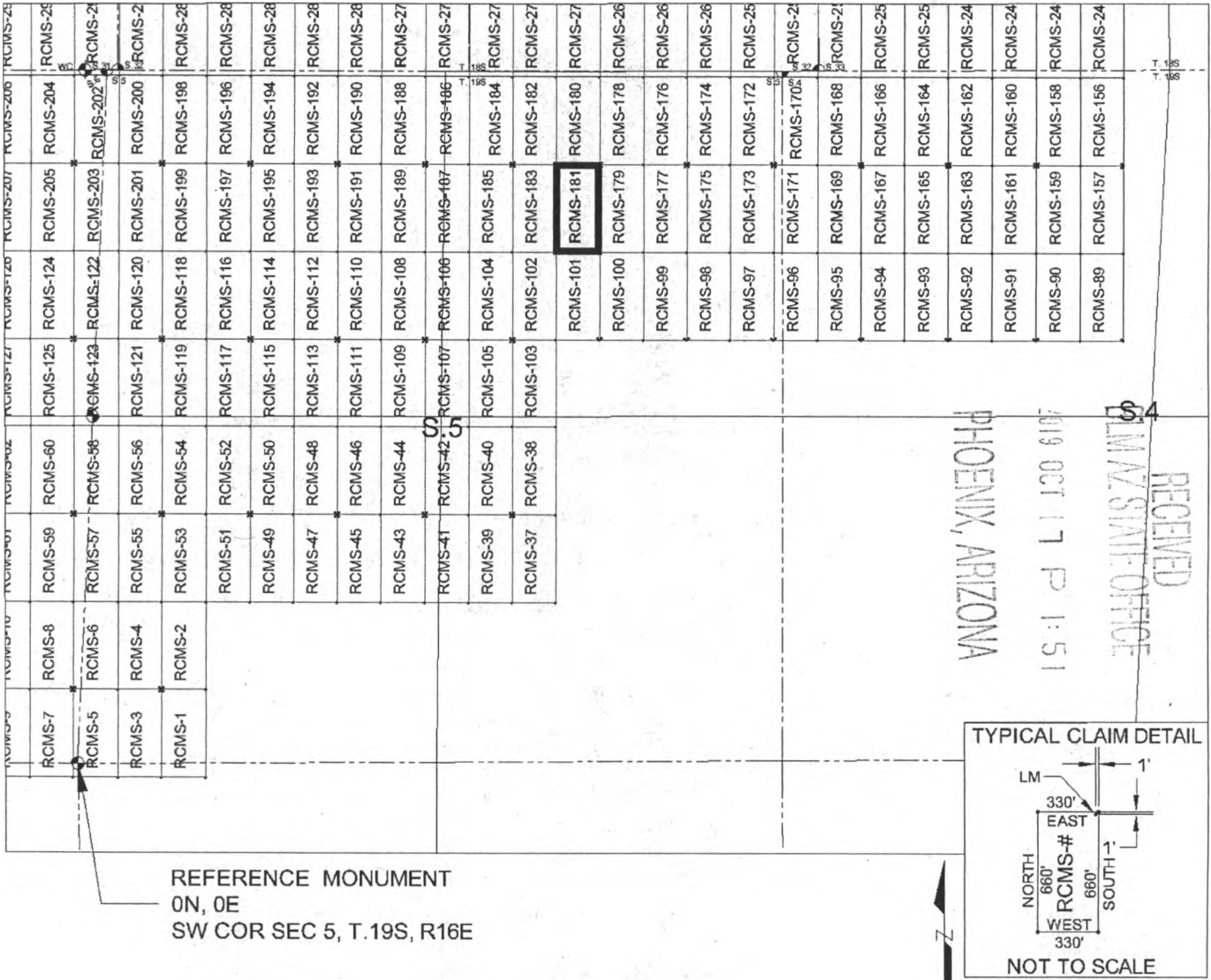
By: JOEL KARTCHNER
AGENT: Darling Geomatics

AMC 457397

When Filed Return To:
 Rosemont Copper Company
 5255 East Williams Circle
 Suite 1065
 Tucson, Arizona 85711

MILL SITE MAP

Mill Site (x) Placer ()



SCALE 1" = 1320 ft.

1. The above map depicts the RCMS-181 mill site claim, which is located in Section(s) 5, Township 19 SOUTH, Range 16 EAST, Gila & Salt River Meridian, Pima County, Arizona.
2. The type of corner and location monuments used are as follows: 2"X2"X5' WOOD POSTS.
3. The NORTHEAST CORNER of the claim is located 4520 feet North and 3927 feet East from the Southwest Corner of Section 5, T19S, R16E, Gila & Salt River Meridian, Pima County, Arizona. The bearings of side lines are NORTH and SOUTH and the bearings of the end lines are EAST and WEST. Distances in feet between claim corners are 330 feet for end lines and 660 for side lines.


AMC 457397

When Filed Return To:
Rosemont Copper Company
5255 East Williams Circle
Suite 1065
Tucson, Arizona 85711

LOCATION NOTICE FOR MILL SITE CLAIM

NOTICE IS HEREBY GIVEN that the RCMS-182 mill site claim has been located by:

Rosemont Copper Company
5255 East Williams Circle
Suite 1065
Tucson, Arizona 85711



The general course of this claim is SOUTH TO NORTH, and it is situated in the Rosemont Mining District in Pima County, Arizona. This claim is 660 feet in length and 330 feet in width, comprising approximately 5 acres. This claim is marked by five monuments, one at each corner and one at the location monument of each claim.

The location monument on which this notice is posted is situated within: Section 5, Township 19 SOUTH, Range 16 EAST, Gila & Salt River Meridian, Pima County, Arizona and this claim encompasses portions of the following quarter section(s): THE NE 1/4 OF SECTION 5, T19S, R16E, Gila & Salt River Meridian, Pima County, Arizona.

The location monument is set inside the SOUTHWEST corner of the claim, approximately 1 foot EAST of the WEST line of the claim and 1 foot NORTH of the SOUTH line of the claim.

The locality of this claim with reference to some natural object or permanent monument and additional information (if any) concerning its locality are as follows:

The SOUTHWEST CORNER of the claim is located 4520 feet North and 3267 feet East from the Southwest Corner of Section 5, T19S, R16E, Gila & Salt River Meridian, Pima County, Arizona.

The undersigned, as agent for and on behalf of the locator, claims the ground as described above and as set forth on the attached claim map. This mill site claim is not intended to encroach on any private fee property or federal land that is not open for location. This mill site claim has been located for the purpose of appropriating nonmineral land (if any) that may lie within the boundaries of the underlying lode claim(s). This mill site claim is not intended as an abandonment of the underlying lode claim(s).

DATED AND POSTED on the ground this 17th day of SEPT, 2019.

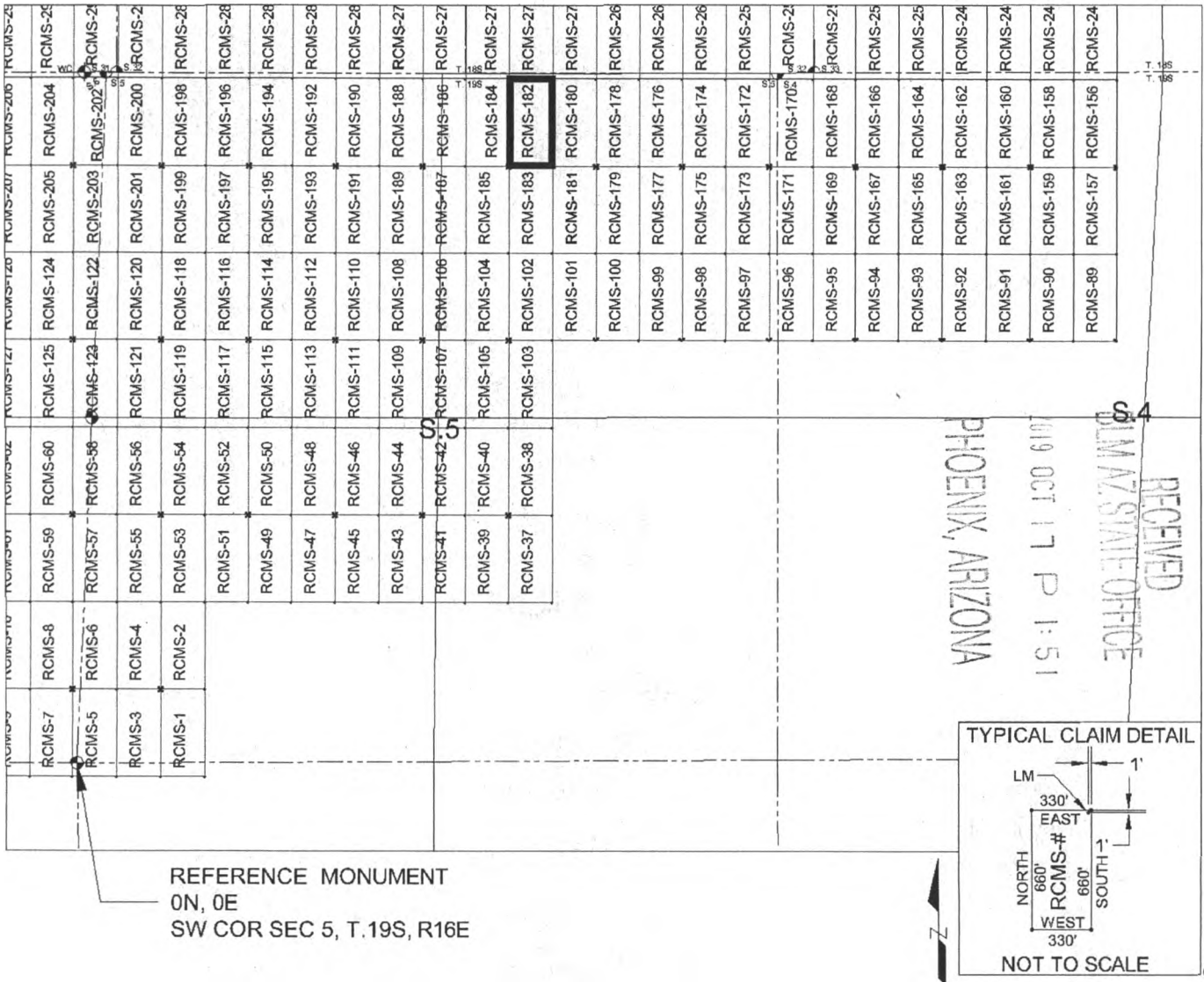
By: JOEL KARTCHNER 
AGENT: Darling Geomatics

AMC457398

When Filed Return To:
 Rosemont Copper Company
 5255 East Williams Circle
 Suite 1065
 Tucson, Arizona 85711

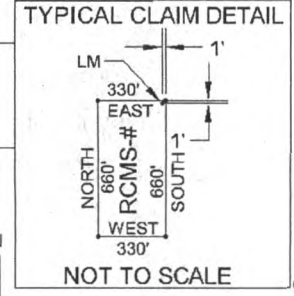
MILL SITE MAP

Mill Site (x) Placer ()



REFERENCE MONUMENT
 0N, 0E
 SW COR SEC 5, T.19S, R16E

SCALE 1" = 1320 ft.



RECEIVED
 PIMA COUNTY STATE OFFICE
 10/19 OCT 17 P 1:51
 PHOENIX, ARIZONA

AMC 457398

1. The above map depicts the RCMS-182 mill site claim, which is located in Section(s) 5, Township 19 SOUTH, Range 16 EAST, Gila & Salt River Meridian, Pima County, Arizona.
2. The type of corner and location monuments used are as follows: 2"X2"X5' WOOD POSTS.
3. The SOUTHWEST CORNER of the claim is located 4520 feet North and 3267 feet East from the Southwest Corner of Section 5, T19S, R16E, Gila & Salt River Meridian, Pima County, Arizona. The bearings of side lines are NORTH and SOUTH and the bearings of the end lines are EAST and WEST. Distances in feet between claim corners are 330 feet for end lines and 660 for side lines.

When Filed Return To:
Rosemont Copper Company
5255 East Williams Circle
Suite 1065
Tucson, Arizona 85711

LOCATION NOTICE FOR MILL SITE CLAIM

NOTICE IS HEREBY GIVEN that the RCMS-183 mill site claim has been located by:

Rosemont Copper Company
5255 East Williams Circle
Suite 1065
Tucson, Arizona 85711

BLM Date Stamp	RECEIVED BLM AZ STATE OFFICE 2019 OCT 17 P 1:51 PHOENIX, ARIZONA
----------------------	---

The general course of this claim is NORTH TO SOUTH, and it is situated in the Rosemont Mining District in Pima County, Arizona. This claim is 660 feet in length and 330 feet in width, comprising approximately 5 acres. This claim is marked by five monuments, one at each corner and one at the location monument of each claim.

The location monument on which this notice is posted is situated within:

Section 5, Township 19 SOUTH, Range 16 EAST, Gila & Salt River Meridian, Pima County, Arizona and this claim encompasses portions of the following quarter section(s): THE NE 1/4 OF SECTION 5, T19S, R16E, Gila & Salt River Meridian, Pima County, Arizona.

The location monument is set inside the NORTHWEST corner of the claim, approximately 1 foot EAST of the WEST line of the claim and 1 foot SOUTH of the NORTH line of the claim.

The locality of this claim with reference to some natural object or permanent monument and additional information (if any) concerning its locality are as follows:

The NORTHWEST CORNER of the claim is located 4520 feet North and 3267 feet East from the Southwest Corner of Section 5, T19S, R16E, Gila & Salt River Meridian, Pima County, Arizona.

The undersigned, as agent for and on behalf of the locator, claims the ground as described above and as set forth on the attached claim map. This mill site claim is not intended to encroach on any private fee property or federal land that is not open for location. This mill site claim has been located for the purpose of appropriating nonmineral land (if any) that may lie within the boundaries of the underlying lode claim(s). This mill site claim is not intended as an abandonment of the underlying lode claim(s).

DATED AND POSTED on the ground this 17th day of SEPT, 2019.

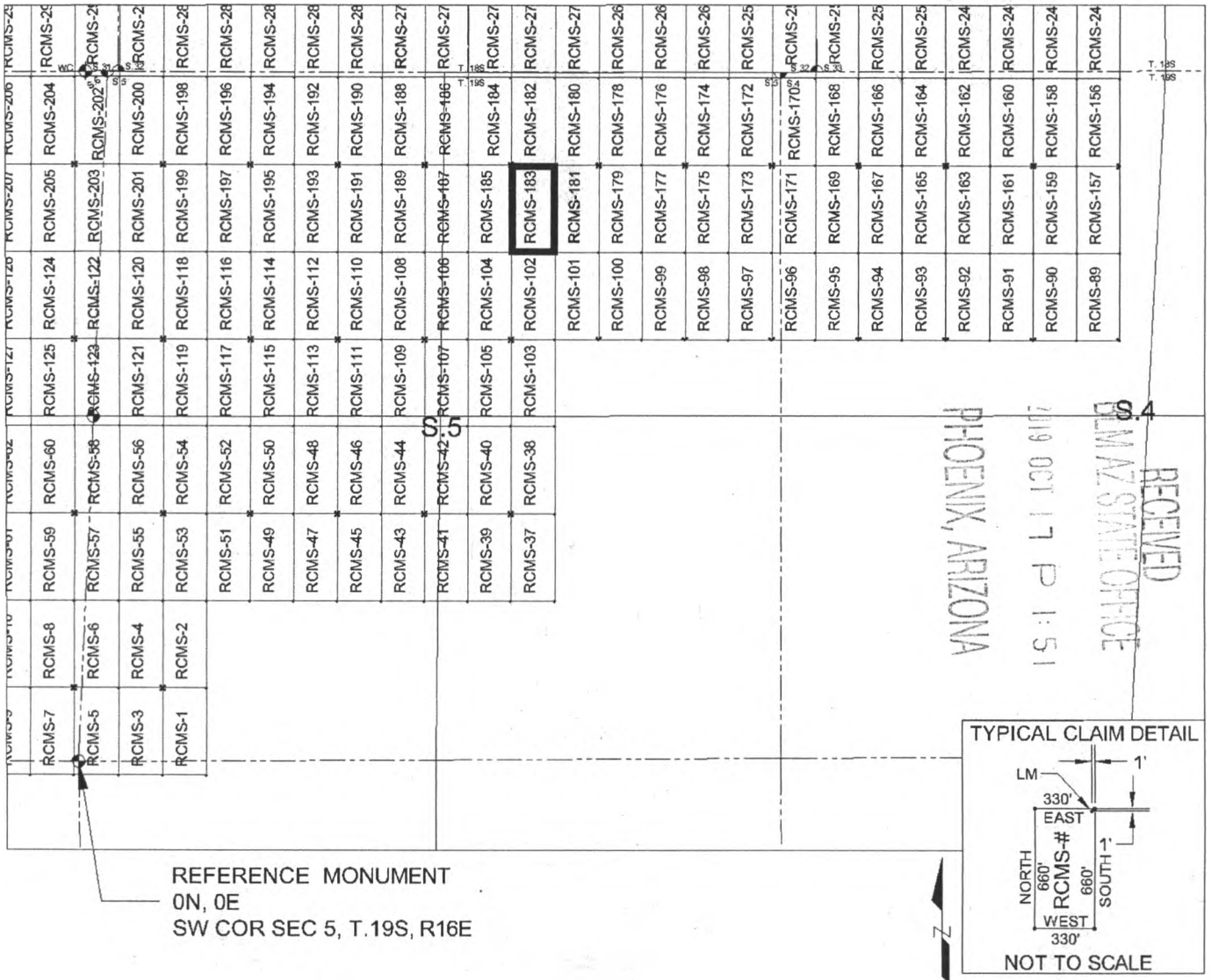
By: JOEL KARTCHNER
AGENT: Darling Geomatics

AMC457399

When Filed Return To:
 Rosemont Copper Company
 5255 East Williams Circle
 Suite 1065
 Tucson, Arizona 85711

MILL SITE MAP

Mill Site (x) Placer ()



REFERENCE MONUMENT
 0N, 0E
 SW COR SEC 5, T.19S, R16E

SCALE 1" = 1320 ft.

1. The above map depicts the RCMS-183 mill site claim, which is located in Section(s) 5, Township 19 SOUTH, Range 16 EAST, Gila & Salt River Meridian, Pima County, Arizona.
2. The type of corner and location monuments used are as follows: 2"X2"X5' WOOD POSTS.
3. The NORTHWEST CORNER of the claim is located 4520 feet North and 3267 feet East from the Southwest Corner of Section 5, T19S, R16E, Gila & Salt River Meridian, Pima County, Arizona. The bearings of side lines are NORTH and SOUTH and the bearings of the end lines are EAST and WEST. Distances in feet between claim corners are 330 feet for end lines and 660 for side lines.

AMC457399

When Filed Return To:
Rosemont Copper Company
5255 East Williams Circle
Suite 1065
Tucson, Arizona 85711

LOCATION NOTICE FOR MILL SITE CLAIM

NOTICE IS HEREBY GIVEN that the RCMS-184 mill site claim has been located by:

Rosemont Copper Company
5255 East Williams Circle
Suite 1065
Tucson, Arizona 85711

BLM
Date
Stamp

RECEIVED
BLM AZ STATE OFFICE
2019 OCT 17 P 1:51
PHOENIX, ARIZONA

The general course of this claim is SOUTH TO NORTH, and it is situated in the Rosemont Mining District in Pima County, Arizona. This claim is 660 feet in length and 330 feet in width, comprising approximately 5 acres. This claim is marked by five monuments, one at each corner and one at the location monument of each claim.

The location monument on which this notice is posted is situated within:
Section 5, Township 19 SOUTH, Range 16 EAST, Gila & Salt River Meridian, Pima County, Arizona and this claim encompasses portions of the following quarter section(s): THE NE 1/4 OF SECTION 5, T19S, R16E, Gila & Salt River Meridian, Pima County, Arizona.

The location monument is set inside the SOUTHEAST corner of the claim, approximately 1 foot WEST of the EAST line of the claim and 1 foot NORTH of the SOUTH line of the claim.

The locality of this claim with reference to some natural object or permanent monument and additional information (if any) concerning its locality are as follows:
The SOUTHEAST CORNER of the claim is located 4520 feet North and 3267 feet East from the Southwest Corner of Section 5, T19S, R16E, Gila & Salt River Meridian, Pima County, Arizona.

The undersigned, as agent for and on behalf of the locator, claims the ground as described above and as set forth on the attached claim map. This mill site claim is not intended to encroach on any private fee property or federal land that is not open for location. This mill site claim has been located for the purpose of appropriating nonmineral land (if any) that may lie within the boundaries of the underlying lode claim(s). This mill site claim is not intended as an abandonment of the underlying lode claim(s).

DATED AND POSTED on the ground this 17th day of SEPT, 2019.

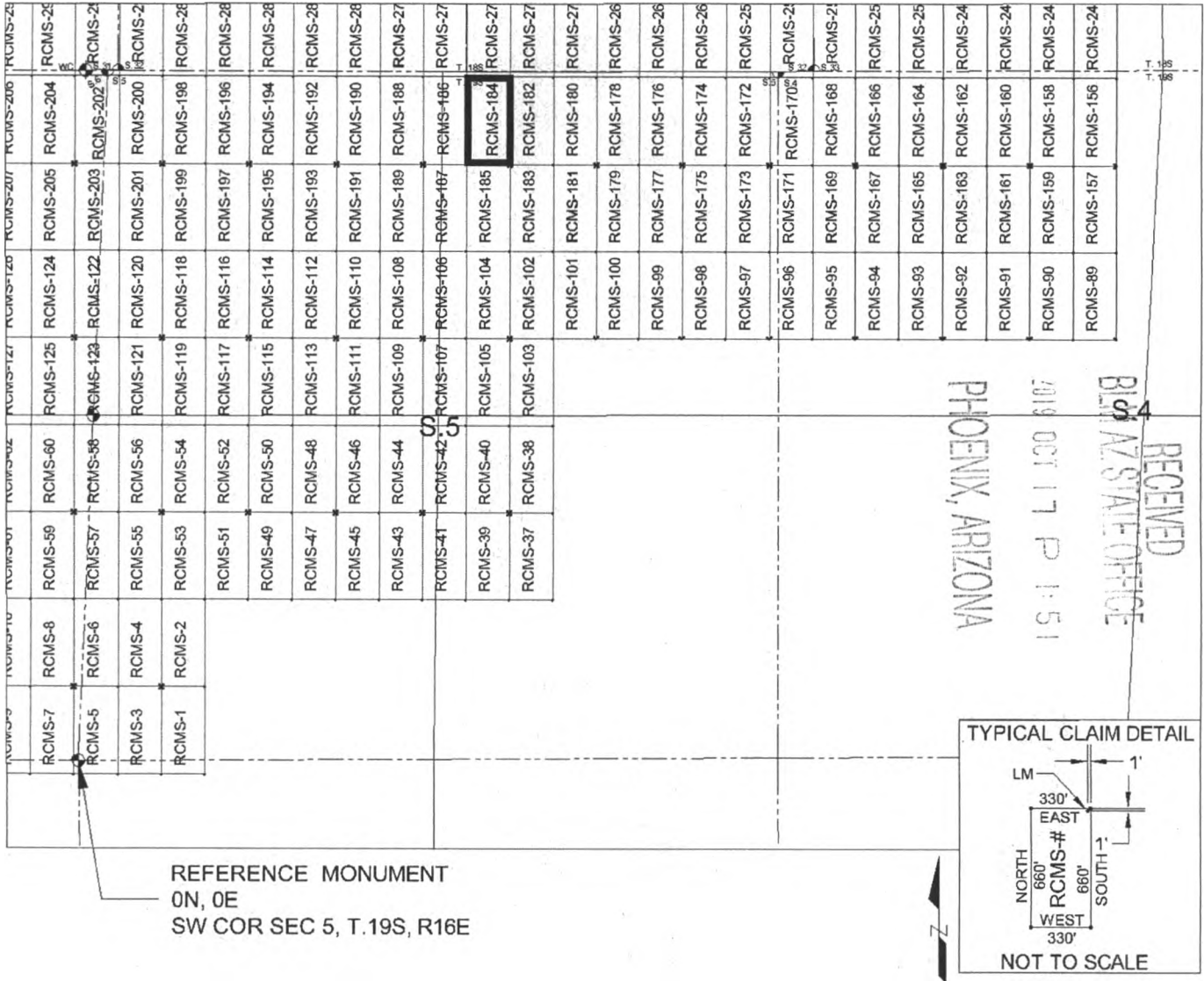
By: JOEL KARTCHOFF
AGENT: Darling Geomatics

AMC457400

When Filed Return To:
 Rosemont Copper Company
 5255 East Williams Circle
 Suite 1065
 Tucson, Arizona 85711

MILL SITE MAP

Mill Site (x) Placer ()



REFERENCE MONUMENT
 ON, OE
 SW COR SEC 5, T.19S, R16E

SCALE 1" = 1320 ft.

1. The above map depicts the RCMS-184 mill site claim, which is located in Section(s) 5, Township 19 SOUTH, Range 16 EAST, Gila & Salt River Meridian, Pima County, Arizona.
2. The type of corner and location monuments used are as follows: 2"X2"X5' WOOD POSTS.
3. The SOUTHEAST CORNER of the claim is located 4520 feet North and 3267 feet East from the Southwest Corner of Section 5, T19S, R16E, Gila & Salt River Meridian, Pima County, Arizona. The bearings of side lines are NORTH and SOUTH and the bearings of the end lines are EAST and WEST. Distances in feet between claim corners are 330 feet for end lines and 660 for side lines.

AMC457400

When Filed Return To:
Rosemont Copper Company
5255 East Williams Circle
Suite 1065
Tucson, Arizona 85711

LOCATION NOTICE FOR MILL SITE CLAIM

NOTICE IS HEREBY GIVEN that the RCMS-185 mill site claim
has been located by:

Rosemont Copper Company
5255 East Williams Circle
Suite 1065
Tucson, Arizona 85711

RECEIVED BLM AZ STATE OFFICE 2019 OCT 17 P 1:52 PHOENIX, ARIZONA	BLM Date Stamp
---	----------------------

The general course of this claim is NORTH TO SOUTH, and it is situated in the Rosemont Mining District in Pima County, Arizona. This claim is 660 feet in length and 330 feet in width, comprising approximately 5 acres. This claim is marked by five monuments, one at each corner and one at the location monument of each claim.

The location monument on which this notice is posted is situated within:

Section 5, Township 19 SOUTH, Range 16 EAST, Gila & Salt River Meridian, Pima County, Arizona and this claim encompasses portions of the following quarter section(s): THE NE 1/4 OF SECTION 5, T19S, R16E, Gila & Salt River Meridian, Pima County, Arizona.

The location monument is set inside the NORTHEAST corner of the claim, approximately 1 foot WEST of the EAST line of the claim and 1 foot SOUTH of the NORTH line of the claim.

The locality of this claim with reference to some natural object or permanent monument and additional information (if any) concerning its locality are as follows:

The NORTHEAST CORNER of the claim is located 4520 feet North and 3267 feet East from the Southwest Corner of Section 5, T19S, R16E, Gila & Salt River Meridian, Pima County, Arizona.

The undersigned, as agent for and on behalf of the locator, claims the ground as described above and as set forth on the attached claim map. This mill site claim is not intended to encroach on any private fee property or federal land that is not open for location. This mill site claim has been located for the purpose of appropriating nonmineral land (if any) that may lie within the boundaries of the underlying lode claim(s). This mill site claim is not intended as an abandonment of the underlying lode claim(s).

DATED AND POSTED on the ground this 17th day of SEPT, 2019.

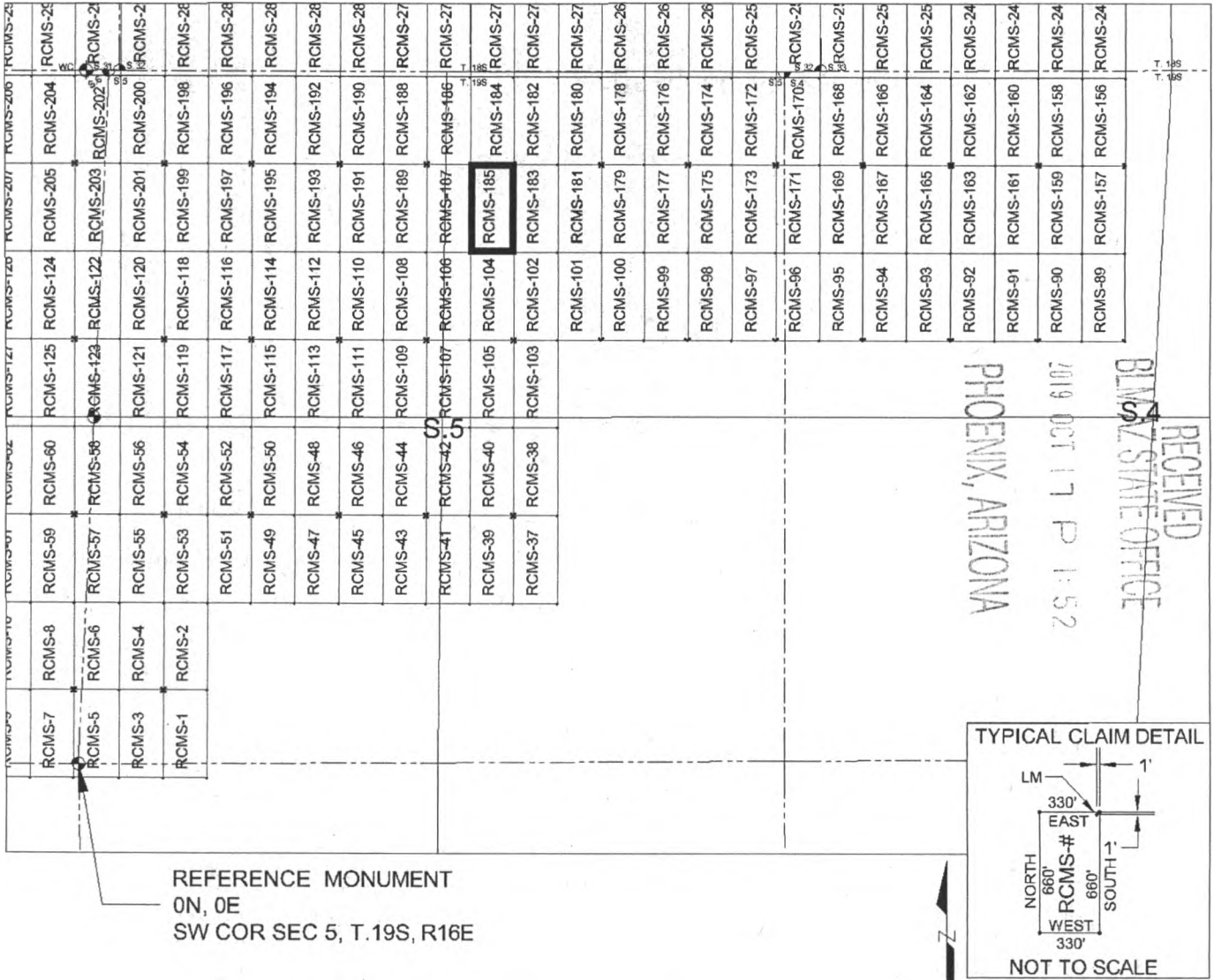
By: JOEL KATCHUER
AGENT: Darling Geomatics

AMC457401

When Filed Return To:
 Rosemont Copper Company
 5255 East Williams Circle
 Suite 1065
 Tucson, Arizona 85711

MILL SITE MAP

Mill Site (x) Placer ()



SCALE 1" = 1320 ft.

1. The above map depicts the RCMS-185 mill site claim, which is located in Section(s) 5, Township 19 SOUTH, Range 16 EAST, Gila & Salt River Meridian, Pima County, Arizona.
2. The type of corner and location monuments used are as follows: 2"X2"X5' WOOD POSTS.
3. The NORTHEAST CORNER of the claim is located 4520 feet North and 3267 feet East from the Southwest Corner of Section 5, T19S, R16E, Gila & Salt River Meridian, Pima County, Arizona. The bearings of side lines are NORTH and SOUTH and the bearings of the end lines are EAST and WEST. Distances in feet between claim corners are 330 feet for end lines and 660 for side lines.

AMC451401

When Filed Return To:
Rosemont Copper Company
5255 East Williams Circle
Suite 1065
Tucson, Arizona 85711

LOCATION NOTICE FOR MILL SITE CLAIM

NOTICE IS HEREBY GIVEN that the RCMS-186 mill site claim
has been located by:

Rosemont Copper Company
5255 East Williams Circle
Suite 1065
Tucson, Arizona 85711

BLM
Date
Stamp

RECEIVED
BLM AZ STATE OFFICE
2019 OCT 17 P 1:52
PHOENIX, ARIZONA

The general course of this claim is SOUTH TO NORTH, and it is situated in the Rosemont Mining District in Pima County, Arizona. This claim is 660 feet in length and 330 feet in width, comprising approximately 5 acres. This claim is marked by five monuments, one at each corner and one at the location monument of each claim.

The location monument on which this notice is posted is situated within:

Section 5, Township 19 SOUTH, Range 16 EAST, Gila & Salt River Meridian, Pima County, Arizona and this claim encompasses portions of the following quarter section(s): THE NE 1/4 OF SECTION 5 & THE NW 1/4 OF SECTION 5, T19S, R16E, Gila & Salt River Meridian, Pima County, Arizona.

The location monument is set inside the SOUTHWEST corner of the claim, approximately 1 foot EAST of the WEST line of the claim and 1 foot NORTH of the SOUTH line of the claim.

The locality of this claim with reference to some natural object or permanent monument and additional information (if any) concerning its locality are as follows:

The SOUTHWEST CORNER of the claim is located 4520 feet North and 2607 feet East from the Southwest Corner of Section 5, T19S, R16E, Gila & Salt River Meridian, Pima County, Arizona.

The undersigned, as agent for and on behalf of the locator, claims the ground as described above and as set forth on the attached claim map. This mill site claim is not intended to encroach on any private fee property or federal land that is not open for location. This mill site claim has been located for the purpose of appropriating nonmineral land (if any) that may lie within the boundaries of the underlying lode claim(s). This mill site claim is not intended as an abandonment of the underlying lode claim(s).

DATED AND POSTED on the ground this 17th day of SEPT, 2019.

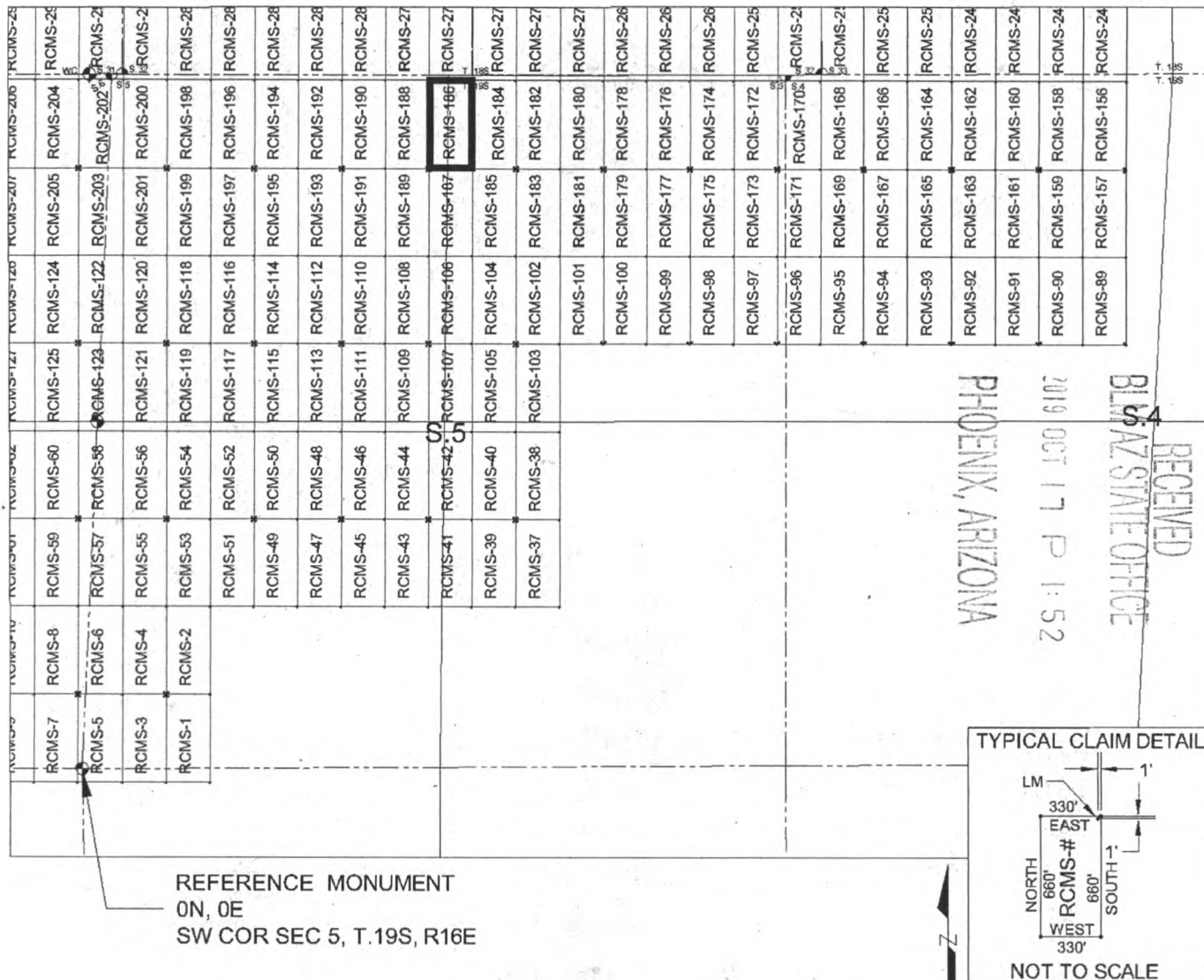
By: JOEL KURTCHER
AGENT: Darling Geomatics

AMC 457402

When Filed Return To:
 Rosemont Copper Company
 5255 East Williams Circle
 Suite 1065
 Tucson, Arizona 85711

MILL SITE MAP

Mill Site (x) Placer ()



REFERENCE MONUMENT
 ON, 0E
 SW COR SEC 5, T.19S, R16E

SCALE 1" = 1320 ft.

1. The above map depicts the RCMS-186 mill site claim, which is located in Section(s) 5, Township 19 SOUTH, Range 16 EAST, Gila & Salt River Meridian, Pima County, Arizona.
2. The type of corner and location monuments used are as follows: 2"X2"X5' WOOD POSTS.
3. The SOUTHWEST CORNER of the claim is located 4520 feet North and 2607 feet East from the Southwest Corner of Section 5, T19S, R16E, Gila & Salt River Meridian, Pima County, Arizona. The bearings of side lines are NORTH and SOUTH and the bearings of the end lines are EAST and WEST. Distances in feet between claim corners are 330 feet for end lines and 660 for side lines.

A 457402

When Filed Return To:
Rosemont Copper Company
5255 East Williams Circle
Suite 1065
Tucson, Arizona 85711

LOCATION NOTICE FOR MILL SITE CLAIM

NOTICE IS HEREBY GIVEN that the RCMS-187 mill site claim has been located by:

Rosemont Copper Company
5255 East Williams Circle
Suite 1065
Tucson, Arizona 85711

BLM Date Stamp	RECEIVED BLM AZ STATE OFFICE 2019 OCT 17 P 1:52 PHOENIX, ARIZONA
----------------------	---

The general course of this claim is NORTH TO SOUTH, and it is situated in the Rosemont Mining District in Pima County, Arizona. This claim is 660 feet in length and 330 feet in width, comprising approximately 5 acres. This claim is marked by five monuments, one at each corner and one at the location monument of each claim.

The location monument on which this notice is posted is situated within:

Section 5, Township 19 SOUTH, Range 16 EAST, Gila & Salt River Meridian, Pima County, Arizona and this claim encompasses portions of the following quarter section(s): THE NE 1/4 OF SECTION 5 & THE NW 1/4 OF SECTION 5, T19S, R16E, Gila & Salt River Meridian, Pima County, Arizona.

The location monument is set inside the NORTHWEST corner of the claim, approximately 1 foot EAST of the WEST line of the claim and 1 foot SOUTH of the NORTH line of the claim.

The locality of this claim with reference to some natural object or permanent monument and additional information (if any) concerning its locality are as follows:

The NORTHWEST CORNER of the claim is located 4520 feet North and 2607 feet East from the Southwest Corner of Section 5, T19S, R16E, Gila & Salt River Meridian, Pima County, Arizona.

The undersigned, as agent for and on behalf of the locator, claims the ground as described above and as set forth on the attached claim map. This mill site claim is not intended to encroach on any private fee property or federal land that is not open for location. This mill site claim has been located for the purpose of appropriating nonmineral land (if any) that may lie within the boundaries of the underlying lode claim(s). This mill site claim is not intended as an abandonment of the underlying lode claim(s).

DATED AND POSTED on the ground this 17th day of SEPT, 2019.

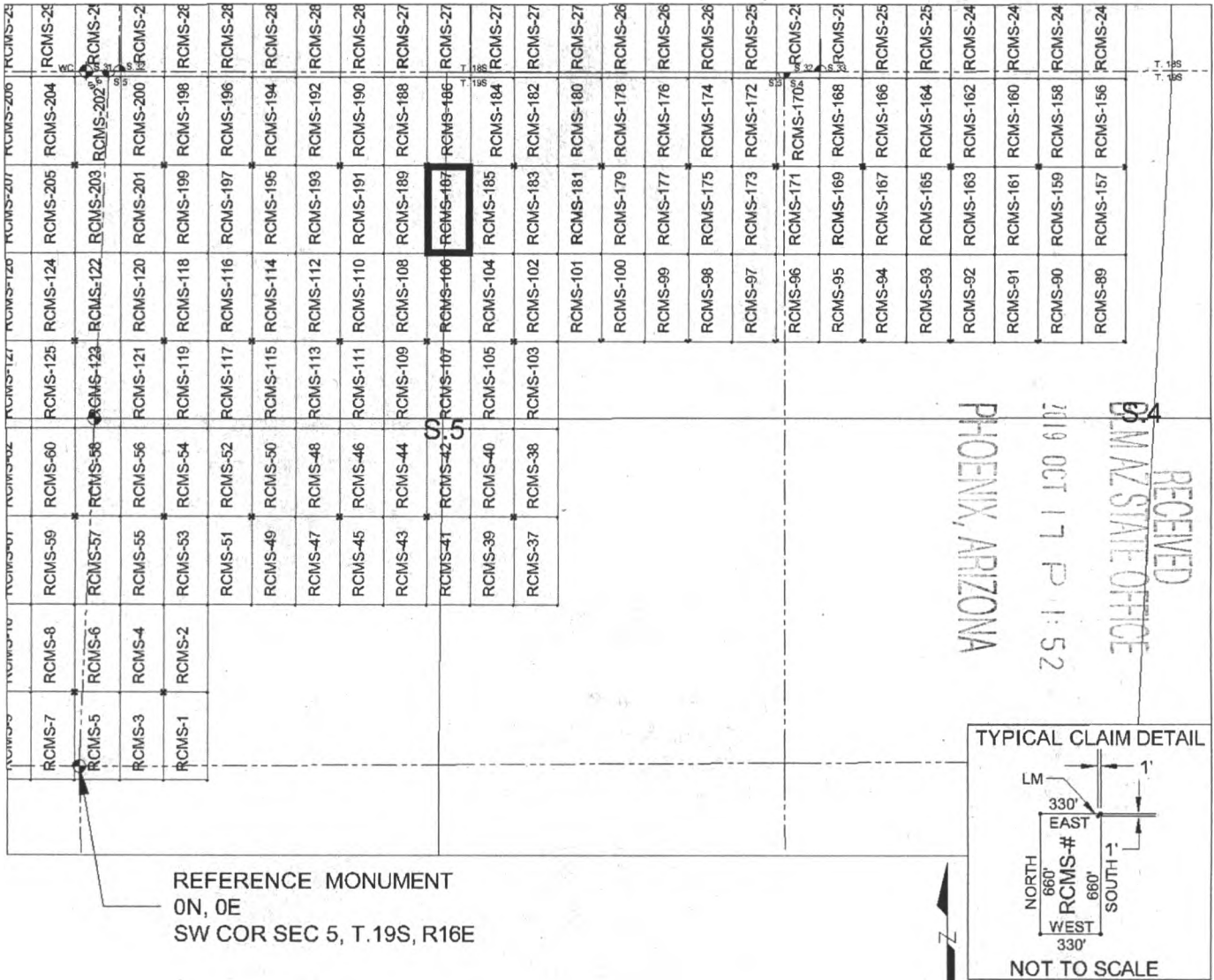
By: JOEL KARTCHNER
AGENT: Darling Geomatics

AMC4571403

When Filed Return To:
 Rosemont Copper Company
 5255 East Williams Circle
 Suite 1065
 Tucson, Arizona 85711

MILL SITE MAP

Mill Site (x) Placer ()



1. The above map depicts the RCMS-187 mill site claim, which is located in Section(s) 5, Township 19 SOUTH, Range 16 EAST, Gila & Salt River Meridian, Pima County, Arizona.
2. The type of corner and location monuments used are as follows: 2"X2"X5' WOOD POSTS.
3. The NORTHWEST CORNER of the claim is located 4520 feet North and 2607 feet East from the Southwest Corner of Section 5, T19S, R16E, Gila & Salt River Meridian, Pima County, Arizona. The bearings of side lines are NORTH and SOUTH and the bearings of the end lines are EAST and WEST. Distances in feet between claim corners are 330 feet for end lines and 660 for side lines.

ANCI 517403

When Filed Return To:
Rosemont Copper Company
5255 East Williams Circle
Suite 1065
Tucson, Arizona 85711

LOCATION NOTICE FOR MILL SITE CLAIM

NOTICE IS HEREBY GIVEN that the RCMS-188 mill site claim
has been located by:

Rosemont Copper Company
5255 East Williams Circle
Suite 1065
Tucson, Arizona 85711



The general course of this claim is SOUTH TO NORTH, and it is situated in the Rosemont Mining District in Pima County, Arizona. This claim is 660 feet in length and 330 feet in width, comprising approximately 5 acres. This claim is marked by five monuments, one at each corner and one at the location monument of each claim.

The location monument on which this notice is posted is situated within:

Section 5, Township 19 SOUTH, Range 16 EAST, Gila & Salt River Meridian, Pima County, Arizona and this claim encompasses portions of the following quarter section(s): THE NW 1/4 OF SECTION 5, T19S, R16E, Gila & Salt River Meridian, Pima County, Arizona.

The location monument is set inside the SOUTHEAST corner of the claim, approximately 1 foot WEST of the EAST line of the claim and 1 foot NORTH of the SOUTH line of the claim.

The locality of this claim with reference to some natural object or permanent monument and additional information (if any) concerning its locality are as follows:

The SOUTHEAST CORNER of the claim is located 4520 feet North and 2607 feet East from the Southwest Corner of Section 5, T19S, R16E, Gila & Salt River Meridian, Pima County, Arizona.

The undersigned, as agent for and on behalf of the locator, claims the ground as described above and as set forth on the attached claim map. This mill site claim is not intended to encroach on any private fee property or federal land that is not open for location. This mill site claim has been located for the purpose of appropriating nonmineral land (if any) that may lie within the boundaries of the underlying lode claim(s). This mill site claim is not intended as an abandonment of the underlying lode claim(s).

DATED AND POSTED on the ground this 17th day of SEPT, 2019.

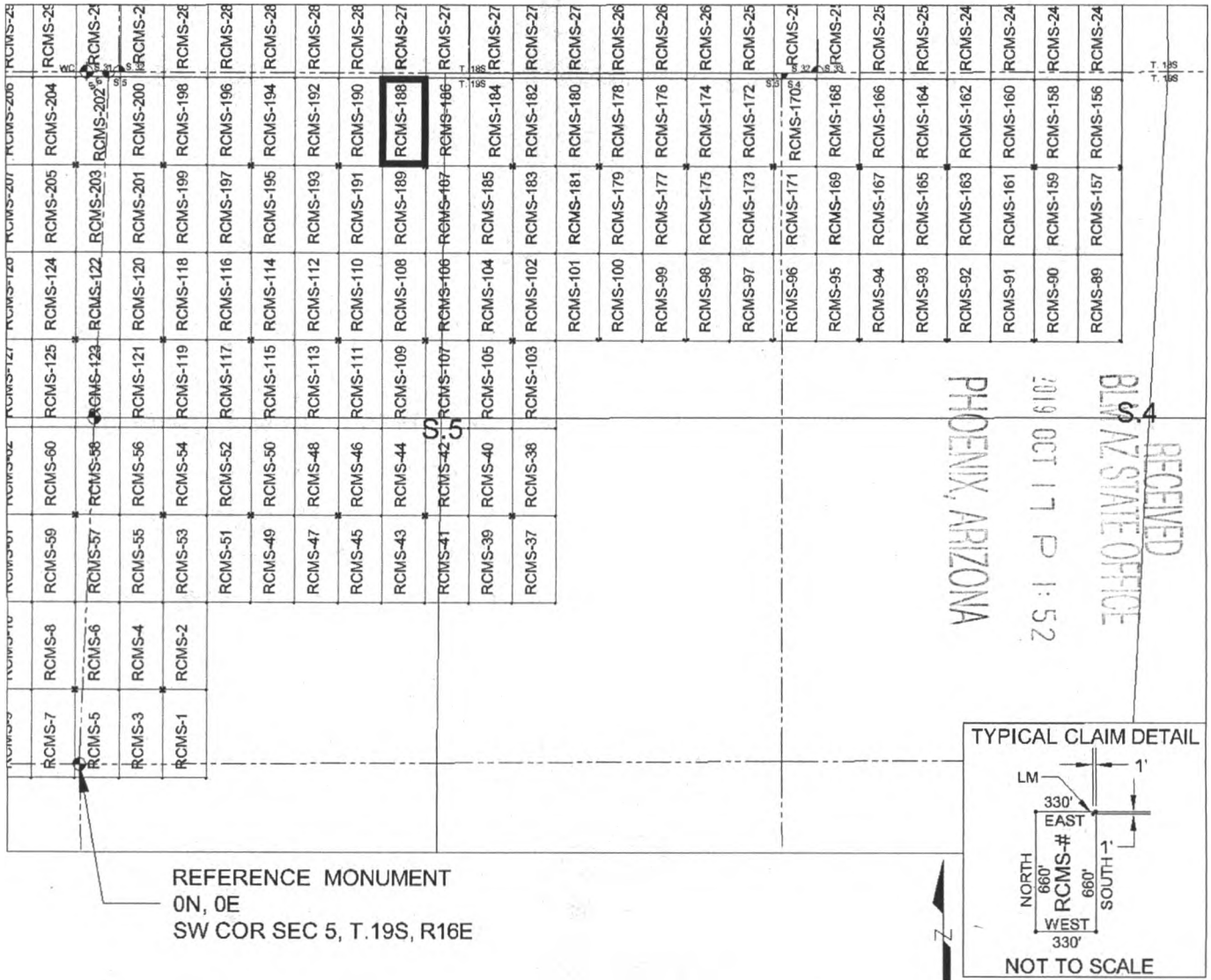
By: JOEL KARTCHNER
AGENT: Darling Geomatics

AMC 457404

When Filed Return To:
 Rosemont Copper Company
 5255 East Williams Circle
 Suite 1065
 Tucson, Arizona 85711

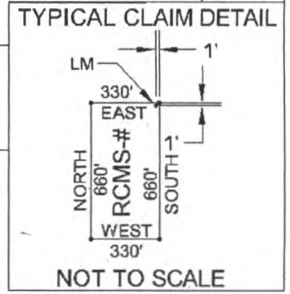
MILL SITE MAP

Mill Site (x) Placer ()



REFERENCE MONUMENT
 0N, 0E
 SW COR SEC 5, T.19S, R16E

SCALE 1" = 1320 ft.



AMC457404

1. The above map depicts the RCMS-188 mill site claim, which is located in Section(s) 5, Township 19 SOUTH, Range 16 EAST, Gila & Salt River Meridian, Pima County, Arizona.
2. The type of corner and location monuments used are as follows: 2"X2"X5' WOOD POSTS.
3. The SOUTHEAST CORNER of the claim is located 4520 feet North and 2607 feet East from the Southwest Corner of Section 5, T19S, R16E, Gila & Salt River Meridian, Pima County, Arizona. The bearings of side lines are NORTH and SOUTH and the bearings of the end lines are EAST and WEST. Distances in feet between claim corners are 330 feet for end lines and 660 for side lines.

When Filed Return To:
Rosemont Copper Company
5255 East Williams Circle
Suite 1065
Tucson, Arizona 85711

LOCATION NOTICE FOR MILL SITE CLAIM

NOTICE IS HEREBY GIVEN that the RCMS-189 mill site claim
has been located by:

Rosemont Copper Company
5255 East Williams Circle
Suite 1065
Tucson, Arizona 85711

BLM Date Stamp	RECEIVED BLM AZ STATE OFFICE 2019 OCT 17 P 1:52 PHOENIX, ARIZONA
----------------------	---

The general course of this claim is NORTH TO SOUTH, and it is situated in the Rosemont Mining District in Pima County, Arizona. This claim is 660 feet in length and 330 feet in width, comprising approximately 5 acres. This claim is marked by five monuments, one at each corner and one at the location monument of each claim.

The location monument on which this notice is posted is situated within:

Section 5, Township 19 SOUTH, Range 16 EAST, Gila & Salt River Meridian, Pima County, Arizona and this claim encompasses portions of the following quarter section(s): THE NW 1/4 OF SECTION 5, T19S, R16E, Gila & Salt River Meridian, Pima County, Arizona.

The location monument is set inside the NORTHEAST corner of the claim, approximately 1 foot WEST of the EAST line of the claim and 1 foot SOUTH of the NORTH line of the claim.

The locality of this claim with reference to some natural object or permanent monument and additional information (if any) concerning its locality are as follows:

The NORTHEAST CORNER of the claim is located 4520 feet North and 2607 feet East from the Southwest Corner of Section 5, T19S, R16E, Gila & Salt River Meridian, Pima County, Arizona.

The undersigned, as agent for and on behalf of the locator, claims the ground as described above and as set forth on the attached claim map. This mill site claim is not intended to encroach on any private fee property or federal land that is not open for location. This mill site claim has been located for the purpose of appropriating nonmineral land (if any) that may lie within the boundaries of the underlying lode claim(s). This mill site claim is not intended as an abandonment of the underlying lode claim(s).

DATED AND POSTED on the ground this 17th day of SEPT, 2019.

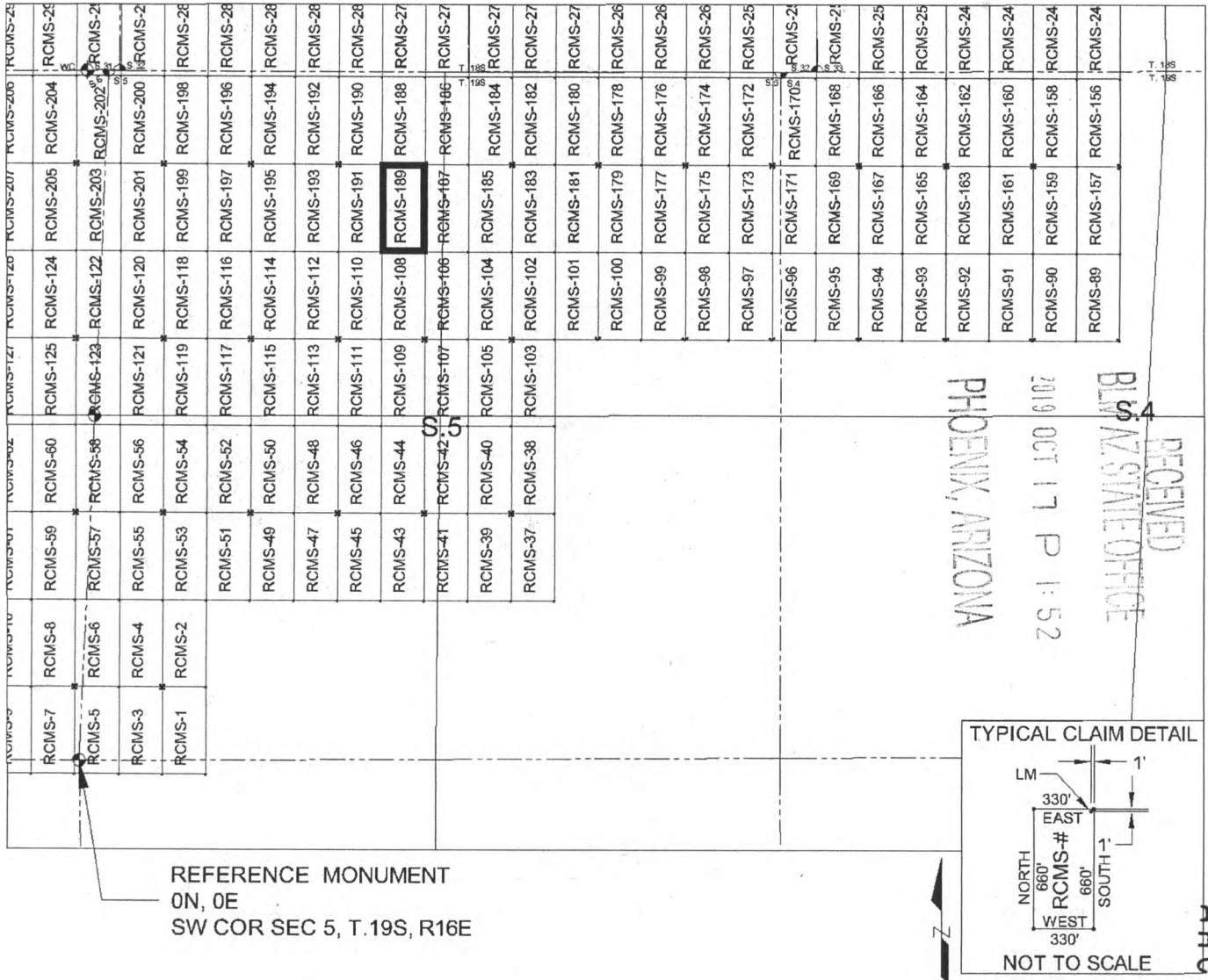
By: JOEL KARTCHNER
AGENT: Darling Geomatics

AMC457405

When Filed Return To:
 Rosemont Copper Company
 5255 East Williams Circle
 Suite 1065
 Tucson, Arizona 85711

MILL SITE MAP

Mill Site (x) Placer ()

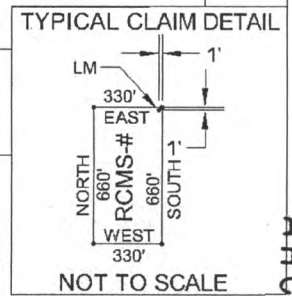


REFERENCE MONUMENT
 ON, 0E
 SW COR SEC 5, T.19S, R16E

SCALE 1" = 1320 ft.

1. The above map depicts the RCMS-189 mill site claim, which is located in Section(s) 5, Township 19 SOUTH, Range 16 EAST, Gila & Salt River Meridian, Pima County, Arizona.
2. The type of corner and location monuments used are as follows: 2"X2"X5' WOOD POSTS.
3. The NORTHEAST CORNER of the claim is located 4520 feet North and 2607 feet East from the Southwest Corner of Section 5, T19S, R16E, Gila & Salt River Meridian, Pima County, Arizona. The bearings of side lines are NORTH and SOUTH and the bearings of the end lines are EAST and WEST. Distances in feet between claim corners are 330 feet for end lines and 660 for side lines.

RECEIVED
 PIMA COUNTY STATE OFFICE
 2019 OCT 17 P 1:52
 PHOENIX, ARIZONA



AMC 457405

When Filed Return To:
Rosemont Copper Company
5255 East Williams Circle
Suite 1065
Tucson, Arizona 85711

LOCATION NOTICE FOR MILL SITE CLAIM

NOTICE IS HEREBY GIVEN that the RCMS-190 mill site claim
has been located by:

Rosemont Copper Company
5255 East Williams Circle
Suite 1065
Tucson, Arizona 85711

RECEIVED
BLM AZ STATE OFFICE
2019 OCT 17 P 1:52
PHOENIX, ARIZONA

BLM
Date
Stamp

The general course of this claim is SOUTH TO NORTH, and it is situated in the Rosemont Mining District in Pima County, Arizona. This claim is 660 feet in length and 330 feet in width, comprising approximately 5 acres. This claim is marked by five monuments, one at each corner and one at the location monument of each claim.

The location monument on which this notice is posted is situated within:

Section 5, Township 19 SOUTH, Range 16 EAST, Gila & Salt River Meridian, Pima County, Arizona and this claim encompasses portions of the following quarter section(s): THE NW 1/4 OF SECTION 5, T19S, R16E, Gila & Salt River Meridian, Pima County, Arizona.


The location monument is set inside the SOUTHWEST corner of the claim, approximately 1 foot EAST of the WEST line of the claim and 1 foot NORTH of the SOUTH line of the claim.

The locality of this claim with reference to some natural object or permanent monument and additional information (if any) concerning its locality are as follows:

The SOUTHWEST CORNER of the claim is located 4520 feet North and 1947 feet East from the Southwest Corner of Section 5, T19S, R16E, Gila & Salt River Meridian, Pima County, Arizona.

The undersigned, as agent for and on behalf of the locator, claims the ground as described above and as set forth on the attached claim map. This mill site claim is not intended to encroach on any private fee property or federal land that is not open for location. This mill site claim has been located for the purpose of appropriating nonmineral land (if any) that may lie within the boundaries of the underlying lode claim(s). This mill site claim is not intended as an abandonment of the underlying lode claim(s).

DATED AND POSTED on the ground this 17th day of SEPT, 2019.

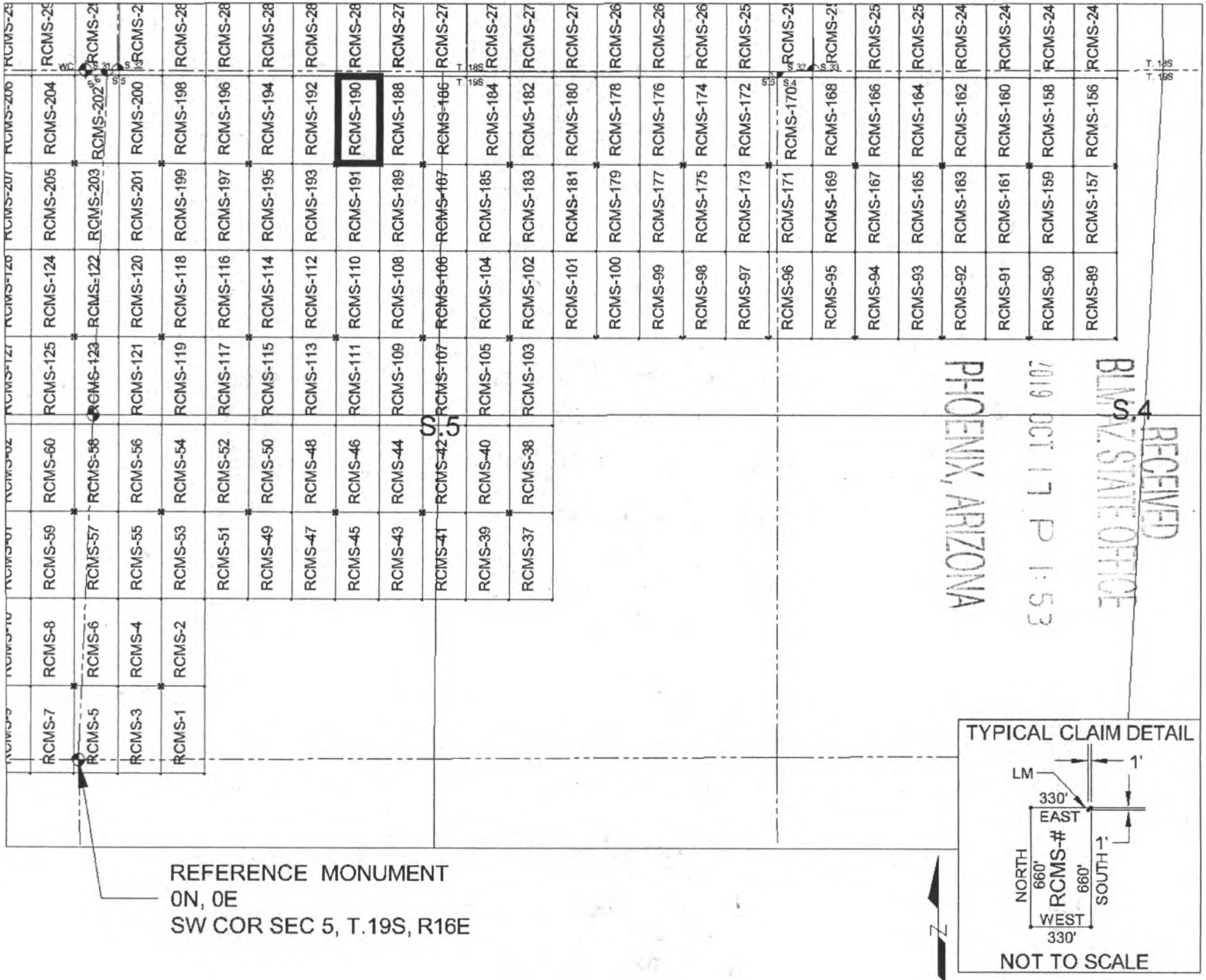
By: JOEL KARTCHNER 
AGENT: Darling Geomatics

AMC457406

When Filed Return To:
 Rosemont Copper Company
 5255 East Williams Circle
 Suite 1065
 Tucson, Arizona 85711

MILL SITE MAP

Mill Site (x) Placer ()



REFERENCE MONUMENT
 ON, 0E
 SW COR SEC 5, T.19S, R16E

SCALE 1" = 1320 ft.

1. The above map depicts the RCMS-190 mill site claim, which is located in Section(s) 5, Township 19 SOUTH, Range 16 EAST, Gila & Salt River Meridian, Pima County, Arizona.
2. The type of corner and location monuments used are as follows: 2"X2"X5' WOOD POSTS.
3. The SOUTHWEST CORNER of the claim is located 4520 feet North and 1947 feet East from the Southwest Corner of Section 5, T19S, R16E, Gila & Salt River Meridian, Pima County, Arizona. The bearings of side lines are NORTH and SOUTH and the bearings of the end lines are EAST and WEST. Distances in feet between claim corners are 330 feet for end lines and 660 for side lines.

AMC457406

When Filed Return To:
Rosemont Copper Company
5255 East Williams Circle
Suite 1065
Tucson, Arizona 85711

LOCATION NOTICE FOR MILL SITE CLAIM

NOTICE IS HEREBY GIVEN that the RCMS-191 mill site claim
has been located by:

Rosemont Copper Company
5255 East Williams Circle
Suite 1065
Tucson, Arizona 85711

BLM Date Stamp	RECEIVED BLM/AZ STATE OFFICE 2019 OCT 17 P 1:53 PHOENIX, ARIZONA
----------------------	---

The general course of this claim is NORTH TO SOUTH, and it is situated in the Rosemont Mining District in Pima County, Arizona. This claim is 660 feet in length and 330 feet in width, comprising approximately 5 acres. This claim is marked by five monuments, one at each corner and one at the location monument of each claim.

The location monument on which this notice is posted is situated within:

Section 5, Township 19 SOUTH, Range 16 EAST, Gila & Salt River Meridian, Pima County, Arizona and this claim encompasses portions of the following quarter section(s): THE NW 1/4 OF SECTION 5, T19S, R16E, Gila & Salt River Meridian, Pima County, Arizona.

The location monument is set inside the NORTHWEST corner of the claim, approximately 1 foot EAST of the WEST line of the claim and 1 foot SOUTH of the NORTH line of the claim.

The locality of this claim with reference to some natural object or permanent monument and additional information (if any) concerning its locality are as follows:

The NORTHWEST CORNER of the claim is located 4520 feet North and 1947 feet East from the Southwest Corner of Section 5, T19S, R16E, Gila & Salt River Meridian, Pima County, Arizona.

The undersigned, as agent for and on behalf of the locator, claims the ground as described above and as set forth on the attached claim map. This mill site claim is not intended to encroach on any private fee property or federal land that is not open for location. This mill site claim has been located for the purpose of appropriating nonmineral land (if any) that may lie within the boundaries of the underlying lode claim(s). This mill site claim is not intended as an abandonment of the underlying lode claim(s).

DATED AND POSTED on the ground this 17th day of SEPT, 2019.

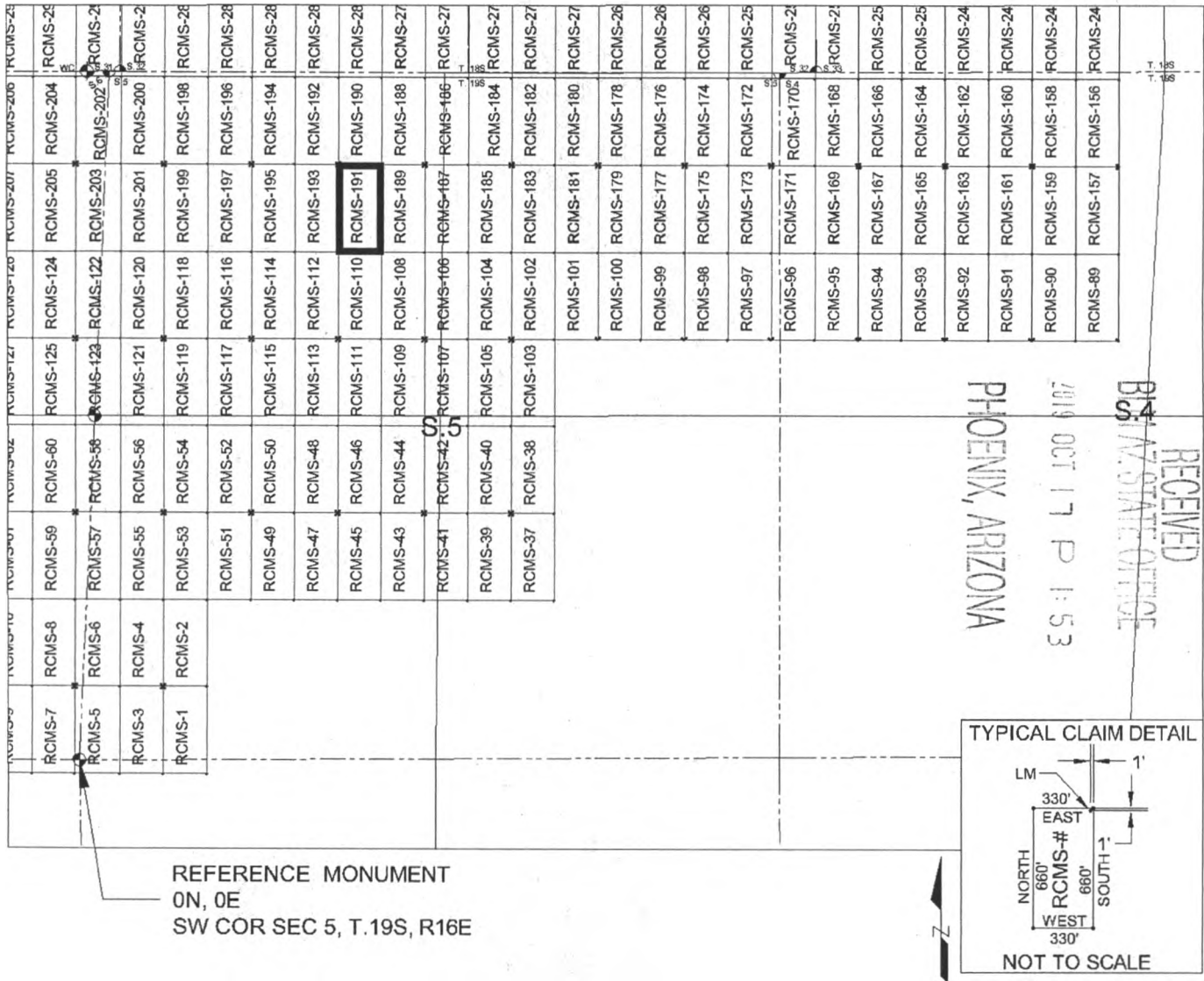
By: JOEL KARTCHNER
AGENT: Darling Geomatics

AMC457407

When Filed Return To:
 Rosemont Copper Company
 5255 East Williams Circle
 Suite 1065
 Tucson, Arizona 85711

MILL SITE MAP

Mill Site (x) Placer ()



SCALE 1" = 1320 ft.

1. The above map depicts the RCMS-191 mill site claim, which is located in Section(s) 5, Township 19 SOUTH, Range 16 EAST, Gila & Salt River Meridian, Pima County, Arizona.
2. The type of corner and location monuments used are as follows: 2"X2"X5' WOOD POSTS.
3. The NORTHWEST CORNER of the claim is located 4520 feet North and 1947 feet East from the Southwest Corner of Section 5, T19S, R16E, Gila & Salt River Meridian, Pima County, Arizona. The bearings of side lines are NORTH and SOUTH and the bearings of the end lines are EAST and WEST. Distances in feet between claim corners are 330 feet for end lines and 660 for side lines.


AMC451407

When Filed Return To:
Rosemont Copper Company
5255 East Williams Circle
Suite 1065
Tucson, Arizona 85711

LOCATION NOTICE FOR MILL SITE CLAIM

NOTICE IS HEREBY GIVEN that the RCMS-192 mill site claim
has been located by:

Rosemont Copper Company
5255 East Williams Circle
Suite 1065
Tucson, Arizona 85711



The general course of this claim is SOUTH TO NORTH, and it is situated in the Rosemont Mining District in Pima County, Arizona. This claim is 660 feet in length and 330 feet in width, comprising approximately 5 acres. This claim is marked by five monuments, one at each corner and one at the location monument of each claim.

The location monument on which this notice is posted is situated within:

Section 5, Township 19 SOUTH, Range 16 EAST, Gila & Salt River Meridian, Pima County, Arizona and this claim encompasses portions of the following quarter section(s): THE NW 1/4 OF SECTION 5, T19S, R16E, Gila & Salt River Meridian, Pima County, Arizona.

The location monument is set inside the SOUTHEAST corner of the claim, approximately 1 foot WEST of the EAST line of the claim and 1 foot NORTH of the SOUTH line of the claim.

The locality of this claim with reference to some natural object or permanent monument and additional information (if any) concerning its locality are as follows:

The SOUTHEAST CORNER of the claim is located 4520 feet North and 1947 feet East from the Southwest Corner of Section 5, T19S, R16E, Gila & Salt River Meridian, Pima County, Arizona.

The undersigned, as agent for and on behalf of the locator, claims the ground as described above and as set forth on the attached claim map. This mill site claim is not intended to encroach on any private fee property or federal land that is not open for location. This mill site claim has been located for the purpose of appropriating nonmineral land (if any) that may lie within the boundaries of the underlying lode claim(s). This mill site claim is not intended as an abandonment of the underlying lode claim(s).

DATED AND POSTED on the ground this 17th day of SEPT, 2019.

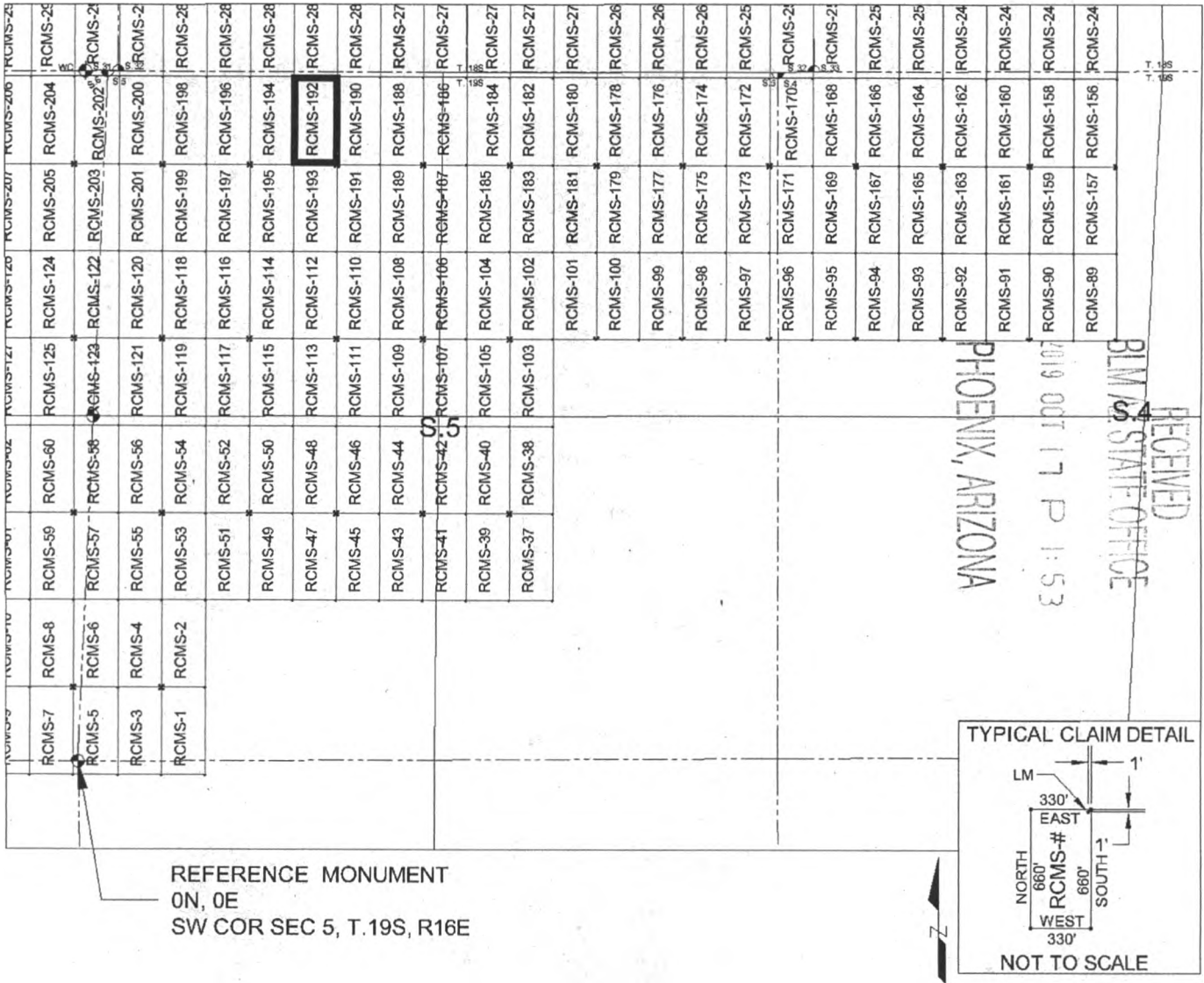
By: JOEL KARTHNER
AGENT: Darling Geomatics

AMC457408

When Filed Return To:
 Rosemont Copper Company
 5255 East Williams Circle
 Suite 1065
 Tucson, Arizona 85711

MILL SITE MAP

Mill Site (x) Placer ()



REFERENCE MONUMENT
 ON, 0E
 SW COR SEC 5, T.19S, R16E

SCALE 1" = 1320 ft.

1. The above map depicts the RCMS-192 mill site claim, which is located in Section(s) 5, Township 19 SOUTH, Range 16 EAST, Gila & Salt River Meridian, Pima County, Arizona.
2. The type of corner and location monuments used are as follows: 2"X2"X5' WOOD POSTS.
3. The SOUTHEAST CORNER of the claim is located 4520 feet North and 1947 feet East from the Southwest Corner of Section 5, T19S, R16E, Gila & Salt River Meridian, Pima County, Arizona. The bearings of side lines are NORTH and SOUTH and the bearings of the end lines are EAST and WEST. Distances in feet between claim corners are 330 feet for end lines and 660 for side lines.

AMC457408

When Filed Return To:
Rosemont Copper Company
5255 East Williams Circle
Suite 1065
Tucson, Arizona 85711

LOCATION NOTICE FOR MILL SITE CLAIM

NOTICE IS HEREBY GIVEN that the RCMS-193 mill site claim
has been located by:

Rosemont Copper Company
5255 East Williams Circle
Suite 1065
Tucson, Arizona 85711

RECEIVED
BLM AZ STATE OFFICE
2019 OCT 17 P 1:53
PHOENIX, ARIZONA

BLM
Date
Stamp

The general course of this claim is NORTH TO SOUTH, and it is situated in the Rosemont Mining District in Pima County, Arizona. This claim is 660 feet in length and 330 feet in width, comprising approximately 5 acres. This claim is marked by five monuments, one at each corner and one at the location monument of each claim.

The location monument on which this notice is posted is situated within:

Section 5, Township 19 SOUTH, Range 16 EAST, Gila & Salt River Meridian, Pima County, Arizona and this claim encompasses portions of the following quarter section(s): THE NW 1/4 OF SECTION 5, T19S, R16E, Gila & Salt River Meridian, Pima County, Arizona.

The location monument is set inside the NORTHEAST corner of the claim, approximately 1 foot WEST of the EAST line of the claim and 1 foot SOUTH of the NORTH line of the claim.

The locality of this claim with reference to some natural object or permanent monument and additional information (if any) concerning its locality are as follows:

The NORTHEAST CORNER of the claim is located 4520 feet North and 1947 feet East from the Southwest Corner of Section 5, T19S, R16E, Gila & Salt River Meridian, Pima County, Arizona.

The undersigned, as agent for and on behalf of the locator, claims the ground as described above and as set forth on the attached claim map. This mill site claim is not intended to encroach on any private fee property or federal land that is not open for location. This mill site claim has been located for the purpose of appropriating nonmineral land (if any) that may lie within the boundaries of the underlying lode claim(s). This mill site claim is not intended as an abandonment of the underlying lode claim(s).

DATED AND POSTED on the ground this 17th day of SEPT, 2019.

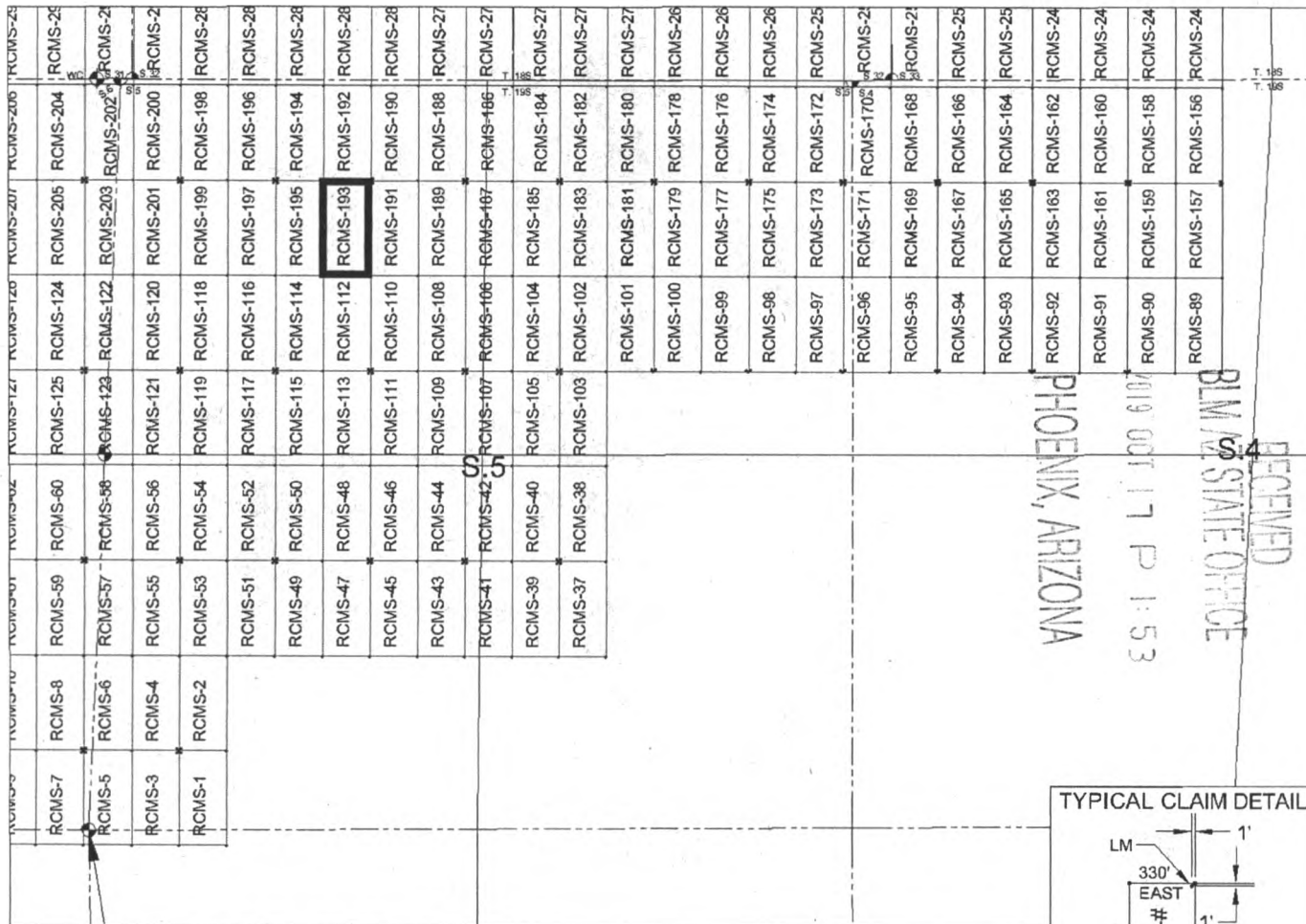
By: JOEL KARTHNER
AGENT: Darling Geomatics

AMC457409

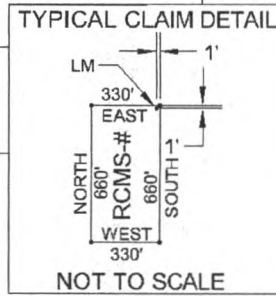
When Filed Return To:
 Rosemont Copper Company
 5255 East Williams Circle
 Suite 1065
 Tucson, Arizona 85711

MILL SITE MAP

Mill Site (x) Placer ()



REFERENCE MONUMENT
 ON, OE
 SW COR SEC 5, T.19S, R16E



SCALE 1" = 1320 ft.

1. The above map depicts the RCMS-193 mill site claim, which is located in Section(s) 5, Township 19 SOUTH, Range 16 EAST, Gila & Salt River Meridian, Pima County, Arizona.
2. The type of corner and location monuments used are as follows: 2"X2"X5' WOOD POSTS.
3. The NORTHEAST CORNER of the claim is located 4520 feet North and 1947 feet East from the Southwest Corner of Section 5, T19S, R16E, Gila & Salt River Meridian, Pima County, Arizona. The bearings of side lines are NORTH and SOUTH and the bearings of the end lines are EAST and WEST. Distances in feet between claim corners are 330 feet for end lines and 660 for side lines.

RECEIVED
 PIMA STATE OFFICE
 PHOENIX, ARIZONA
 JUN 01 17 P 1:53

AMC 457409

When Filed Return To:
Rosemont Copper Company
5255 East Williams Circle
Suite 1065
Tucson, Arizona 85711

LOCATION NOTICE FOR MILL SITE CLAIM

NOTICE IS HEREBY GIVEN that the RCMS-194 mill site claim
has been located by:

Rosemont Copper Company
5255 East Williams Circle
Suite 1065
Tucson, Arizona 85711

BLM
Date
Stamp

RECEIVED
BLM AZ STATE OFFICE
2019 OCT 17 P 1:53
PHOENIX, ARIZONA

The general course of this claim is SOUTH TO NORTH, and it is situated in the Rosemont Mining District in Pima County, Arizona. This claim is 660 feet in length and 330 feet in width, comprising approximately 5 acres. This claim is marked by five monuments, one at each corner and one at the location monument of each claim.

The location monument on which this notice is posted is situated within:

Section 5, Township 19 SOUTH, Range 16 EAST, Gila & Salt River Meridian, Pima County, Arizona and this claim encompasses portions of the following quarter section(s): THE NW 1/4 OF SECTION 5, T19S, R16E, Gila & Salt River Meridian, Pima County, Arizona.

The location monument is set inside the SOUTHWEST corner of the claim, approximately 1 foot EAST of the WEST line of the claim and 1 foot NORTH of the SOUTH line of the claim.

The locality of this claim with reference to some natural object or permanent monument and additional information (if any) concerning its locality are as follows:

The SOUTHWEST CORNER of the claim is located 4520 feet North and 1287 feet East from the Southwest Corner of Section 5, T19S, R16E, Gila & Salt River Meridian, Pima County, Arizona.

The undersigned, as agent for and on behalf of the locator, claims the ground as described above and as set forth on the attached claim map. This mill site claim is not intended to encroach on any private fee property or federal land that is not open for location. This mill site claim has been located for the purpose of appropriating nonmineral land (if any) that may lie within the boundaries of the underlying lode claim(s). This mill site claim is not intended as an abandonment of the underlying lode claim(s).

DATED AND POSTED on the ground this 17th day of SEPT, 2019.

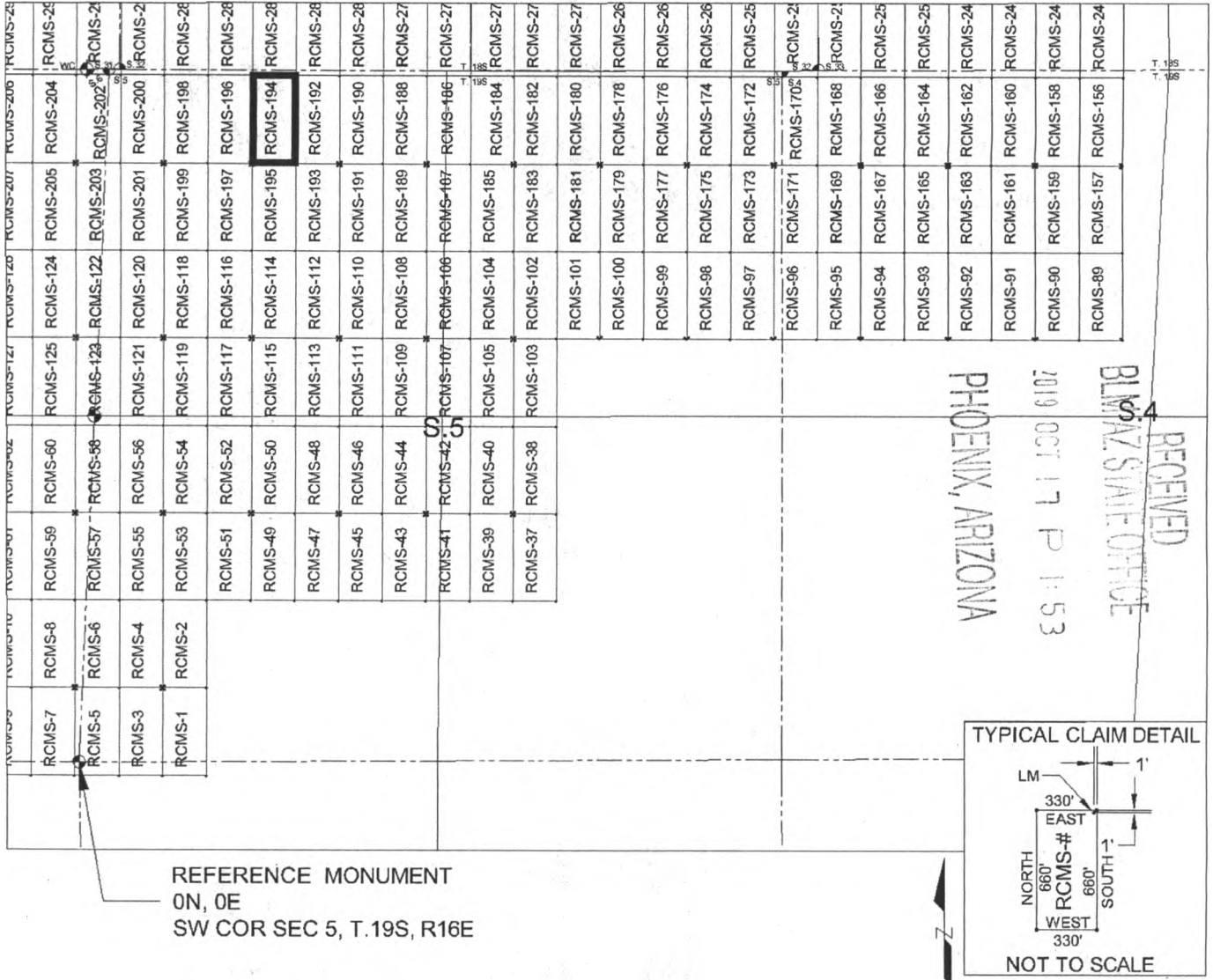
By: JOEL KARTCHWER
AGENT: Darling Geomatics

AMC 457410

When Filed Return To:
 Rosemont Copper Company
 5255 East Williams Circle
 Suite 1065
 Tucson, Arizona 85711

MILL SITE MAP

Mill Site (x) Placer ()



SCALE 1" = 1320 ft.

1. The above map depicts the RCMS-194 mill site claim, which is located in Section(s) 5, Township 19 SOUTH, Range 16 EAST, Gila & Salt River Meridian, Pima County, Arizona.
2. The type of corner and location monuments used are as follows: 2"X2"X5' WOOD POSTS.
3. The SOUTHWEST CORNER of the claim is located 4520 feet North and 1287 feet East from the Southwest Corner of Section 5, T19S, R16E, Gila & Salt River Meridian, Pima County, Arizona. The bearings of side lines are NORTH and SOUTH and the bearings of the end lines are EAST and WEST. Distances in feet between claim corners are 330 feet for end lines and 660 for side lines.

AMC457410

When Filed Return To:
Rosemont Copper Company
5255 East Williams Circle
Suite 1065
Tucson, Arizona 85711

LOCATION NOTICE FOR MILL SITE CLAIM

NOTICE IS HEREBY GIVEN that the RCMS-195 mill site claim
has been located by:

Rosemont Copper Company
5255 East Williams Circle
Suite 1065
Tucson, Arizona 85711

RECEIVED
BLM / AZ STATE OFFICE
2019 OCT 17 P 1:53
PHOENIX, ARIZONA

BLM
Date
Stamp

The general course of this claim is NORTH TO SOUTH, and it is situated in the Rosemont Mining District in Pima County, Arizona. This claim is 660 feet in length and 330 feet in width, comprising approximately 5 acres. This claim is marked by five monuments, one at each corner and one at the location monument of each claim.

The location monument on which this notice is posted is situated within:

Section 5, Township 19 SOUTH, Range 16 EAST, Gila & Salt River Meridian, Pima County, Arizona and this claim encompasses portions of the following quarter section(s): THE NW 1/4 OF SECTION 5, T19S, R16E, Gila & Salt River Meridian, Pima County, Arizona.

The location monument is set inside the NORTHWEST corner of the claim, approximately 1 foot EAST of the WEST line of the claim and 1 foot SOUTH of the NORTH line of the claim.

The locality of this claim with reference to some natural object or permanent monument and additional information (if any) concerning its locality are as follows:

The NORTHWEST CORNER of the claim is located 4520 feet North and 1287 feet East from the Southwest Corner of Section 5, T19S, R16E, Gila & Salt River Meridian, Pima County, Arizona.

The undersigned, as agent for and on behalf of the locator, claims the ground as described above and as set forth on the attached claim map. This mill site claim is not intended to encroach on any private fee property or federal land that is not open for location. This mill site claim has been located for the purpose of appropriating nonmineral land (if any) that may lie within the boundaries of the underlying lode claim(s). This mill site claim is not intended as an abandonment of the underlying lode claim(s).

DATED AND POSTED on the ground this 17th day of SEPT, 2019.

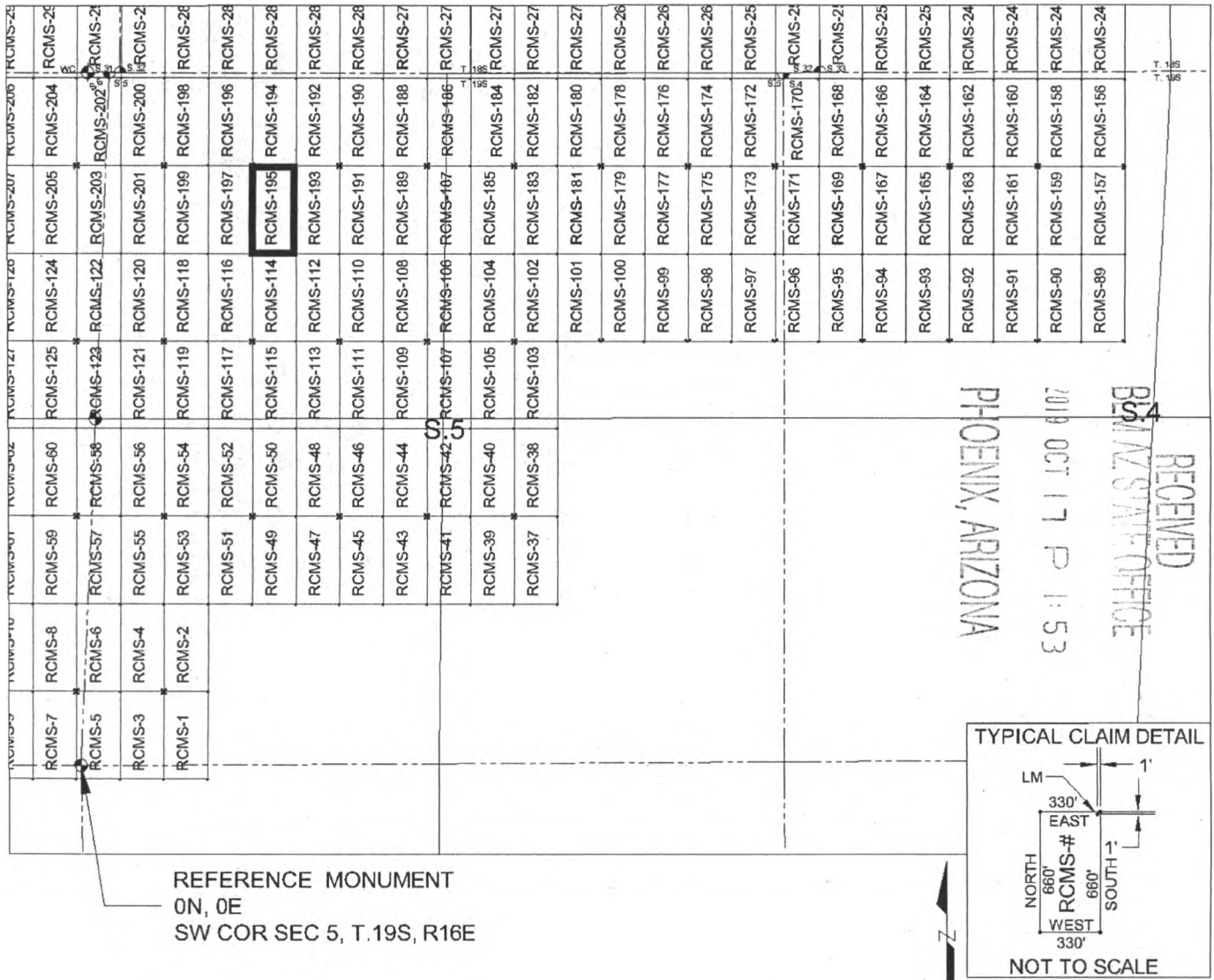
By: JOEL KARTCHNER
AGENT: Darling Geomatics

AMC 457411

When Filed Return To:
 Rosemont Copper Company
 5255 East Williams Circle
 Suite 1065
 Tucson, Arizona 85711

MILL SITE MAP

Mill Site (x) Placer ()



REFERENCE MONUMENT
 ON, 0E
 SW COR SEC 5, T.19S, R16E

SCALE 1" = 1320 ft.

1. The above map depicts the RCMS-195 mill site claim, which is located in Section(s) 5, Township 19 SOUTH, Range 16 EAST, Gila & Salt River Meridian, Pima County, Arizona.
2. The type of corner and location monuments used are as follows: 2"X2"X5' WOOD POSTS.
3. The NORTHWEST CORNER of the claim is located 4520 feet North and 1287 feet East from the Southwest Corner of Section 5, T19S, R16E, Gila & Salt River Meridian, Pima County, Arizona. The bearings of side lines are NORTH and SOUTH and the bearings of the end lines are EAST and WEST. Distances in feet between claim corners are 330 feet for end lines and 660 for side lines.

AMC457411

When Filed Return To:
Rosemont Copper Company
5255 East Williams Circle
Suite 1065
Tucson, Arizona 85711

LOCATION NOTICE FOR MILL SITE CLAIM

NOTICE IS HEREBY GIVEN that the RCMS-196 mill site claim
has been located by:

Rosemont Copper Company
5255 East Williams Circle
Suite 1065
Tucson, Arizona 85711

RECEIVED
BLM AZ STATE OFFICE
2019 OCT 17 P 1:53
PHOENIX, ARIZONA

BLM
Date
Stamp

The general course of this claim is SOUTH TO NORTH, and it is situated in the Rosemont Mining District in Pima County, Arizona. This claim is 660 feet in length and 330 feet in width, comprising approximately 5 acres. This claim is marked by five monuments, one at each corner and one at the location monument of each claim.

The location monument on which this notice is posted is situated within:

Section 5, Township 19 SOUTH, Range 16 EAST, Gila & Salt River Meridian, Pima County, Arizona and this claim encompasses portions of the following quarter section(s): THE NW 1/4 OF SECTION 5, T19S, R16E, Gila & Salt River Meridian, Pima County, Arizona.

The location monument is set inside the SOUTHEAST corner of the claim, approximately 1 foot WEST of the EAST line of the claim and 1 foot NORTH of the SOUTH line of the claim.

The locality of this claim with reference to some natural object or permanent monument and additional information (if any) concerning its locality are as follows:

The SOUTHEAST CORNER of the claim is located 4520 feet North and 1287 feet East from the Southwest Corner of Section 5, T19S, R16E, Gila & Salt River Meridian, Pima County, Arizona.

The undersigned, as agent for and on behalf of the locator, claims the ground as described above and as set forth on the attached claim map. This mill site claim is not intended to encroach on any private fee property or federal land that is not open for location. This mill site claim has been located for the purpose of appropriating nonmineral land (if any) that may lie within the boundaries of the underlying lode claim(s). This mill site claim is not intended as an abandonment of the underlying lode claim(s).

DATED AND POSTED on the ground this 17th day of SEPT, 2019.

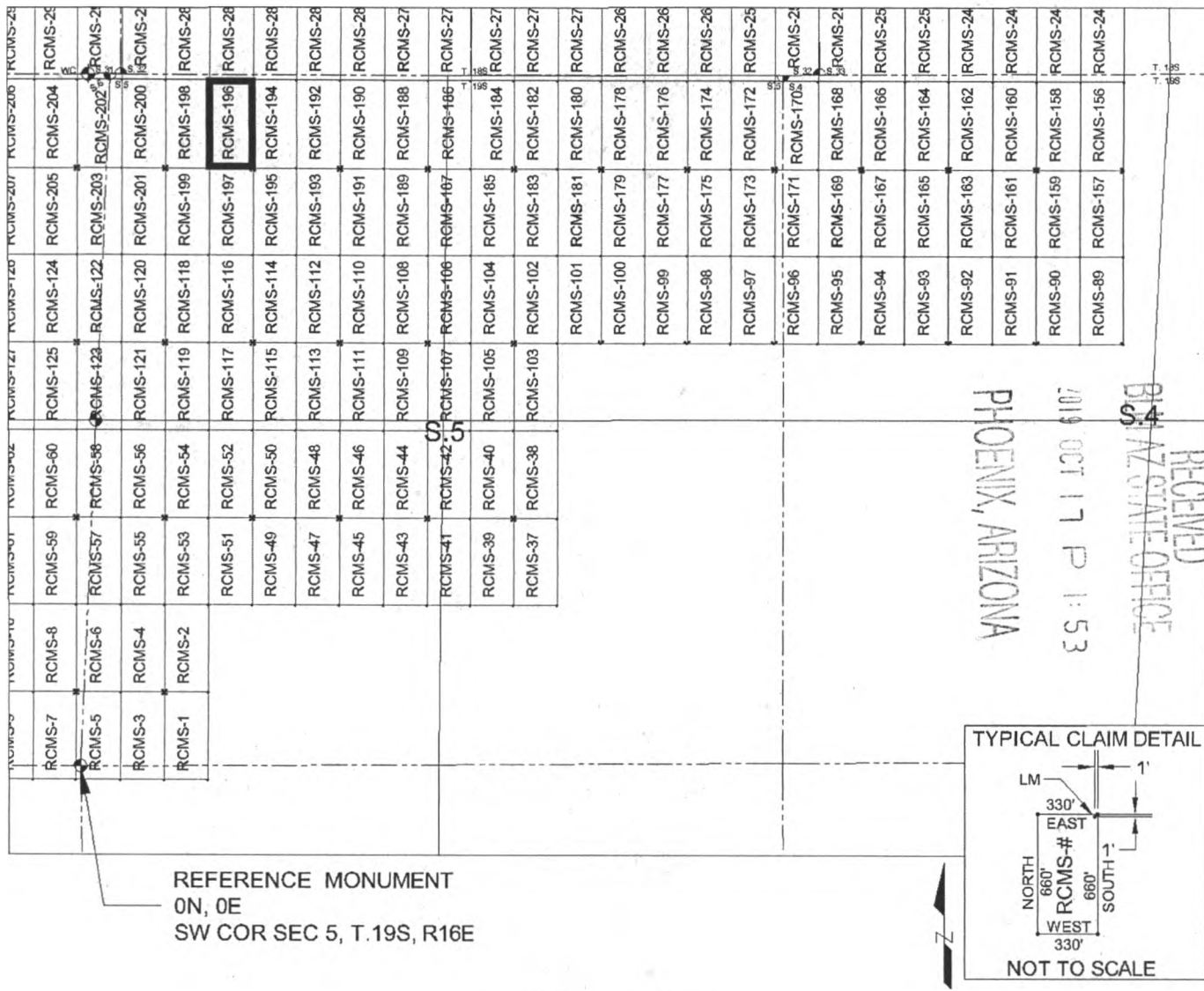
By: JOEL KARCHNER
AGENT: Darling Geomatics

AMC457412

When Filed Return To:
 Rosemont Copper Company
 5255 East Williams Circle
 Suite 1065
 Tucson, Arizona 85711

MILL SITE MAP

Mill Site (x) Placer ()



REFERENCE MONUMENT
 ON, 0E
 SW COR SEC 5, T.19S, R16E

SCALE 1" = 1320 ft.

1. The above map depicts the RCMS-196 mill site claim, which is located in Section(s) 5, Township 19 SOUTH, Range 16 EAST, Gila & Salt River Meridian, Pima County, Arizona.
2. The type of corner and location monuments used are as follows: 2"X2"X5' WOOD POSTS.
3. The SOUTHEAST CORNER of the claim is located 4520 feet North and 1287 feet East from the Southwest Corner of Section 5, T19S, R16E, Gila & Salt River Meridian, Pima County, Arizona. The bearings of side lines are NORTH and SOUTH and the bearings of the end lines are EAST and WEST. Distances in feet between claim corners are 330 feet for end lines and 660 for side lines.

RECEIVED
 PIMA COUNTY STATE OFFICE
 2019 OCT 17 P 1:53
 PHOENIX, ARIZONA

AMC 457412

When Filed Return To:
Rosemont Copper Company
5255 East Williams Circle
Suite 1065
Tucson, Arizona 85711

LOCATION NOTICE FOR MILL SITE CLAIM

NOTICE IS HEREBY GIVEN that the RCMS-197 mill site claim
has been located by:

Rosemont Copper Company
5255 East Williams Circle
Suite 1065
Tucson, Arizona 85711

BLM Date Stamp	RECEIVED BLM AZ STATE OFFICE 2019 OCT 17 P 1:53 PHOENIX, ARIZONA
----------------------	---

The general course of this claim is NORTH TO SOUTH, and it is situated in the Rosemont Mining District in Pima County, Arizona. This claim is 660 feet in length and 330 feet in width, comprising approximately 5 acres. This claim is marked by five monuments, one at each corner and one at the location monument of each claim.

The location monument on which this notice is posted is situated within:

Section 5, Township 19 SOUTH, Range 16 EAST, Gila & Salt River Meridian, Pima County, Arizona and this claim encompasses portions of the following quarter section(s): THE NW 1/4 OF SECTION 5, T19S, R16E, Gila & Salt River Meridian, Pima County, Arizona.

The location monument is set inside the NORTHEAST corner of the claim, approximately 1 foot WEST of the EAST line of the claim and 1 foot SOUTH of the NORTH line of the claim.

The locality of this claim with reference to some natural object or permanent monument and additional information (if any) concerning its locality are as follows:

The NORTHEAST CORNER of the claim is located 4520 feet North and 1287 feet East from the Southwest Corner of Section 5, T19S, R16E, Gila & Salt River Meridian, Pima County, Arizona.

The undersigned, as agent for and on behalf of the locator, claims the ground as described above and as set forth on the attached claim map. This mill site claim is not intended to encroach on any private fee property or federal land that is not open for location. This mill site claim has been located for the purpose of appropriating nonmineral land (if any) that may lie within the boundaries of the underlying lode claim(s). This mill site claim is not intended as an abandonment of the underlying lode claim(s).

DATED AND POSTED on the ground this 17th day of SEPT, 2019.

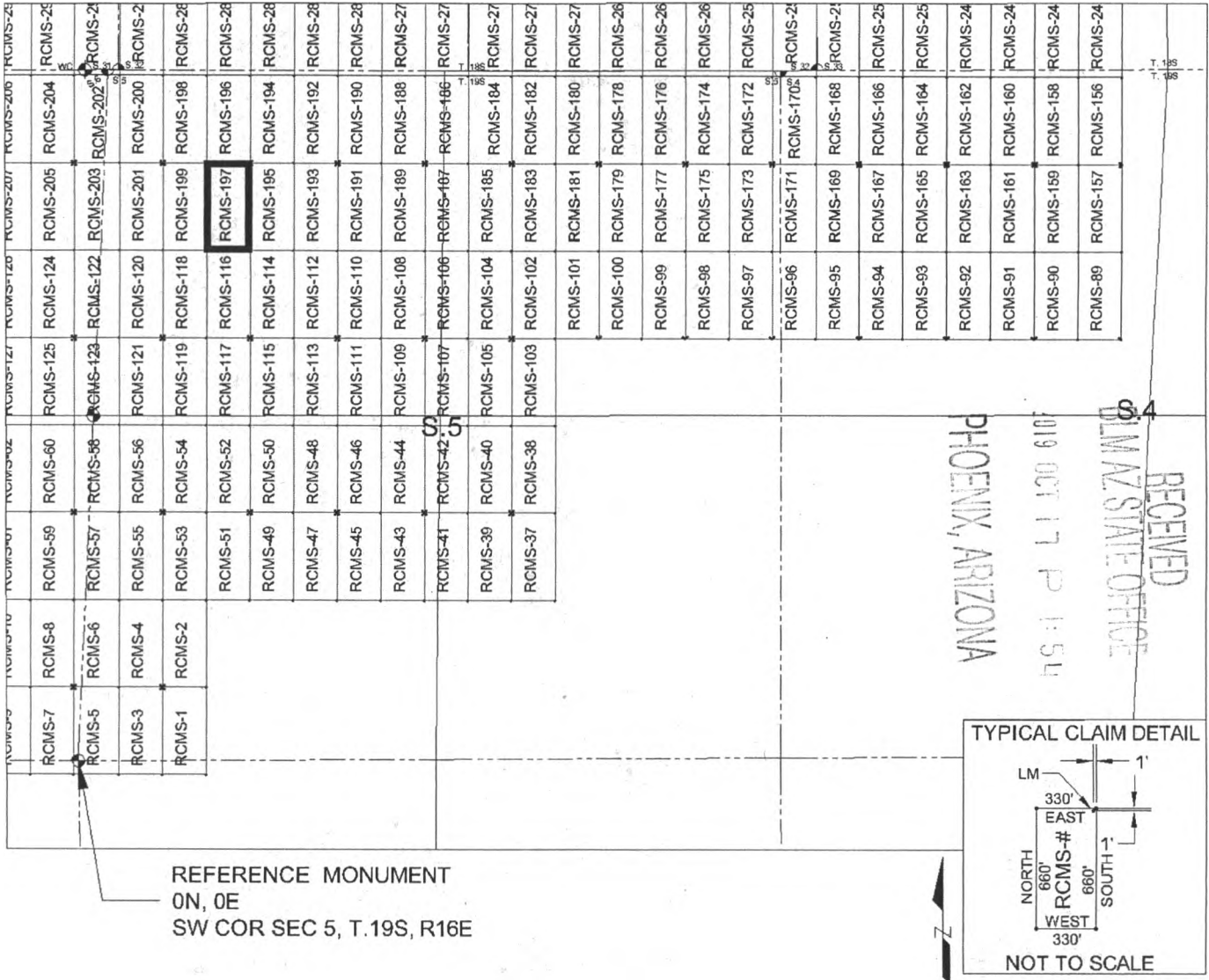
By: JOEL KARTCHNER 
AGENT: Darling Geomatics

AMC457413

When Filed Return To:
 Rosemont Copper Company
 5255 East Williams Circle
 Suite 1065
 Tucson, Arizona 85711

MILL SITE MAP

Mill Site (x) Placer ()



REFERENCE MONUMENT
 ON, 0E
 SW COR SEC 5, T.19S, R16E

SCALE 1" = 1320 ft.

1. The above map depicts the RCMS-197 mill site claim, which is located in Section(s) 5, Township 19 SOUTH, Range 16 EAST, Gila & Salt River Meridian, Pima County, Arizona.
2. The type of corner and location monuments used are as follows: 2"X2"X5' WOOD POSTS.
3. The NORTHEAST CORNER of the claim is located 4520 feet North and 1287 feet East from the Southwest Corner of Section 5, T19S, R16E, Gila & Salt River Meridian, Pima County, Arizona. The bearings of side lines are NORTH and SOUTH and the bearings of the end lines are EAST and WEST. Distances in feet between claim corners are 330 feet for end lines and 660 for side lines.

AMC 457413

When Filed Return To:
Rosemont Copper Company
5255 East Williams Circle
Suite 1065
Tucson, Arizona 85711

LOCATION NOTICE FOR MILL SITE CLAIM

NOTICE IS HEREBY GIVEN that the RCMS-198 mill site claim
has been located by:

Rosemont Copper Company
5255 East Williams Circle
Suite 1065
Tucson, Arizona 85711

BLM
Date
Stamp

RECEIVED
BLM AZ STATE OFFICE
2019 OCT 17 P 1:54
PHOENIX, ARIZONA

The general course of this claim is SOUTH TO NORTH, and it is situated in the Rosemont Mining District in Pima County, Arizona. This claim is 660 feet in length and 330 feet in width, comprising approximately 5 acres. This claim is marked by five monuments, one at each corner and one at the location monument of each claim.

The location monument on which this notice is posted is situated within:
Section 5, Township 19 SOUTH, Range 16 EAST, Gila & Salt River Meridian, Pima County, Arizona and this claim encompasses portions of the following quarter section(s): THE NW 1/4 OF SECTION 5, T19S, R16E, Gila & Salt River Meridian, Pima County, Arizona.

The location monument is set inside the SOUTHWEST corner of the claim, approximately 1 foot EAST of the WEST line of the claim and 1 foot NORTH of the SOUTH line of the claim.

The locality of this claim with reference to some natural object or permanent monument and additional information (if any) concerning its locality are as follows:

The SOUTHWEST CORNER of the claim is located 4520 feet North and 627 feet East from the Southwest Corner of Section 5, T19S, R16E, Gila & Salt River Meridian, Pima County, Arizona.

The undersigned, as agent for and on behalf of the locator, claims the ground as described above and as set forth on the attached claim map. This mill site claim is not intended to encroach on any private fee property or federal land that is not open for location. This mill site claim has been located for the purpose of appropriating nonmineral land (if any) that may lie within the boundaries of the underlying lode claim(s). This mill site claim is not intended as an abandonment of the underlying lode claim(s).

DATED AND POSTED on the ground this 17th day of SEPT, 2019.

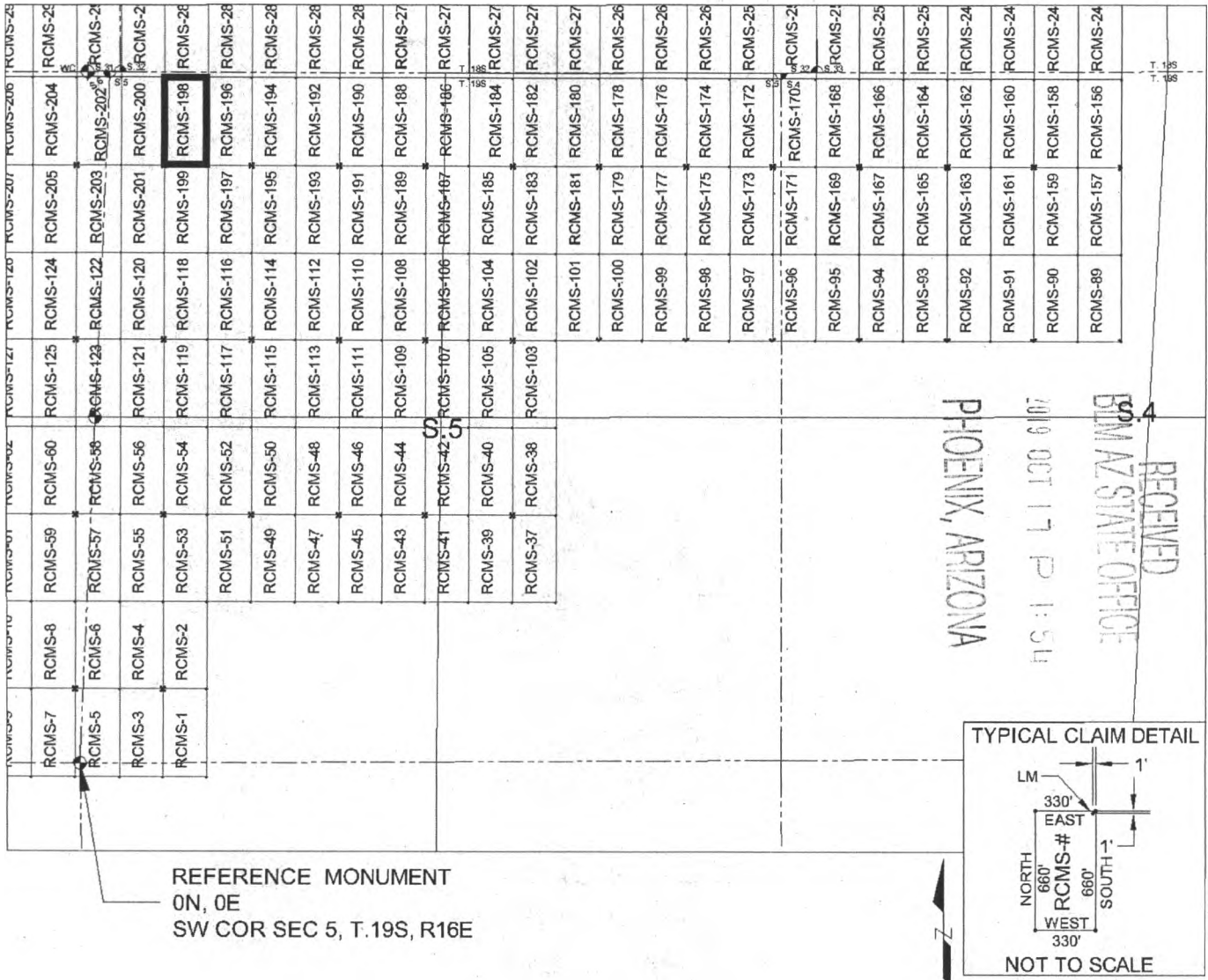
By: JOEL KARTCHNER
AGENT: Darling Geomatics

AMC 457414

When Filed Return To:
 Rosemont Copper Company
 5255 East Williams Circle
 Suite 1065
 Tucson, Arizona 85711

MILL SITE MAP

Mill Site (x) Placer ()



REFERENCE MONUMENT
 ON, 0E
 SW COR SEC 5, T.19S, R16E

SCALE 1" = 1320 ft.

1. The above map depicts the RCMS-198 mill site claim, which is located in Section(s) 5, Township 19 SOUTH, Range 16 EAST, Gila & Salt River Meridian, Pima County, Arizona.
2. The type of corner and location monuments used are as follows: 2"X2"X5' WOOD POSTS.
3. The SOUTHWEST CORNER of the claim is located 4520 feet North and 627 feet East from the Southwest Corner of Section 5, T19S, R16E, Gila & Salt River Meridian, Pima County, Arizona. The bearings of side lines are NORTH and SOUTH and the bearings of the end lines are EAST and WEST. Distances in feet between claim corners are 330 feet for end lines and 660 for side lines.

AMC 457414

When Filed Return To:
Rosemont Copper Company
5255 East Williams Circle
Suite 1065
Tucson, Arizona 85711

LOCATION NOTICE FOR MILL SITE CLAIM

NOTICE IS HEREBY GIVEN that the RCMS-199 mill site claim
has been located by:

Rosemont Copper Company
5255 East Williams Circle
Suite 1065
Tucson, Arizona 85711

RECEIVED
BLM AZ STATE OFFICE
2019 OCT 17 P 1:54
PHOENIX, ARIZONA
BLM
Date
Stamp

The general course of this claim is NORTH TO SOUTH, and it is situated in the Rosemont Mining District in Pima County, Arizona. This claim is 660 feet in length and 330 feet in width, comprising approximately 5 acres. This claim is marked by five monuments, one at each corner and one at the location monument of each claim.

The location monument on which this notice is posted is situated within:
Section 5, Township 19 SOUTH, Range 16 EAST, Gila & Salt River Meridian, Pima County, Arizona and this claim encompasses portions of the following quarter section(s): THE NW 1/4 OF SECTION 5, T19S, R16E, Gila & Salt River Meridian, Pima County, Arizona.

The location monument is set inside the NORTHWEST corner of the claim, approximately 1 foot EAST of the WEST line of the claim and 1 foot SOUTH of the NORTH line of the claim.

The locality of this claim with reference to some natural object or permanent monument and additional information (if any) concerning its locality are as follows:

The NORTHWEST CORNER of the claim is located 4520 feet North and 627 feet East from the Southwest Corner of Section 5, T19S, R16E, Gila & Salt River Meridian, Pima County, Arizona.

The undersigned, as agent for and on behalf of the locator, claims the ground as described above and as set forth on the attached claim map. This mill site claim is not intended to encroach on any private fee property or federal land that is not open for location. This mill site claim has been located for the purpose of appropriating nonmineral land (if any) that may lie within the boundaries of the underlying lode claim(s). This mill site claim is not intended as an abandonment of the underlying lode claim(s).

DATED AND POSTED on the ground this 17th day of SEPT, 2019.

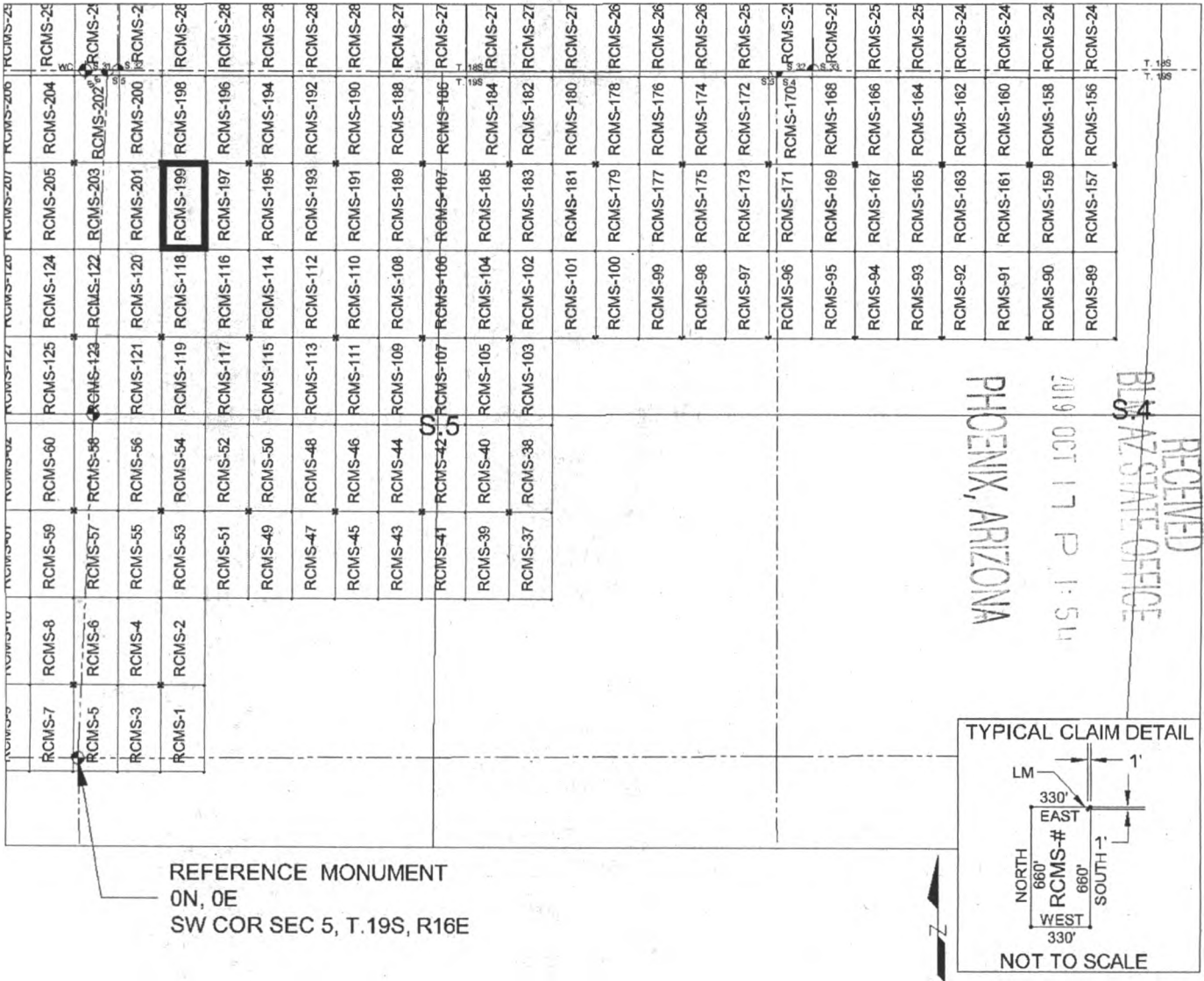
By: JOEL KARTCHNER
AGENT: Darling Geomatics

AMC457415

When Filed Return To:
 Rosemont Copper Company
 5255 East Williams Circle
 Suite 1065
 Tucson, Arizona 85711

MILL SITE MAP

Mill Site (x) Placer ()



REFERENCE MONUMENT
 ON, 0E
 SW COR SEC 5, T.19S, R16E

SCALE 1" = 1320 ft.

1. The above map depicts the RCMS-199 mill site claim, which is located in Section(s) 5, Township 19 SOUTH, Range 16 EAST, Gila & Salt River Meridian, Pima County, Arizona.
2. The type of corner and location monuments used are as follows: 2"X2"X5' WOOD POSTS.
3. The NORTHWEST CORNER of the claim is located 4520 feet North and 627 feet East from the Southwest Corner of Section 5, T19S, R16E, Gila & Salt River Meridian, Pima County, Arizona. The bearings of side lines are NORTH and SOUTH and the bearings of the end lines are EAST and WEST. Distances in feet between claim corners are 330 feet for end lines and 660 for side lines.

AMC457415

When Filed Return To:
Rosemont Copper Company
5255 East Williams Circle
Suite 1065
Tucson, Arizona 85711

LOCATION NOTICE FOR MILL SITE CLAIM

NOTICE IS HEREBY GIVEN that the RCMS-200 mill site claim
has been located by:

Rosemont Copper Company
5255 East Williams Circle
Suite 1065
Tucson, Arizona 85711

RECEIVED
BLM AZ STATE OFFICE
2019 OCT 17 P 1:54
PHOENIX, ARIZONA

BLM
Date
Stamp

The general course of this claim is SOUTH TO NORTH, and it is situated in the Rosemont Mining District in Pima County, Arizona. This claim is 660 feet in length and 330 feet in width, comprising approximately 5 acres. This claim is marked by five monuments, one at each corner and one at the location monument of each claim.

The location monument on which this notice is posted is situated within:

Section 5, Township 19 SOUTH, Range 16 EAST, Gila & Salt River Meridian, Pima County, Arizona and this claim encompasses portions of the following quarter section(s): THE NW 1/4 OF SECTION 5, T19S, R16E, Gila & Salt River Meridian, Pima County, Arizona.


The location monument is set inside the SOUTHEAST corner of the claim, approximately 1 foot WEST of the EAST line of the claim and 1 foot NORTH of the SOUTH line of the claim.

The locality of this claim with reference to some natural object or permanent monument and additional information (if any) concerning its locality are as follows:

The SOUTHEAST CORNER of the claim is located 4520 feet North and 627 feet East from the Southwest Corner of Section 5, T19S, R16E, Gila & Salt River Meridian, Pima County, Arizona.

The undersigned, as agent for and on behalf of the locator, claims the ground as described above and as set forth on the attached claim map. This mill site claim is not intended to encroach on any private fee property or federal land that is not open for location. This mill site claim has been located for the purpose of appropriating nonmineral land (if any) that may lie within the boundaries of the underlying lode claim(s). This mill site claim is not intended as an abandonment of the underlying lode claim(s).

DATED AND POSTED on the ground this 17th day of SEPT, 2019.

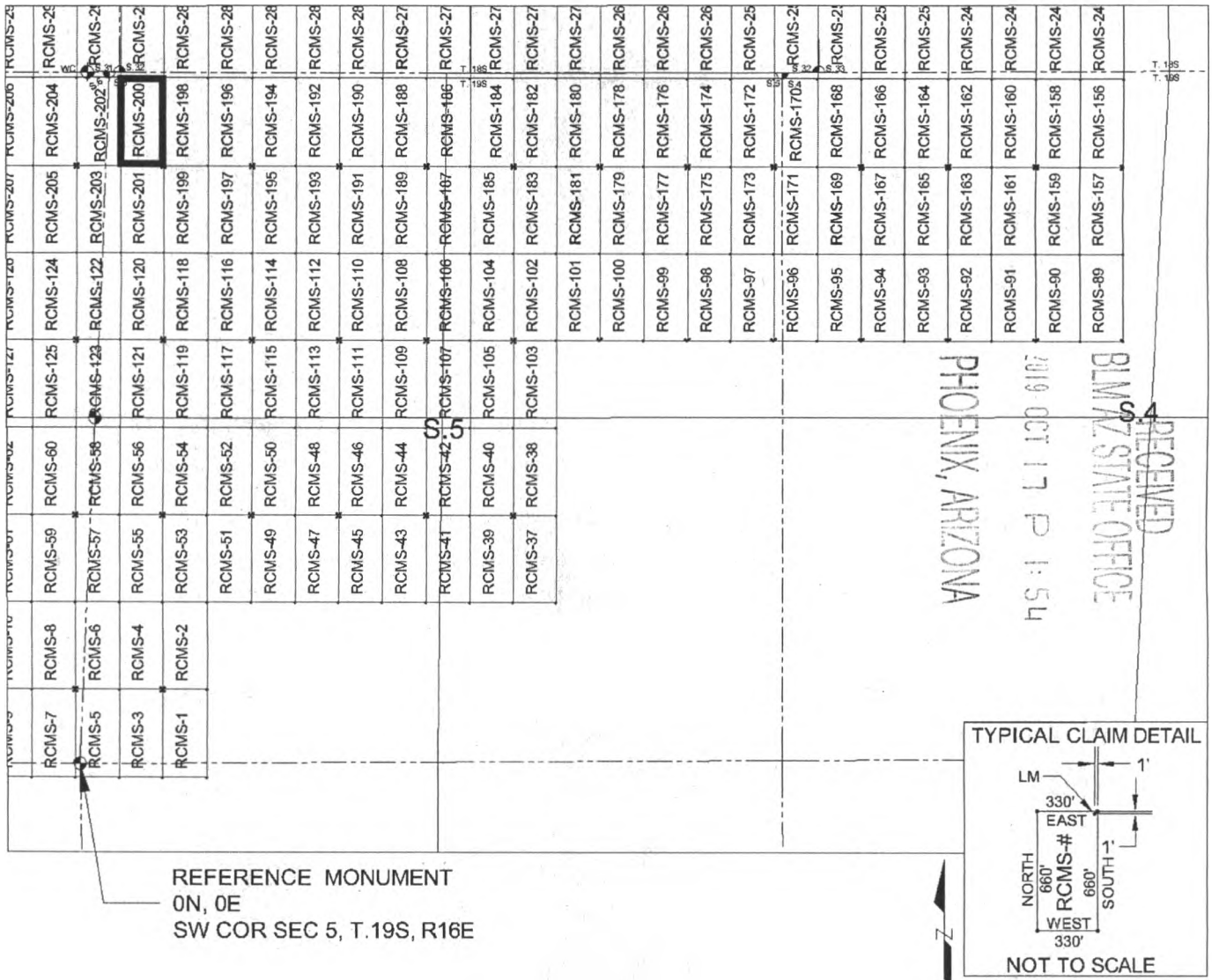
By: JOEL KARTCHNER 
AGENT: Darling Geomatics

AMC457416

When Filed Return To:
 Rosemont Copper Company
 5255 East Williams Circle
 Suite 1065
 Tucson, Arizona 85711

MILL SITE MAP

Mill Site (x) Placer ()



REFERENCE MONUMENT
 0N, 0E
 SW COR SEC 5, T.19S, R16E

SCALE 1" = 1320 ft.

1. The above map depicts the RCMS-200 mill site claim, which is located in Section(s) 5, Township 19 SOUTH, Range 16 EAST, Gila & Salt River Meridian, Pima County, Arizona.
2. The type of corner and location monuments used are as follows: 2"X2"X5' WOOD POSTS.
3. The SOUTHEAST CORNER of the claim is located 4520 feet North and 627 feet East from the Southwest Corner of Section 5, T19S, R16E, Gila & Salt River Meridian, Pima County, Arizona. The bearings of side lines are NORTH and SOUTH and the bearings of the end lines are EAST and WEST. Distances in feet between claim corners are 330 feet for end lines and 660 for side lines.

AMC457416

DEPARTMENT OF THE INTERIOR
BUREAU OF LAND MANAGEMENT
Case Recordation

Geographic Report with Land

Disposition is equal to **AUTHORIZED , CANCELLED , EXPIRED , PENDING , REJECTED , RELINQUISHED , WITHDRAWN**
and Meridian Township Range Section is equal to **14 0190S 0160E 004 , 14 0190S 0160E 005 , 14 0190S 0160E 006 , 14 0190S 0160E 007**
and Admin State is equal to **AZ**

DEPARTMENT OF THE INTERIOR
BUREAU OF LAND MANAGEMENT
Case Recordation
Geographic Report with Land

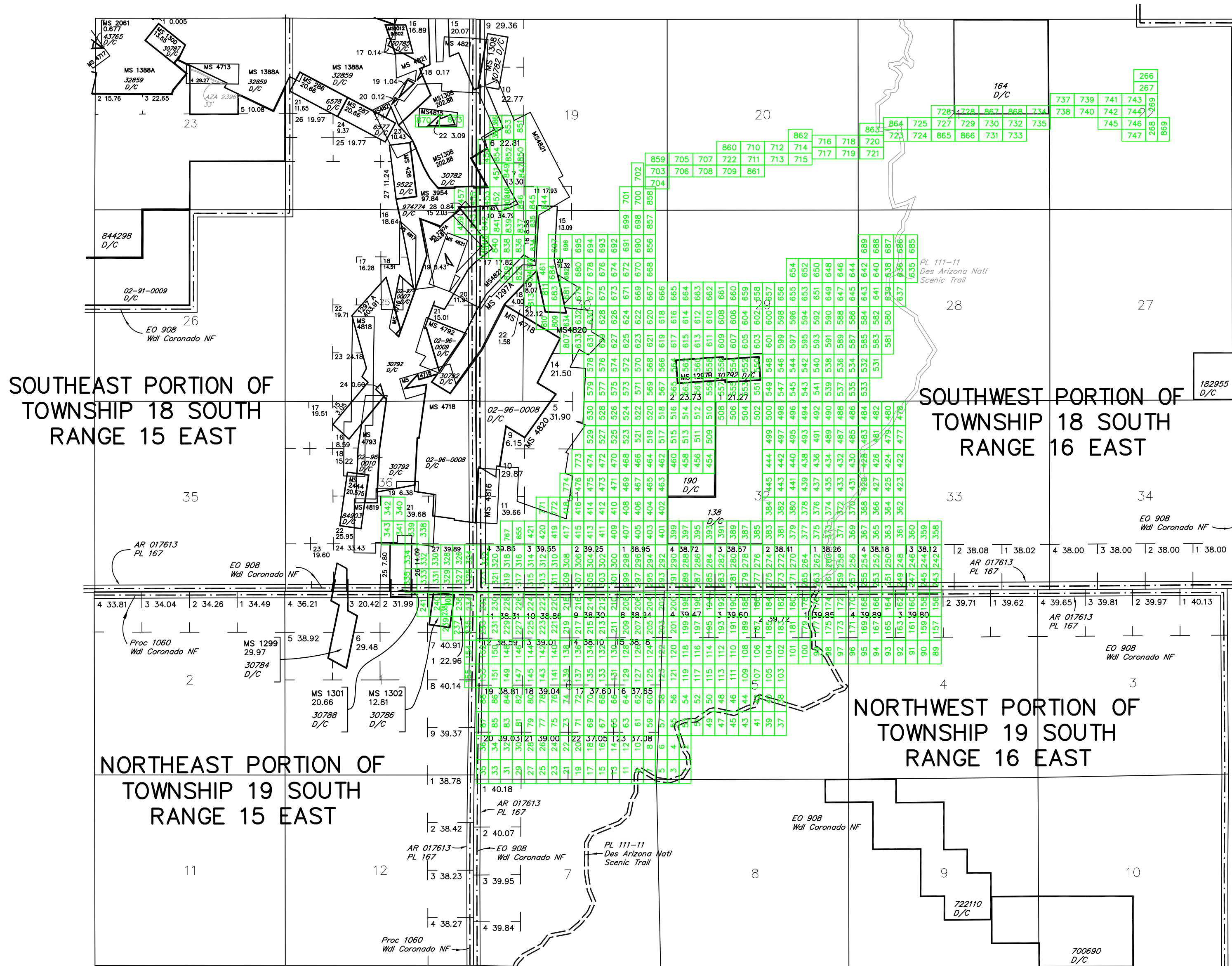
Admin State: AZ
Geo State: AZ

Serial Number	Total Case Acres:	Casetype	Case Disp	Mer	Twp	Rng	Sec	Sur Type	Sur Nr	Suf	Subdivision	Act Pend
AZA 035149	1.000	835002	AUTHORIZED	14	0190S	0160E	005	FF			M&B;	

Serial Number	Total Case Acres:	Casetype	Case Disp	Mer	Twp	Rng	Sec	Sur Type	Sur Nr	Suf	Subdivision	Act Pend
AZA 035149	1.000	835002	AUTHORIZED	14	0190S	0160E	006	FF			M&B;	

Serial Number	Total Case Acres:	Casetype	Case Disp	Mer	Twp	Rng	Sec	Sur Type	Sur Nr	Suf	Subdivision	Act Pend
AZA 035149	1.000	835002	AUTHORIZED	14	0190S	0160E	007	FF			M&B;	

PORTIONS OF TOWNSHIPS T18SR15E, T18SR16E, T19SR15E and T19SR16E, GILA AND SALT RIVER MERIDIAN, ARIZONA
 DISPLAY OF THE OVERLAY OF AMC 457217 – AMC 457988 ONTO BLM AZSO MTPs
 (Mill Site claims RCMS-1 thru RCMS-873)



PIMA COUNTY
 TUCSON FIELD OFFICE

SCALE in feet
 1000 0 1000 3000 6000

WARNING STATEMENT
 This plot is the Bureau's Record of Title, and should be used only as a graphic display of the township survey data. Records hereon do not reflect title changes which may have been effected by lateral movements of rivers or other bodies of water. Refer to the cadastral surveys for official survey information.

CORRESPONDENCE

TRANSFERS

MAINTENANCE FEES

WAIVERS

POL/NOI

MISCELLANEOUS